

**BEFORE THE PUBLIC UTILITY COMMISSION
OF OREGON**

UA 111

In the Matter of)	
)	
SPRINGFIELD UTILITY BOARD)	ORDER
)	
Application for Territorial Allocation of)	
Exclusively Served Territory.)	

DISPOSITION: APPLICATION APPROVED


On March 20, 2007, the Springfield Utility Board (SUB) filed an application, with the Public Utility Commission of Oregon (Commission), requesting a certain area within the urban growth boundary of the City of Springfield, Oregon, be allocated to it as exclusively served territory. A general description of the property is attached as Appendix A and is incorporated by reference.

Commission Staff finds that the parcel is located in unallocated territory and that no other company is serving in the requested territory. SUB has existing facilities capable of serving the requested territory. Staff concludes that granting the application will therefore best facilitate the provision of economical, safe, efficient, and reliable service in the territory. The approval of the application will enable SUB to provide exclusive electric utility service within the area and will thus prevent the duplication of facilities. The territory allocation modifications are acceptable and not contrary to the public interest.


ORDER

IT IS ORDERED that the application filed by the Springfield Utility Board for the exclusive right to serve certain areas, as defined in Appendix A, is approved.


Made, entered, and effective MAY 23 2007 .



Lee Beyer
Chairman



John Savage
Commissioner



Ray Baum
Commissioner



A party may request rehearing or reconsideration of this order pursuant to ORS 756.561. A request for rehearing or reconsideration must be filed with the Commission within 60 days of the date of service of this order. The request must comply with the requirements in OAR 860-014-0095. A copy of any such request must also be served on each party to the proceeding as provided by OAR 860-013-0070(2). A party may appeal this order by filing a petition for review with the Court of Appeals in compliance with ORS 183.480-183.484.

Exhibit C**DESCRIPTION OF TERRITORIAL ALLOCATION REQUEST
BY SPRINGFIELD UTILITY BOARD**

Beginning at the southeast corner of Section 34, T. 17 S., R. 2 W., of the Willamette Meridian all in Springfield, Lane County, Oregon said point as being known as the **TRUE POINT OF BEGINNING**. Thence west on the south section line Section 34, T. 17 S., R. 2 W. to the southwest corner of Section 34, T. 17 S., R. 2 W.; thence south approximately 3,450 feet to the center line of Mt. Vernon Road (county road 315); thence easterly along the centerline of Mt. Vernon Road (county road 315) approximately 1,955 feet to the centerline line WEYCO Road in Section 3, T. 18 S., R. 2 W.; thence southerly approximately 420 feet to EPUD's (Emerald People Utility District) allocated boundary in Order No. 83-664. Thence east on boundary line approximately 8,924 feet to the City of Springfield UGB (Urban Growth Boundary) east line as shown on the Map of Springfield in Section 2, T. 18 S., R. 2 W.; thence northeasterly approximately 3,795 feet to the south line of Section 36, T. 17 S., R. 2 W.; thence northerly approximately 2,484 feet to the center line of McKenzie Highway (state highway 126); thence westerly following the center line of McKenzie Highway to the east section line of Section 34, T. 17 S., R. 2 W.; thence south to the southeast corner of Section 34, T. 17 S., R. 2 W., of the Willamette Meridian all in Springfield, Lane County, Oregon said point also being known as the **TRUE POINT OF BEGINNING**.

Springfield Utility Board
Application for Allocation of Exclusively Served Territory
March 20, 2007
Exhibit C