

November 3, 2006

PUC

Attn: Filing Center

P.O. Box 2148

Salem, Oregon 97308

RE: Application of Central Lincoln People's Utility District for an allocation of exclusively served territory in south Lincoln and north Lane Counties. These parcels contain no incorporated city or town and are adjacent to existing CLPUD exclusive territory and currently unserved

Enclosed please find an original and three copies of Central Lincoln PUD's Application for an Allocation of Exclusively Served Territory, and including a service list of administrators of relevant nearby electric utilities. Maps are included in the hardcopy mailing to the PUC and the service list.

Sincerely,

Paul R. Davies
General Manager, CLPUD

Enclosure

cc: Service List

BEFORE THE PUBLIC UTILITY COMMISSION

OF OREGON

)	
)	
IN THE MATTER OF THE APPLICATION)	
OF CENTRAL LINCOLN PEOPLE'S UTILITY)	APPLICATION OF CENTRAL
DISTRICT FOR AN ALLOCATION OF)	LINCOLN PEOPLE'S UTILITY
EXCLUSIVELY SERVED TERRITORY)	DISTRICT

COMES NOW Central Lincoln People's Utility District, a People's Utility District organized under Article XI, section 12 of the constitution of the State of Oregon and the laws thereof, (hereafter the District) and applies for an order allocating exclusively served territory pursuant to ORS 758.435 and OAR 860-25-0025. Pursuant to the rule, the District states as follows:

1. The purpose of this application is to establish that the District is lawfully and in good faith providing exclusive electric utility service within parcels described in this application and that no other person is providing a similar utility service within these parcels of territory.
2. The last annexation elections to add territory to the District took place in the General Election of November, 1960. Exclusivity was conferred in 1999 and 2000.
3. The two parcels described and shown in this application have remained what the PUC classifies as "unserved" territory since they are currently not included in any electric utility's service area. Central Lincoln has no more than a dozen customers in these parcels and also serves one of its own microwave hilltop tower sites. There are some indications of growth at the southern end of the larger of the two parcels. Recently a resident in T15SR12W, Section 36 came to the Central Lincoln Board of Directors and requested connection to the CLPUD distribution system after operating his home for many years on renewables without utility backup. CLPUD has provided the line extension from an existing feeder that provides service to a small number of other customers. The new customer also is

requesting annexation . At this time it is practical to even out some of the existing exclusive service boundary irregularity rather than taking in area limited to current services only. The parcels in this application comprise territory that is served more efficiently by CLPUD's system facilities than by neighboring utilities' facilities.

5. Exhibit A is a map showing the boundary and general location of the District's service area and the parcels herein applied for as required by OAR 860-25-0025(2).

6. Exhibit B is a map of larger scale showing the location of District facilities in the two proposed parcels as required by OAR 860-25-0025(2).

7. Exhibit C is a legal description required by OAR 860-25-0025 and 0020(3) of the mapped area for which this application is made.

8. Exhibit D contains the name(s) of any utilities having adjacent service area to the area described in this application.

A service list is also attached.

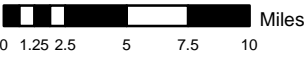
The District respectfully requests that the Public Utility Commission grant this Application for Allocation of Exclusively Served Territory pursuant to ORS 758.435 and OAR 860-25-0025.

Dated this _____ day of November, 2006.

By: _____
Paul R. Davies
General Manager and Registered Agent
Central Lincoln People's Utility District

Proposed Annexation to Central Lincoln Exclusive Service District

10/31/2006



Legend

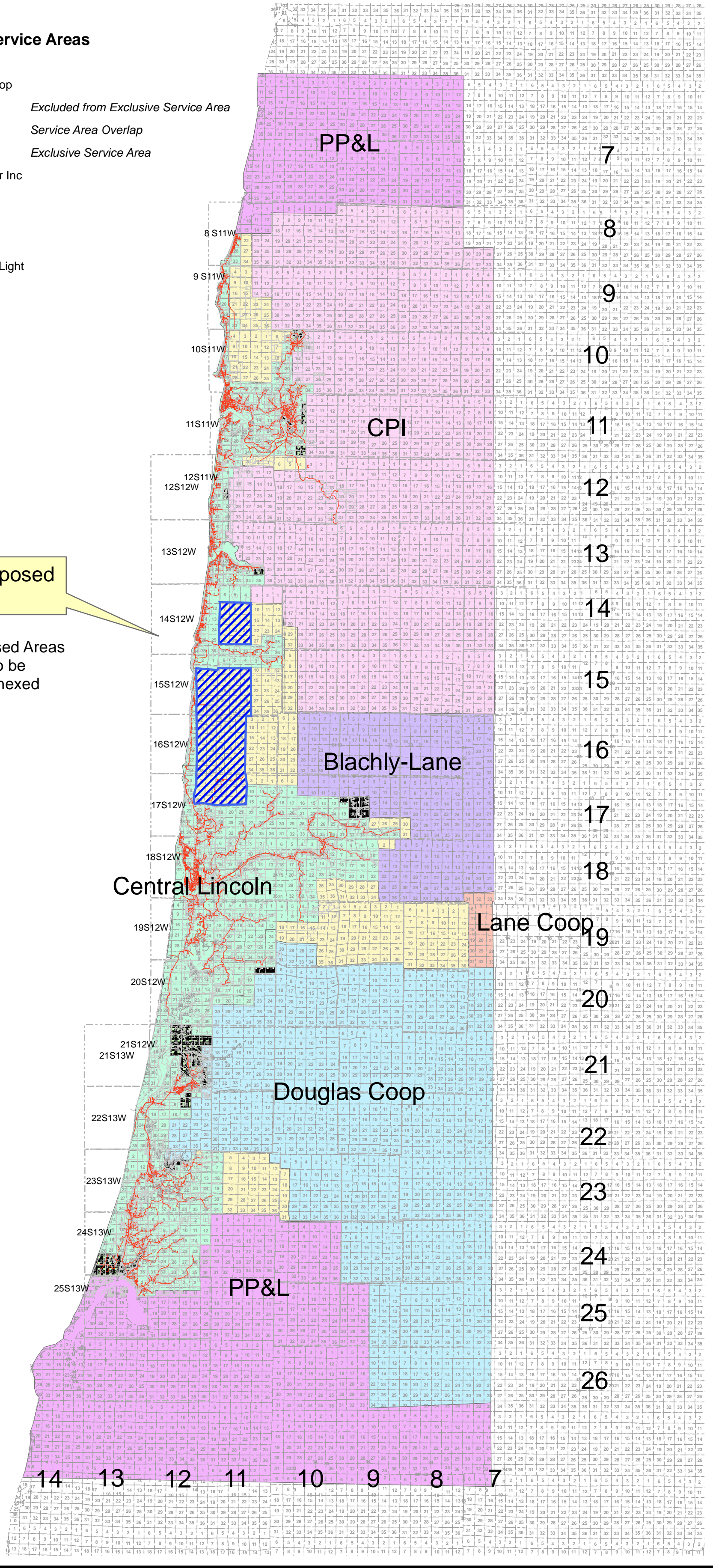
Electric Utility Service Areas

Electric Provider

- Blachly-Lane Coop
- Central Lincoln *Excluded from Exclusive Service Area*
- Central Lincoln *Service Area Overlap*
- Central Lincoln *Exclusive Service Area*
- Cocumers Power Inc
- Douglas Coop
- Lane Coop
- NONE
- Pacific Power & Light

Area of Proposed Annexation










- Proposed Areas to be Annexed

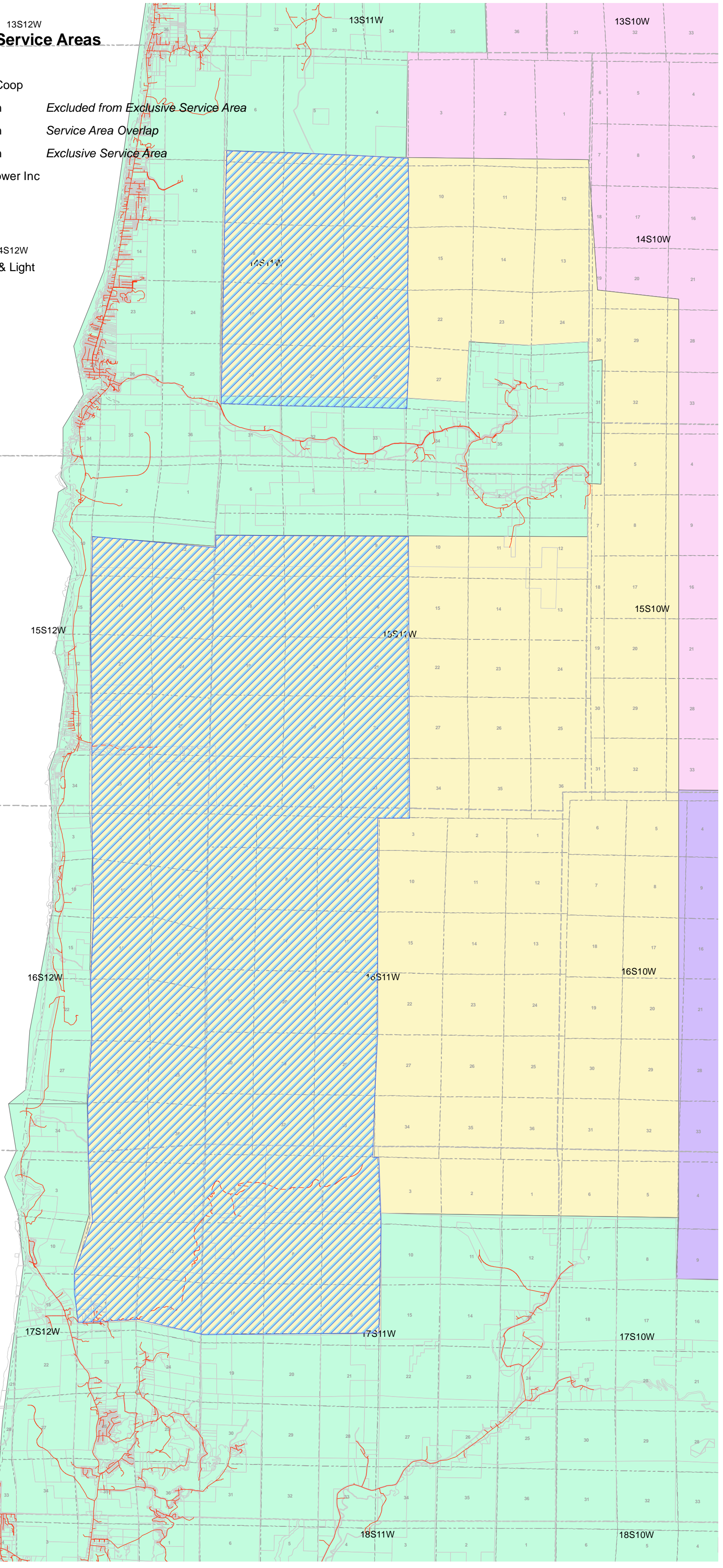


CENTRAL LINCOLN

Legend
Electric Utility Service Areas

Electric Provider

-  Blachly-Lane Coop
-  Central Lincoln *Excluded from Exclusive Service Area*
-  Central Lincoln *Service Area Overlap*
-  Central Lincoln *Exclusive Service Area*
-  Consumers Power Inc
-  Douglas Coop
-  Lane Coop
-  NONE
-  Pacific Power & Light



Proposed Annexation
to
Central Lincoln
Exclusive Service Territory

10/31/2006

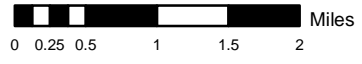


Exhibit C

Proposed Annexation
to
Central Lincoln
Exclusive Service Territory

In the north parcel, within Lincoln County, Oregon:

Sections 7, 8, 9, 16, 17, 18, 19, 20, 21, 28, 29, 30, T14S, R11W.W.M. ;

And then in the south parcel the portions of the following sections within Lane County Oregon:

Sections 7, 8, 9, 16, 17, 18, 19, 20, 21, 28, 29, 30, 31, 32, 33, T15S, R11W.W.M.,

Sections 11, 12, 13, 14, 23, 24, 25, 26, 35, 36, T15S, R12W. W.M.,

Sections 4, 5, 6, 7, 8, 9, 16, 17, 18, 19, 20, 21, 28, 29, 30, 31, 32, 33, T16S, R11W.W.M.

Sections 1, 2, 11, 12, 13, 14, 23, 24, 25, 26, 35, 36, T16S, R12W.W.M.,

Sections 4, 5, 6, 7, 8, 9, 16, 17, 18, T17S, R11W.W.M.

Sections 1, 2, 11, 12, 13, 14 T17S, R12W.W.M.

Exhibit D

OAR860-025-0025(3) requires the names and addresses of parties proximate to the unserved areas applied for if such parties provide similar utility service. The two relevant parties are:

Consumers Power, Inc.
6990 West Hills Road
P.O. Box 1180
Philomath, OR 97370

President/CEO: Roman E. Gillen

Blachly-Lane Electric Cooperative
90680 Highway 99
Eugene, OR 97402

General Manager: Bud Tracy