

BEFORE THE PUBLIC UTILITY COMMISSION
OF OREGON

Docket PCN 5

In the Matter of

IDAHO POWER COMPANY'S
PETITION FOR CERTIFICATE OF PUBLIC CONVENIENCE
AND NECESSITY

Attachment 10

Landowner Information and Parcel Maps

September 30, 2022

LANDOWNER PARCELS										
COUNTY	TLID/Parcel ID	M_OWNER	M_OWNER2	M_STREET	M_STREET2	M_CITY	M_STATE	M_ZIP	STATUS	
Umatilla	153200004900	ESTATE OF TRUMAN A. CROSS	<Null>	PO BOX 188	<Null>	PILOT ROCK	OR	97868		
Union	03537E00500	516 RANCH PARTNERSHIP ET AL		1904 ADAMS AVE	<Null>	LA GRANDE	OR	97850		
Union	03537E00600	516 RANCH PARTNERSHIP ET AL		1904 ADAMS AVE	<Null>	LA GRANDE	OR	97850		
Union	03537E02600	516 RANCH PARTNERSHIP ET AL		1904 ADAMS AVE	<Null>	LA GRANDE	OR	97850		
Malheur	21545E1300100	7JB LIVING TRUST	JAMES & KAYE FOSS, TRUSTEES	774 PHEASANT RD	<Null>	ADRIAN	OR	97901		
Malheur	21545E1300200	7JB LIVING TRUST	JAMES & KAYE FOSS, TRUSTEES	774 PHEASANT RD	<Null>	ADRIAN	OR	97901		
Baker	14545E02200	ABBE, TEL REECE & LACEY LEANN	<Null>	PO BOX 154	<Null>	WESTFALL	OR	97920		
Malheur	15545E00300	AGAR, ROY M & DEBRA D LIV TRST		384 OUTLOOK DR	<Null>	ONTARIO	OR	97914		
Morrow	04N25E000001701	AMAZON DATA SERVICES, INC	(blank)	PO BOX 80416	<Null>	SEATTLE	WA	98108		
Umatilla	1534000001200	ANDERSON LAND & LIVESTOCK, INC		68601 MOTANIC RD	<Null>	PILOT ROCK	OR	97868		
Malheur	17544E14400	ANTHONY ANGUS LIMITED PTRNSHIP		939 CLARK ST S	<Null>	VALE	OR	97918	Under Contract	
Morrow	01N28E000000500	ARCUS, LLC	(blank)	ONE 100TH AVE NE STE. 102	<Null>	BELLEVUE	WA	98004		
Morrow	01N27E10A000300	ASHBECK, MICHELE	(blank)	69425 LITTLE BUTTER CREEK RD	<Null>	ECHO	OR	97826		
Morrow	01N27E000000108	ASHBECK, MITCHELL C & TERRY ANN	(blank)	69359 LITTLE BUTTER CREEK RD	<Null>	ECHO	OR	97826		
Morrow	01N27E10A000400	ASHBECK, MITCHELL C & TERRY ANN	(blank)	69359 LITTLE BUTTER CREEK RD	<Null>	ECHO	OR	97826		
Morrow	01N27E000000102	ASHBECK, ROBERT R & JENNIFER	(blank)	69361 LITTLE BUTTER CREEK RD	<Null>	ECHO	OR	97826		
Morrow	01N26E0000001900	ASHBECK, TONY R & GERALD T	(blank)	71384A HIGHWAY 207	<Null>	ECHO	OR	97826		
Malheur	21545E1300300	ASTON, JANET		3902 W ANGUS DR	<Null>	SOUTH JORDAN	UT	84009		
Malheur	21545E1300301	ASTON, JANET		3902 W ANGUS DR	<Null>	SOUTH JORDAN	UT	84009		
Malheur	23547E00300	ATKINS, LEE M & SHARON A ET AL		1067 STA TELINE RD	<Null>	ADRIAN	OR	97901		
Malheur	17544E2200800	BAIR, JEFFREY R & MARTI JO		2048 6TH AVE W	<Null>	VALE	OR	97918	Under Contract	
Baker	09540E00100	BAKER COUNTY		1995 3RD ST	<Null>	BAKER CITY	OR	97814		
Baker	09540E0100500	BAKER COUNTY		1995 3RD ST	<Null>	BAKER CITY	OR	97814		
Morrow	02N26E000000400	BAKER PRODUCE SOUTH, INC	(blank)	PO BOX 4063	<Null>	PASCO	WA	99302	Under Contract	
Morrow	02N26E000000500	BAKER PRODUCE SOUTH, INC	(blank)	PO BOX 4063	<Null>	PASCO	WA	99302	Under Contract	
Morrow	02N26E000000501	BAKER PRODUCE SOUTH, INC	(blank)	PO BOX 4063	<Null>	PASCO	WA	99302	Under Contract	
Morrow	02N26E000000600	BAKER PRODUCE SOUTH, INC	(blank)	PO BOX 4063	<Null>	PASCO	WA	99302	Under Contract	
Morrow	02N26E000000603	BAKER PRODUCE SOUTH, INC	(blank)	PO BOX 4063	<Null>	PASCO	WA	99302	Under Contract	
Morrow	03N26E000000511	BAKER PRODUCE SOUTH, INC	(blank)	PO BOX 4063	<Null>	PASCO	WA	99302	Under Contract	
Baker	11542E03700	BATES, BETTY L TTEE		28049 OXMAN RANCH LN	<Null>	DURKEE	OR	97905		
Baker	11543E02800	BATES, BETTY L TTEE		28049 OXMAN RANCH LN	<Null>	DURKEE	OR	97905		
Malheur	17544E11100	BETTIS, HARRY		PO BOX 7	<Null>	EMMETT	ID	83617		
Morrow	01N28E000000700	BIRCH CREEK LAND, LLC	CURRIN, LISANNE	60732 LITTLE BUTTERCREEK RD	<Null>	HEPPNER	OR	97836		
Morrow	01S28E000000100	BIRCH CREEK LAND, LLC	CURRIN, LISANNE	60732 LITTLE BUTTER CREEK RD	<Null>	HEPPNER	OR	97836		
Morrow	01S29E000000400	BIRCH CREEK LAND, LLC	CURRIN, LISANNE	60732 LITTLE BUTTER CREEK RD	<Null>	HEPPNER	OR	97836		
Baker	12543E04800	BLOOMER, GARY E TTEE		2411 MAIN STREET	<Null>	BAKER CITY	OR	97814		
Baker	12543E05600	BLOOMER, GARY E TTEE		2411 MAIN STREET	<Null>	BAKER CITY	OR	97814		
Baker	13543E00100	BLOOMER, GARY E TTEE		2411 MAIN STREET	<Null>	BAKER CITY	OR	97814		
Baker	13544E00800	BLOOMER, GARY E TTEE		2411 MAIN STREET	<Null>	BAKER CITY	OR	97814		
Baker	14544E01100	BOKIDES PROPERTIES, LLC		PO BOX 28	<Null>	WEISER	ID	83672		
Baker	14544E02900	BOKIDES PROPERTIES, LLC		PO BOX 28	<Null>	WEISER	ID	83672		
Union	04S38E05700	BOOTHMAN RANCHES, INC		PO BOX 3253	<Null>	LA GRANDE	OR	97850		
Umatilla	2531000001600	BOYLEN, HERBERT (EST)		PO BOX 583	<Null>	PILOT ROCK	OR	97868		
Baker	10541E02101	BROKEN SPUR RANCH, LLC		30522 OLDFIELD ST	<Null>	HERMISTON	OR	97838		
Baker	10542E01800	BROKEN SPUR RANCH, LLC		30522 OLDFIELD ST	<Null>	HERMISTON	OR	0		
Umatilla	1532C00000500	BROKEN SPUR RANCH, LLC		30522 OLDFIELD ST	<Null>	HERMISTON	OR	97838		
Umatilla	1532C00000800	BROKEN SPUR RANCH, LLC		30522 OLDFIELD ST	<Null>	HERMISTON	OR	97838		
Umatilla	1533000003900	BROKEN SPUR RANCH, LLC		30522 OLDFIELD ST	<Null>	HERMISTON	OR	97838		
Umatilla	1533000004101	BROKEN SPUR RANCH, LLC		30522 OLDFIELD ST	<Null>	HERMISTON	OR	97838		
Umatilla	1533000004500	BROKEN SPUR RANCH, LLC		30522 OLDFIELD ST	<Null>	HERMISTON	OR	97838		
Umatilla	1534000003000	BROKEN SPUR RANCH, LLC		30522 OLDFIELD ST	<Null>	HERMISTON	OR	97838		
Umatilla	2533000000800	BROKEN SPUR RANCH, LLC		30522 OLDFIELD ST	<Null>	HERMISTON	OR	97838		
Malheur	23547E0600202	BRUNING, HAROLD & DEBBIE		1030 DESERT GLEN RD	<Null>	ADRIAN	OR	97901		
Baker	13544E03200	BUEHLER, DEL RAE		PO BOX 328	<Null>	HUNTINGTON	OR	97907		
Baker	11542E03000	BUNCH, LEVI A		31413 BURNT RIVER CANYON LN	<Null>	DURKEE	OR	97905		
Baker	12543E01600	BUNCH, RODD D TTEE ET AL		PO BOX 212	<Null>	DURKEE	OR	97905		
Umatilla	1534000002090	BURNS, ROBERT M & COLLEEN C		1422 SE 3RD ST	<Null>	PENDLETON	OR	97801		
Morrow	01N27E000000300	BUTTERCREEK RANCHES, LLC	(blank)	PO BOX 487	<Null>	PENDLETON	OR	97801		
Morrow	01N27E10A000100	BUTTERCREEK RANCHES, LLC	(blank)	PO BOX 487	<Null>	PENDLETON	OR	97801		
Morrow	01N27E10A000200	BUTTERCREEK RANCHES, LLC	(blank)	PO BOX 487	<Null>	PENDLETON	OR	97801		
Baker	08540E00200	CHARLES M COLTON & SONS, INC		45887 SLOUGH RD	<Null>	BAKER CITY	OR	97814		
Morrow	04N25E120000400	CITY OF BOARDMAN	(blank)	PO BOX 229	<Null>	BOARDMAN	OR	97818		
Umatilla	2532000000200	CLARKE, VERA A (TRS) & TJL RANCH, LLC		1420 NW GILMAN BLVD #SUITE 2 #2655	<Null>	ISSAQUAH	WA	98027		
Umatilla	2533000001300	CLARKE, VERA A (TRS) & TJL RANCH, LLC		1420 NW GILMAN BLVD #SUITE 2 #2655	<Null>	ISSAQUAH	WA	98027		
Union	04S38E04400	COLLINS, JOHN & CONNIE		PO BOX 402	<Null>	LA GRANDE	OR	97850		

COUNTY	TLID/Parcel ID	M_OWNER	M_OWNER2	M_STREET	M_STREET2	M_CITY	M_STATE	M_ZIP	STATUS
Baker	07540E02001	COLTON CATTLE CO		45667 SLOUGH RD	<Null>	BAKER CITY	OR	97814	
Union	05S38E00100	COUNSELL, DALE L ET AL		58441 PIERCE RD	<Null>	LA GRANDE	OR	97850	
Union	05S39E01000	COUNSELL, DALE L ET AL		58441 PIERCE RD	<Null>	LA GRANDE	OR	97850	
Union	05S39E01200	COUNSELL, DALE L ET AL		58441 PIERCE RD	<Null>	LA GRANDE	OR	97850	
Union	03S37E01200	COURTNEY RANCHES, LLC		59844 UPPER PERRY LN	<Null>	LA GRANDE	OR	97850	
Umatilla	1S32C00001500	CUNNINGHAM SHEEP & LAND CO		PO BOX 1186	<Null>	PENDLETON	OR	97801	
Umatilla	1S33000004600	CUNNINGHAM SHEEP & LAND CO		PO BOX 1186	<Null>	PENDLETON	OR	97801	
Umatilla	1S34000002300	CUNNINGHAM SHEEP & LAND CO		PO BOX 1186	<Null>	PENDLETON	OR	97801	
Umatilla	1S35000002800	CUNNINGHAM SHEEP & LAND CO		PO BOX 1186	<Null>	PENDLETON	OR	97801	
Umatilla	1S35000005400	CUNNINGHAM SHEEP & LAND CO		PO BOX 1186	<Null>	PENDLETON	OR	97801	
Umatilla	1S35800006500	CUNNINGHAM SHEEP & LAND CO		PO BOX 1186	<Null>	PENDLETON	OR	97801	
Umatilla	1S35800007000	CUNNINGHAM SHEEP & LAND CO		PO BOX 1186	<Null>	PENDLETON	OR	97801	
Umatilla	2S30000000100	CUNNINGHAM SHEEP & LAND CO		PO BOX 1186	<Null>	PENDLETON	OR	97801	
Umatilla	2S30H00000300	CUNNINGHAM SHEEP & LAND CO		PO BOX 1186	<Null>	PENDLETON	OR	97801	
Umatilla	2S31000000600	CUNNINGHAM SHEEP & LAND CO		PO BOX 1186	<Null>	PENDLETON	OR	97801	
Umatilla	2S32000000800	CUNNINGHAM SHEEP & LAND CO		PO BOX 1186	<Null>	PENDLETON	OR	97801	
Umatilla	2S33000000400	CUNNINGHAM SHEEP & LAND CO		PO BOX 1186	<Null>	PENDLETON	OR	97801	
Umatilla	2S33000000590	CUNNINGHAM SHEEP & LAND CO		PO BOX 1186	<Null>	PENDLETON	OR	97801	
Umatilla	2S33000000790	CUNNINGHAM SHEEP & LAND CO		PO BOX 1186	<Null>	PENDLETON	OR	97801	
Morrow	02S29E000001000	CUNNINGHAM SHEEP & LAND CO	(blank)	PO BOX 1186	<Null>	PENDLETON	OR	97801	
Umatilla	2S33000000400	CUNNINGHAM SHEEP & LAND CO 3.5%		PO BOX 1186	<Null>	PENDLETON	OR	97801	
Umatilla	2S33000000400	CUNNINGHAM SHEEP CO 9% ETAL 91%		PO BOX 1186	<Null>	PENDLETON	OR	97801	
Baker	13S44E3400200	DAVIS, GARY R & LOIS A		4362 SAGE RD	<Null>	ONTARIO	OR	97914	Under Contract
Baker	14S44E00800	DAVIS, GARY R & LOIS A		4362 SAGE RD	<Null>	ONTARIO	OR	97914	Under Contract
Baker	14S44E01000	DAVIS, GARY R & LOIS A		4362 SAGE RD	<Null>	ONTARIO	OR	97914	Under Contract
Baker	14S44E01900	DAVIS, GARY R & LOIS A		4362 SAGE RD	<Null>	ONTARIO	OR	97914	Under Contract
Malheur	17S44E10100	DE LONG, MARK E		2090 7TH AVE W	<Null>	VALE	OR	97918	
Umatilla	2S32100000301	DOCKINS, RICHARD L		64566 E BIRCH CREEK RD	<Null>	PILOT ROCK	OR	97868	
Union	06S39E00100	DODSON FAMILY TRUST		51407 HWY 237	<Null>	NORTH POWDER	OR	97867	
Union	06S40E00704	DODSON FAMILY TRUST		51407 HWY 237	<Null>	NORTH POWDER	OR	97867	
Umatilla	2S30000000502	DOHERTY, LEO A & KATHERINE L		PO BOX 59	<Null>	PILOT ROCK	OR	97868	
Malheur	21S45E00200	DORN ENTERPRISES, INC		453 PALOS VERDES DR W	<Null>	PALOS VERDES EST	CA	90274	
Malheur	21S45E00300	DORN ENTERPRISES, INC		453 PALOS VERDES DR W	<Null>	PALOS VERDES EST	CA	90274	
Malheur	21S45E1300500	DORN ENTERPRISES, INC		453 PALOS VERDES DR W	<Null>	PALOS VERDES EST	CA	90274	
Malheur	21S45E1300600	DORN ENTERPRISES, INC		453 PALOS VERDES DR W	<Null>	PALOS VERDES EST	CA	90274	
Malheur	21S46E03600	DORN ENTERPRISES, INC		453 PALOS VERDES DR W	<Null>	PALOS VERDES EST	CA	90274	
Malheur	21S46E03700	DORN ENTERPRISES, INC		453 PALOS VERDES DR W	<Null>	PALOS VERDES EST	CA	90274	
Malheur	21S46E04100	DORN ENTERPRISES, INC		453 PALOS VERDES DR W	<Null>	PALOS VERDES EST	CA	90274	
Malheur	21S46E04200	DORN ENTERPRISES, INC		453 PALOS VERDES DR W	<Null>	PALOS VERDES EST	CA	90274	
Malheur	23S46E01800	DOWTY, LEON J		1190 RHODES RD	<Null>	RENO	NV	89521	
Umatilla	2S32000000500	DRAPER-JESSEN, TRUDY		PO BOX 338	<Null>	PILOT ROCK	OR	97868	
Umatilla	2S32100000400	DRAPER-JESSEN, TRUDY		PO BOX 388	<Null>	PILOT ROCK	OR	97868	
Baker	09S40E0100600	DUNN, DAN		PO BOX 310	<Null>	HELIX	OR	97835	
Malheur	18S43E01400	FAITH LAND CO, LLC	C/O RUSSELL DECKER	22391 RAMS HORN WAY	<Null>	CALDWELL	ID	83607	Under Contract
Malheur	19S43E02300	FAITH LAND CO, LLC	C/O RUSSELL DECKER	22391 RAMS HORN WAY	<Null>	CALDWELL	ID	83607	Under Contract
Morrow	04N26E000003419	FARMLAND RESERVE, INC	ATTN: TAX ADMINISTRATION	PO BOX 511196	<Null>	SALT LAKE CITY	UT	84151	
Malheur	18S43E03900	FLYING DOUBLE F RANCH, INC		489 N TAURUS WAY	<Null>	STAR	ID	83669	
Umatilla	2S33000000900	FORTH TED J		41257 RIETH RD	<Null>	PENDLETON	OR	97801	Under Contract
Union	05S39E02900	FREE, JONATHAN E & DIANE L		PO BOX 224	<Null>	NORTH POWDER	OR	97867	Under Contract
Union	03S38E08800	GEER, SUSAN ET AL		906 PENN AVE	<Null>	LA GRANDE	OR	97850	
Umatilla	1S32A00002700	GILLILAND, DONNA C		45127 STEWART CREEK RD	<Null>	PILOT ROCK	OR	97868	
Umatilla	1S32C00001600U1	GLOVER, DEAN W ET AL		906 LAMESA DR	<Null>	PORTOLA VALLEY	CA	94028	
Umatilla	2S32000000700U1	GLOVER, DEAN W ET AL		906 LAMESA DR	<Null>	PORTOLA VALLEY	CA	94028	
Umatilla	1S32C00001400U1	GLOVER, R R & D W (CO-TRS) ET AL		1815 SAINT FRANCIS WAY	<Null>	SAN CARLOS	CA	94070	
Umatilla	1S32C00001600U1	GLOVER, RICHARD & JULIA (TRS) ET AL		1815 SAINT FRANCIS WAY	<Null>	SAN CARLOS	CA	94070	
Umatilla	2S32000000700U1	GLOVER, RICHARD & JULIA (TRS) ET AL		1815 SAINT FRANCIS WAY	<Null>	SAN CARLOS	CA	94070	
Union	01S35E01100	GOLDEN POND TIMBERLANDS, INC	% HANCOCK FOREST MANAGEMENT	17700 SE MILL PLN BLVD STE 180	<Null>	VANCOUVER	WA	98683	
Union	02S36E0700200	GOLDEN POND TIMBERLANDS, INC	% HANCOCK FOREST MANAGEMENT	17700 SE MILL PLN BLVD STE 180	<Null>	VANCOUVER	WA	98683	
Union	04S38E02205	GOLDEN POND TIMBERLANDS, INC	% HANCOCK FOREST MANAGEMENT	17700 SE MILL PLN BLVD STE 180	<Null>	VANCOUVER	WA	98683	
Union	05S39E04101	GREEN BRAVO II, LLC	% HOMESTEAD CAPITAL USA LLC	1 EMBARCADERO CENTER STE 3860	<Null>	SAN FRANCISCO	CA	94111	
Union	02S35E00400	GREEN DIAMOND RESOURCE COMPANY		1301 FIFTH AVE STE 2700	<Null>	SEATTLE	WA	98101	
Morrow	02N26E000001200	GRIEB FARMS, INC	(blank)	70575 BOMBING RANGE RD	<Null>	LEXINGTON	OR	97839	
Morrow	02N26E000001500	GRIEB, KEN & CARRI	(blank)	72540 ALPINE LN	<Null>	LEXINGTON	OR	97839	
Morrow	02N26E000001600	GRIEB, KEN & CARRI	(blank)	72540 ALPINE LN	<Null>	LEXINGTON	OR	97839	
Morrow	02N26E000001700	GRIEB, KEN & CARRI	(blank)	72540 ALPINE LN	<Null>	LEXINGTON	OR	97839	
Umatilla	2S30000000500	GURDANE, LLC		PO BOX 588	<Null>	OTHELLO	WA	99344	

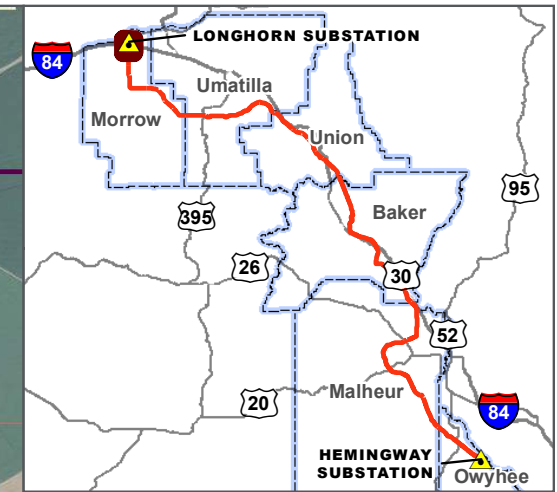
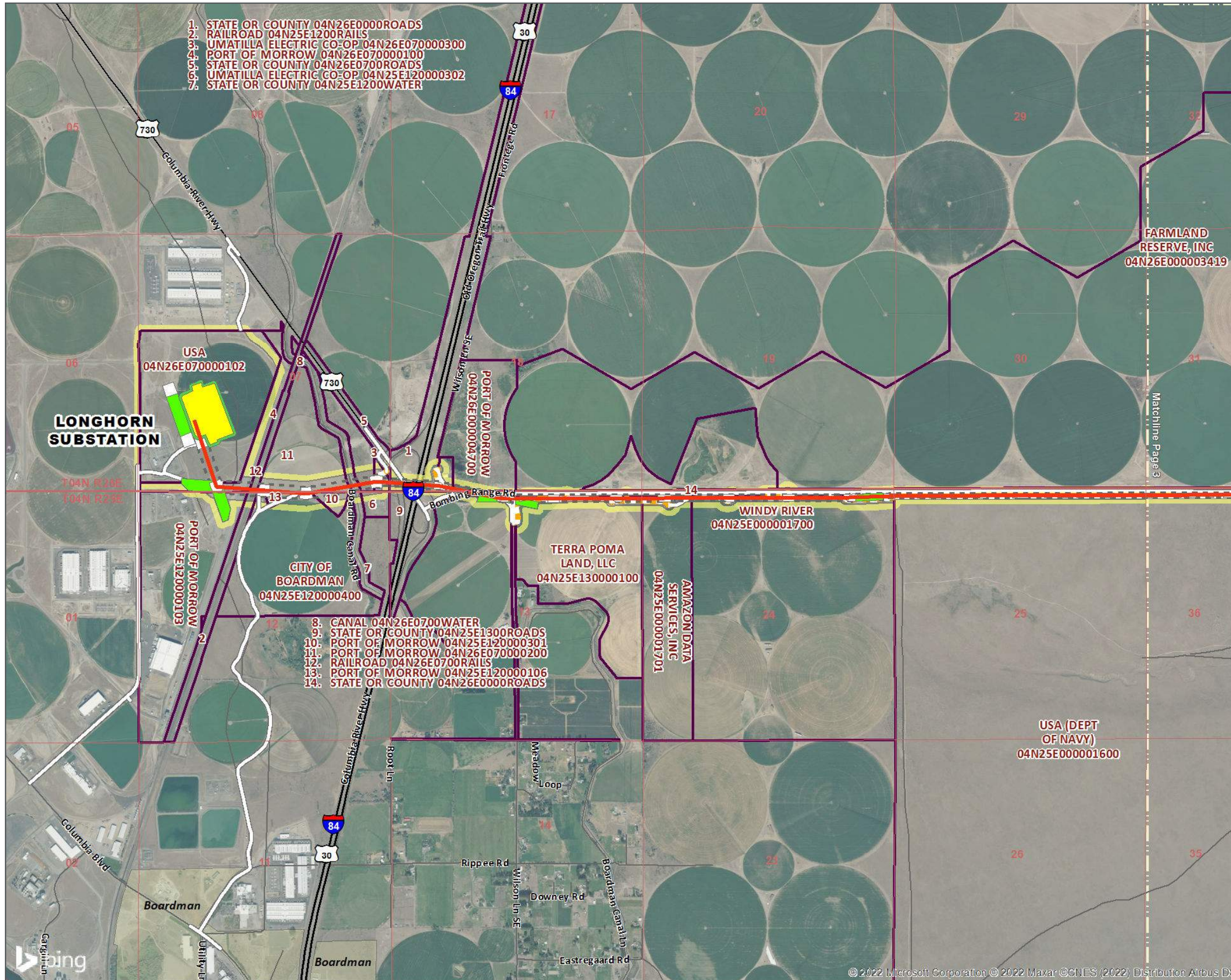
COUNTY	TLID/Parcel ID	M_OWNER	M_OWNER2	M_STREET	M_STREET2	M_CITY	M_STATE	M_ZIP	STATUS
Umatilla	2530000000600	GURDANE, LLC		PO BOX 588	<Null>	OTHELLO	WA	99344	
Umatilla	2530000000680	GURDANE, LLC		PO BOX 588	<Null>	OTHELLO	WA	99344	
Umatilla	2530000000800	GURDANE, LLC		PO BOX 588	<Null>	OTHELLO	WA	99344	
Umatilla	2530000000900	GURDANE, LLC		PO BOX 588	<Null>	OTHELLO	WA	99344	
Baker	10541E01800	GYLLENBERG, JUSTIN & SAVANNAH		PO BOX 962	<Null>	BAKER CITY	OR	97814	Under Contract
Baker	12543E03000	HAAAS, MATHEW F. & AMY K., TTEE	<Null>	1970 SAN JUAN ROAD	<Null>	AROMAS	CA	95004	
Union	04538E03300	HAGEDORN, GEORGE R JR ET AL		62097 CHANDLER LP	<Null>	LA GRANDE	OR	97850	
Union	03537E02900	HALL, MARLENE L ET AL		1950 NW GLENCOE RD	<Null>	HILLSBORO	OR	97124	
Union	03537E2401000	HALL, MARLENE L ET AL		1950 NW GLENCOE RD	<Null>	HILLSBORO	OR	97124	
Union	03537E2401100	HALL, MARLENE L ET AL		1950 NW GLENCOE RD	<Null>	HILLSBORO	OR	97124	
Baker	13544E00600	HAMMOND-PEDRO, LLC	C/O TOM HAMMOND	5365 BREWSTER RD	<Null>	ROCHESTER	MI	48306	
Baker	13544E01500	HAMMOND-PEDRO, LLC	C/O TOM HAMMOND	5365 BREWSTER RD	<Null>	ROCHESTER	MI	48306	
Baker	13544E01700	HAMMOND-PEDRO, LLC	C/O TOM HAMMOND	5365 BREWSTER RD	<Null>	ROCHESTER	MI	48306	
Union	03537E01000	HAMPTON FAMILY TRUST		PO DRAWER K	<Null>	LA GRANDE	OR	97850	
Umatilla	15350000005000	HANCOCK TIMBERLAND X, INC	% HANCOCK FOREST MANAGEMENT	17700 SE MILL PLN BLVD STE 180	<Null>	VANCOUVER	WA	98683	
Union	02536E0701100	HANCOCK TIMBERLAND X, INC	% HANCOCK FOREST MANAGEMENT	17700 SE MILL PLN BLVD STE 180	<Null>	VANCOUVER	WA	98683	
Union	04538E02200	HANCOCK TIMBERLAND X, INC	% HANCOCK FOREST MANAGEMENT	17700 SE MILL PLN BLVD STE 180	<Null>	VANCOUVER	WA	98683	
Baker	09540E00200	HARRELL LAND & CATTLE, LLC ET AL		42590 SALMON CREEK RD	<Null>	BAKER CITY	OR	97814	
Malheur	21545E1300400	HARTLEY FARMS, LLC		PO BOX 1698	<Null>	NYSSA	OR	97913	
Umatilla	1534000002100	HARVEY, CYNTHIA ANNE		77647 N LOOP RD	<Null>	STANFIELD	OR	97875	
Baker	09540E00800	HAT BRAND LAND & LIVESTOCK, LLC		PO BOX 1003	<Null>	BAKER CITY	OR	97814	
Baker	10540E0100200	HAT BRAND LAND & LIVESTOCK, LLC		PO BOX 1003	<Null>	BAKER CITY	OR	97814	
Baker	10541E01000	HAT BRAND LAND & LIVESTOCK, LLC		PO BOX 1003	<Null>	BAKER CITY	OR	97814	
Baker	10541E01300	HAT BRAND LAND & LIVESTOCK, LLC		PO BOX 1003	<Null>	BAKER CITY	OR	97814	
Baker	10541E01500	HAT BRAND LAND & LIVESTOCK, LLC		PO BOX 1003	<Null>	BAKER CITY	OR	97814	
Baker	10541E01600	HAT BRAND LAND & LIVESTOCK, LLC		PO BOX 1003	<Null>	BAKER CITY	OR	97814	
Baker	10541E01700	HAT BRAND LAND & LIVESTOCK, LLC		PO BOX 1003	<Null>	BAKER CITY	OR	97814	
Baker	10541E01900	HAT BRAND LAND & LIVESTOCK, LLC		PO BOX 1003	<Null>	BAKER CITY	OR	97814	
Umatilla	1532C00001300	HATLEY, JAMES D & EVELYN E		PO BOX 458	<Null>	PILOT ROCK	OR	97868	
Umatilla	2530H000000200	HATLEY, JAMES D & EVELYN E		PO BOX 458	<Null>	PILOT ROCK	OR	97868	
Umatilla	25310000001100	HATLEY, JAMES D & EVELYN E		PO BOX 458	<Null>	PILOT ROCK	OR	97868	
Umatilla	25320000000601	HATLEY, JAMES D & EVELYN E		PO BOX 458	<Null>	PILOT ROCK	OR	97868	
Umatilla	25320000000602	HATLEY, JAMES D & EVELYN E		PO BOX 458	<Null>	PILOT ROCK	OR	97868	
Morrow	01N27E000001000	HAYS, MITCHELL & PEGGY	(blank)	77964 BIG BUTTER CREEK LN	<Null>	ECHO	OR	97826	
Union	05539E03200	HEFFERNAN FAMILY TRUST		63600 VIEWPOINT LN	<Null>	NORTH POWDER	OR	97867-8126	
Union	05539E04100	HEFFERNAN FAMILY TRUST		63600 VIEWPOINT LN	<Null>	NORTH POWDER	OR	97867	
Umatilla	1532C00001400U1	HEMPHILL, RICHARD C & JEAN E (TRS) ET AL		PO BOX 189	<Null>	PILOT ROCK	OR	97868	
Umatilla	1532C00001600U1	HEMPHILL, RICHARD C & JEAN E (TRS) ET AL		PO BOX 189	<Null>	PILOT ROCK	OR	97868	
Umatilla	2532000000700U1	HEMPHILL, RICHARD C & JEAN E (TRS) ET AL		PO BOX 189	<Null>	PILOT ROCK	OR	97868	
Baker	08540E06500	HERITAGE TRAIL RANCH, LLC	C/O TONIA R JOHNSON	43403 SUNNYSLOPE RD	<Null>	BAKER CITY	OR	97814	
Baker	08541E03600	HERITAGE TRAIL RANCH, LLC	C/O TONIA R JOHNSON	43403 SUNNYSLOPE RD	<Null>	BAKER CITY	OR	97814	
Malheur	17544E12700	HESTER, KURT ET AL		4391 S RD E	<Null>	VALE	OR	97918	
Umatilla	25310000000601	HOKE RANCHES		PO BOX 1186	<Null>	PENDLETON	OR	97801	
Malheur	19543E02900	HOLLOWAY, JERALD M & TAMMY R		1946 SAND HOLLOW RD	<Null>	VALE	OR	97918	
Malheur	19543E05000	HOLLOWAY, JERALD M & TAMMY R		1946 SAND HOLLOW RD	<Null>	VALE	OR	97918	
Malheur	15545E01700	HOLTZ MANAGEMENT, LLC	C/O DOUG SHIVELY CPA	23041 AVENIDA DELA CARLOTA#310	<Null>	LAGUNA HILLS	CA	92653	
Morrow	01529E000001000	HOMER W PETERSON FAMILY TRUST ET AL	JENSON, CHARLES D TRUSTEE	PO BOX 550	<Null>	PENDLETON	OR	97801	
Morrow	02529E000000400	HOMER W PETERSON FAMILY TRUST ET AL	JENSON, CHARLES D TRUSTEE	PO BOX 550	<Null>	PENDLETON	OR	97801	
Union	03537E01302	HOORAY, LLC	<Null>	PO BOX 290	<Null>	KINGMAN	KS	67068	
Union	03538E08900	HOORAY, LLC	<Null>	PO BOX 290	<Null>	KINGMAN	KS	67068	
Morrow	01529E0000002000	HUGHES RANCHES & RESOURCE MNGMT, LLC	(blank)	60458 LITTLE BUTTER CREEK RD	<Null>	HEPPNER	OR	97836	
Morrow	01529E0000002200	HUGHES RANCHES & RESOURCE MNGMT, LLC	(blank)	60458 LITTLE BUTTER CREEK RD	<Null>	HEPPNER	OR	97836	
Morrow	01529E0000002300	HUGHES RANCHES & RESOURCE MNGMT, LLC	(blank)	60458 LITTLE BUTTER CREEK RD	<Null>	HEPPNER	OR	97836	
Morrow	02528E000000100	HUGHES RANCHES & RESOURCE MNGMT, LLC	(blank)	60458 LITTLE BUTTER CREEK RD	<Null>	HEPPNER	OR	97836	
Morrow	02529E0000000500	HUGHES RANCHES & RESOURCE MNGMT, LLC	(blank)	60458 LITTLE BUTTER CREEK RD	<Null>	HEPPNER	OR	97836	
Morrow	02529E0000000600	HUGHES RANCHES & RESOURCE MNGMT, LLC	(blank)	60458 LITTLE BUTTER CREEK RD	<Null>	HEPPNER	OR	97836	
Morrow	02529E0000000700	HUGHES RANCHES & RESOURCE MNGMT, LLC	(blank)	60458 LITTLE BUTTER CREEK RD	<Null>	HEPPNER	OR	97836	
Morrow	02529E0000001501	HUGHES RANCHES & RESOURCE MNGMT, LLC	(blank)	60458 LITTLE BUTTER CREEK RD	<Null>	HEPPNER	OR	97836	
Morrow	02529E0000001600	HUGHES RANCHES & RESOURCE MNGMT, LLC	(blank)	60458 LITTLE BUTTER CREEK RD	<Null>	HEPPNER	OR	97836	
Umatilla	15320000006100	HUMPHREYS, HELEN B (TRS)		65717 E BIRCH CREEK RD	<Null>	PILOT ROCK	OR	97868	
Umatilla	25320000000400	HUMPHREYS, HELEN B (TRS)		65717 E BIRCH CREEK RD	<Null>	PILOT ROCK	OR	97868	
Malheur	18543E00400	J R LAND & LIVESTOCK, INC		PO BOX 800	<Null>	HARPER	OR	97906	
Malheur	18543E03600	J R LAND & LIVESTOCK, INC		PO BOX 800	<Null>	HARPER	OR	97906	
Malheur	18543E05500	JACOBS, JERRY R & LAURA		942 N APPLE CREEK CIR	<Null>	ALPINE	UT	84004	
Morrow	02529E000000100	JOE P DOHERTY SHEEP RANCH, INC	LARRY D ANDERSON	PO BOX 588	<Null>	OTHELLO	WA	99344	
Union	01535E00600	JOHN HANCOCK LIFE INSURANCE CO	% HANCOCK FOREST MANAGEMENT	17700 SE MILL PLN BLVD STE 180	<Null>	VANCOUVER	WA	98683	

COUNTY	TLD/Parcel ID	M_OWNER	M_OWNER2	M_STREET	M_STREET2	M_CITY	M_STATE	M_ZIP	STATUS
Union	02535E00100	JOHN HANCOCK LIFE INSURANCE CO	% HANCOCK FOREST MANAGEMENT	17700 SE MILL PLN BLVD STE 180	<Null>	VANCOUVER	WA	98683	
Union	04538E02204	JOHN HANCOCK LIFE INSURANCE CO	% HANCOCK FOREST MANAGEMENT	17700 SE MILL PLN BLVD STE 180	<Null>	VANCOUVER	WA	98683	
Union	04538E02206	JOHN HANCOCK LIFE INSURANCE CO	% HANCOCK FOREST MANAGEMENT	17700 SE MILL PLN BLVD STE 180	<Null>	VANCOUVER	WA	98683	
Baker	09540E0100100	JOHNSTON, COY	<Null>	PO BOX 220	<Null>	STAR	ID	83669	
Baker	12543E04200	JONES, GEORGE & BEVERLY		643 NW 2ND ST	<Null>	ONTARIO	OR	97914	
Baker	09540E1400100	JUSTIN O'NEAL & ASHLEY TREES		20876 SUNSET LN.	<Null>	BAKER CITY	OR	97814	
Union	04538E03100	KAAEN, WAYNE & BECKY		PO BOX 402	<Null>	HALFWAY	OR	97834	
Union	04538E03200	KAAEN, WAYNE & BECKY		PO BOX 402	<Null>	HALFWAY	OR	97834	
Morrow	01N26E000002804	KARYL SMITH, INC	(blank)	8825 N ORCHARD PR RD	<Null>	SPOKANE	WA	99217	
Baker	08541E03000	KERNS, MARK T & SAVANNAH H		14260 WILLOW CRK LN	<Null>	HAINES	OR	97833	
Baker	11543E3000100	KESTER, CHARLES H ET AL	KESTER, CHARLES H & PENNY CP	PO BOX 255	<Null>	DURKEE	OR	97905	
Union	03537E01900	LA GRANDE, CITY OF		PO BOX 670	<Null>	LA GRANDE	OR	97850	
Union	03537E2400701	LA GRANDE, CITY OF		PO BOX 670	<Null>	LA GRANDE	OR	97850	
Malheur	15545E00900	LAMSON, NANCIE		5851 LOCKETT RD	<Null>	HUNTINGTON	OR	97907	
Union	03537E2400800	LARKIN, GREGORY D & EILEEN J		59655 MORGAN LAKE RD	<Null>	LA GRANDE	OR	97850	
Union	03537E2400801	LARKIN, GREGORY D & EILEEN J		59655 MORGAN LAKE RD	<Null>	LA GRANDE	OR	97850	
Union	03537E2400802	LARKIN, GREGORY D & EILEEN J		59655 MORGAN LAKE RD	<Null>	LA GRANDE	OR	97850	
Baker	10541E1700200	LEDBETTER, ROBERT L ET AL		39001 EBELL CRK RD	<Null>	BAKER CITY	OR	97814	
Union	03537E2400600	LESTER, ROBERT G		6897 HWY 262 SE	<Null>	OTHELLO	WA	99344	Under Contract
Malheur	17544E10900	LOWER SNAKE RIVER PROP, LLC		707 E 600 N	<Null>	RUPERT	ID	83350	
Malheur	17544E11000	LOWER SNAKE RIVER PROP, LLC		707 E 600 N	<Null>	RUPERT	ID	83350	
Morrow	01N28E000000400	LUCIANI, JOHN H	(blank)	27633 BUTTERCREEK RD	<Null>	ECHO	OR	97826	
Malheur	22546E2700200	LYON FAMILY LIVING TRUST		878 COYOTE GULCH RD	<Null>	ADRIAN	OR	97901	
Malheur	22546E2700201	LYON FAMILY LIVING TRUST		878 COYOTE GULCH RD	<Null>	ADRIAN	OR	97901	
Malheur	22546E2700300	LYON FAMILY LIVING TRUST		878 COYOTE GULCH RD	<Null>	ADRIAN	OR	97901	
Malheur	22546E2700400	LYON FAMILY LIVING TRUST		878 COYOTE GULCH RD	<Null>	ADRIAN	OR	97901	
Umatilla	1532000004800	M C RANCH, INC		2250 NE 25TH AVE	<Null>	HILLSBORO	OR	97214	
Umatilla	1532000006400	M C RANCH, INC		2250 NE 25TH AVE	<Null>	HILLSBORO	OR	97214	
Umatilla	1533000004200	M C RANCH, INC		2250 NE 25TH AVE	<Null>	HILLSBORO	OR	97214	
Umatilla	1533000004300	M C RANCH, INC		2250 NE 25TH AVE	<Null>	HILLSBORO	OR	97214	
Umatilla	2533000001100	M C RANCH, INC		2250 NE 25TH AVE	<Null>	HILLSBORO	OR	97214	
Umatilla	2533000001200	M C RANCH, INC		2250 NE 25TH AVE	<Null>	HILLSBORO	OR	97214	
Baker	10542E02700	M R KING RANCHES, INC		PO BOX 115	<Null>	DURKEE	OR	97905	
Baker	11542E01000	M R KING RANCHES, INC		PO BOX 115	<Null>	DURKEE	OR	97905	
Malheur	17544E2700200	MAAG, REX & PATTI FAMILY TRUST		2423 12TH AVE E	<Null>	VALE	OR	97918	
Malheur	17544E2700401	MAAG, REX & PATTI FAMILY TRUST	<Null>	2423 12TH AVE E	<Null>	VALE	OR	97918	
Umatilla	1535800002600	MANEY, PATRICK HAROLD & TRUDY GAY		82516 S JUNIPER CANYON RD	<Null>	HELIK	OR	97835	
Umatilla	2531000000500	MCCALL, CONNIE		64565 BEAR CREEK RD	<Null>	PILOT ROCK	OR	97868	
Umatilla	2532100000300	MCCALL, DARYL J & DEBORAH K		64654 E BIRCH CREEK RD	<Null>	PILOT ROCK	OR	97868	
Baker	11542E01200	MCCALL, LELAND R TTEE ET AL		36943 HILL CREEK RD	<Null>	BAKER CITY	OR	97814	
Umatilla	2530000000501	MILTENBERGER, ED ET AL		803 SW COURT AVE	<Null>	PENDLETON	OR	97801	
Baker	09540E00700	MORRIS, LARRY & ROCHELLE TTEE		43010 LINDLEY RD	<Null>	BAKER CITY	OR	97814	
Baker	09541E00700	MORRIS, LARRY & ROCHELLE TTEE		43010 LINDLEY RD	<Null>	BAKER CITY	OR	97814	
Malheur	21545E01700	MORTON, CARL A & JULIE A		1248 KLAMATH AVE	<Null>	NYSSA	OR	97913	
Morrow	01N27E000000700	MYERS, JERRY & NANCY	(blank)	68477 LITTLE BUTTER CREEK RD	<Null>	HEPPNER	OR	97836	
Union	04538E05600	N & C LAND, LLC		71062 PERKINS RD	<Null>	ECHO	OR	97826	
Union	04539E09000	N & C LAND, LLC		71062 PERKINS RD	<Null>	ECHO	OR	97826	
Union	05539E00900	N & C LAND, LLC		71062 PERKINS RD	<Null>	ECHO	OR	97826	
Union	05539E01100	N & C LAND, LLC		71062 PERKINS RD	<Null>	ECHO	OR	97826	
Union	05539E04300	N & C LAND, LLC		71062 PERKINS RD	<Null>	ECHO	OR	97826	
Union	05540E04701	N & C LAND, LLC		71062 PERKINS RD	<Null>	ECHO	OR	97826	
Union	06539E00700	N & C LAND, LLC		71062 PERKINS RD	<Null>	ECHO	OR	97826	
Union	06540E00702	N & C LAND, LLC		71062 PERKINS RD	<Null>	ECHO	OR	97826	
Morrow	01N27E000000600	N & C LAND, LLC	(blank)	71062 PERKINS RD	<Null>	ECHO	OR	97826	
Union	03537E2400700	N A & B A LARKIN REV LIV TRUST		62184 GAERTNER LN	<Null>	LA GRANDE	OR	97850	Under Contract
Baker	10541E02300	NELSON, DEAN L, REX O & SUSAN		28509 RITTER LP	<Null>	BAKER CITY	OR	97814	
Umatilla	2531000001200	NEVA L HASCALL REVOCABLE TRUST ET AL		PO BOX 583	<Null>	PILOT ROCK	OR	97868	
Umatilla	2531000001500	NEVA L HASCALL REVOCABLE TRUST ET AL		PO BOX 583	<Null>	PILOT ROCK	OR	97868	
Umatilla	2531000001501	NEVA L HASCALL REVOCABLE TRUST ET AL		PO BOX 583	<Null>	PILOT ROCK	OR	97868	
Umatilla	2531000001700	NEVA L HASCALL REVOCABLE TRUST ET AL		PO BOX 583	<Null>	PILOT ROCK	OR	97868	
Umatilla	2531000001901	NEVA L HASCALL REVOCABLE TRUST ET AL		PO BOX 583	<Null>	PILOT ROCK	OR	97868	
Umatilla	2532000001702	NEVA L HASCALL REVOCABLE TRUST ET AL		PO BOX 583	<Null>	PILOT ROCK	OR	97868	
Baker	13544E16A00300	NOBLE, CECIL & LILAS		29073 RYE VALLEY LANE	<Null>	HUNTINGTON	OR	97907	
Morrow	01N26E000001100	NORTH LEX POWER AND LAND, LLC	RAUCH, CHRISTIAN K	72967 STRAWBERRY LN	<Null>	LEXINGTON	OR	97839	
Morrow	01N26E000001102	NORTH LEX POWER AND LAND, LLC	RAUCH, CHRISTIAN K	72967 STRAWBERRY LN	<Null>	LEXINGTON	OR	97839	
Morrow	01N26E000001200	NORTH LEX POWER AND LAND, LLC	RAUCH, CHRISTIAN K	72967 STRAWBERRY LN	<Null>	LEXINGTON	OR	97839	

COUNTY	TLD/Parcel ID	M_OWNER	M_OWNER2	M_STREET	M_STREET2	M_CITY	M_STATE	M_ZIP	STATUS
Morrow	01N26E000001301	NORTH LEX POWER AND LAND, LLC	RAUCH, CHRISTIAN K	72967 STRAWBERRY LN	<Null>	LEXINGTON	OR	97839	
Morrow	01N26E000001500	NORTH LEX POWER AND LAND, LLC	RAUCH, CHRISTIAN K	72967 STRAWBERRY LN	<Null>	LEXINGTON	OR	97839	
Morrow	01N26E000002700	NORTH LEX POWER AND LAND, LLC	RAUCH, CHRISTIAN K	72967 STRAWBERRY LN	<Null>	LEXINGTON	OR	97839	
Baker	11S42E03200	NYGARD, DAVID W & EDNA L		PO BOX 285	<Null>	DURKEE	OR	97905	
Baker	11S42E03500	NYGARD, DAVID W & EDNA L		PO BOX 285	<Null>	DURKEE	OR	97905	
Malheur	17S44E10500	OCCUPANT		1923 6TH AVE E	<Null>	VALE	OR	97918	Under Contract
Union	05S39E02200	OLSEN, KIM		PO BOX 332	<Null>	NORTH POWDER	OR	97867	
Union	05S39E02300	OLSEN, KIM		PO BOX 332	<Null>	NORTH POWDER	OR	97867	
Union	04S38E01900	OREGON, DEPT OF FISH & WILDLIFE	ATTN REALTY SERVICES	3406 CHERRY AVE NE	<Null>	SALEM	OR	97303	
Baker	11S43E04400	OWEN, RICHARD B & GEORGIA TTEE		PO BOX 137	<Null>	DURKEE	OR	97905	Under Contract
Baker	12S42E00100	OWEN, RICHARD B & GEORGIA TTEE		PO BOX 137	<Null>	DURKEE	OR	97905	Under Contract
Baker	12S43E01300	OWEN, RICHARD B & GEORGIA TTEE		PO BOX 137	<Null>	DURKEE	OR	97905	Under Contract
Baker	10S41E02100	P V RANCH ET AL	C/O INTERMOUNTAIN REALTY	1425 CAMPBELL ST	<Null>	BAKER CITY	OR	97814	
Baker	10S41E03300	P V RANCH ET AL	C/O INTERMOUNTAIN REALTY	1425 CAMPBELL ST	<Null>	BAKER CITY	OR	97814	
Malheur	18S43E04000	PALMER FAMILY TRUST		42041 PINE NEEDLE ST	<Null>	TEMECULA	CA	92591	
Umatilla	2S33000000400	PENDLETON RANCHES INC 87.50% ETAL 12.5%		PO BOX 1186	<Null>	PENDLETON	OR	97801	
Umatilla	1S34000000300	PENDLETON RANCHES, INC		PO BOX 1186	<Null>	PENDLETON	OR	97801	
Umatilla	1S340000003190	PENDLETON RANCHES, INC		PO BOX 1186	<Null>	PENDLETON	OR	97801	
Umatilla	1S340000003500	PENDLETON RANCHES, INC		PO BOX 1186	<Null>	PENDLETON	OR	97801	
Umatilla	1S340000003501	PENDLETON RANCHES, INC		PO BOX 1186	<Null>	PENDLETON	OR	97801	
Union	01S35E01500	PENDLETON RANCHES, INC		PO BOX 1186	<Null>	PENDLETON	OR	97801	
Union	02S35E00300	PENDLETON RANCHES, INC		PO BOX 1186	<Null>	PENDLETON	OR	97801	
Union	02S36E01000	PENDLETON RANCHES, INC		PO BOX 1186	<Null>	PENDLETON	OR	97801	
Union	02S36E0700300	PENDLETON RANCHES, INC		PO BOX 1186	<Null>	PENDLETON	OR	97801	
Baker	11S42E02900	PIERSON, BILLE J TTEE		1604 STATE HWY 46	<Null>	GOODING	ID	83330	Under Contract
Morrow	01N28E000000200	PINE CANYON RANCH, GP	CAVALLETTO, DONALD O	PO BOX 4965	<Null>	PASO ROBLES	CA	93447	
Umatilla	1S330000002401	PLATT, STEVEN H		47452 MCKAY CREEK RD	<Null>	PILOT ROCK	OR	97868	
Morrow	04N25E120000103	PORT OF MORROW	(blank)	PO BOX 200	<Null>	BOARDMAN	OR	97818	
Morrow	04N25E120000106	PORT OF MORROW	(blank)	PO BOX 200	<Null>	BOARDMAN	OR	97818	
Morrow	04N25E120000301	PORT OF MORROW	(blank)	PO BOX 200	<Null>	BOARDMAN	OR	97818	
Morrow	04N26E000004700	PORT OF MORROW	(blank)	PO BOX 200	<Null>	BOARDMAN	OR	97818	
Morrow	04N26E070000100	PORT OF MORROW	(blank)	PO BOX 200	<Null>	BOARDMAN	OR	97818	
Morrow	04N26E070000200	PORT OF MORROW	(blank)	PO BOX 200	<Null>	BOARDMAN	OR	97818	
Baker	09S40E0100400	RAGSDALE, MICHAEL O TTEE ET AL		PO BOX 467	<Null>	BAKER CITY	OR	97814	
Malheur	17S44E2700100	REED, PATRICIA REV LIV TRUST		4393 S RD D	<Null>	VALE	OR	97918	
Malheur	23S46E01400	REUCK, BRUCE & TERRY		1077 DESERT GLEN RD	<Null>	ADRIAN	OR	97901	
Umatilla	1S320000004400	RHINHART, LLOYD V & JOAN S		3234 SW NYE AVE #APT#23	<Null>	PENDLETON	OR	97801	
Umatilla	1S320000004500	RHINHART, LLOYD V & JOAN S		3234 SW NYE AVE #APT#23	<Null>	PENDLETON	OR	97801	
Union	03S38E08400	RICE, JOEL		59878 GLASS HILL RD	<Null>	LA GRANDE	OR	97850	
Union	03S38E09200	RICE, JOEL		59878 GLASS HILL RD	<Null>	LA GRANDE	OR	97850	
Union	04S38E02300	RICE, JOEL		59878 GLASS HILL RD	<Null>	LA GRANDE	OR	97850	
Union	04S38E02400	RICE, JOEL		59878 GLASS HILL RD	<Null>	LA GRANDE	OR	97850	
Union	03S38E09100	RICE, JOEL DOUGLAS ET AL		59878 GLASS HILL RD	<Null>	LA GRANDE	OR	97850	
Baker	08S41E03001	RICHARD, JOHN ETAL		20701 PROWELL LN	<Null>	BAKER CITY	OR	97814	
Baker	10S41E01100	RUFENACHT LAND & CATTLE CO, INC		5060 N 40TH ST STE 106	<Null>	PHOENIX	AZ	85018	
Umatilla	1S320000004601	RUGG, TOM & MAUREEN		PO BOX 209	<Null>	PILOT ROCK	OR	97868	
Umatilla	1S32A000002201	RUGG, TOM & MAUREEN		PO BOX 209	<Null>	PILOT ROCK	OR	97868	
Malheur	15S45E01600	RUPP, WILLIAM F & ROSA M		420 RD 49	<Null>	PASCO	WA	99301	
Malheur	16S45E00300	RUPP, WILLIAM F & ROSA M		420 RD 49	<Null>	PASCO	WA	99301	
Umatilla	2S320000001000	RUPP, WILLIAM F & ROSA M		420 RD 49	<Null>	PASCO	WA	99301	
Umatilla	2S330000001416	RUPP, WILLIAM F & ROSA M		420 RD 49	<Null>	PASCO	WA	99301	
Malheur	23S46E00600	S & B LIVESTOCK, LLC		PO BOX 309	<Null>	EAGLE	ID	83616	
Malheur	23S46E01000	S & B LIVESTOCK, LLC		PO BOX 309	<Null>	EAGLE	ID	83616	
Malheur	23S46E01100	S & B LIVESTOCK, LLC		PO BOX 309	<Null>	EAGLE	ID	83616	
Malheur	23S46E01200	S & B LIVESTOCK, LLC		PO BOX 309	<Null>	EAGLE	ID	83616	
Malheur	15S45E01101	SAENGTHIP, SAO & PHONG		16873 BARRYMORE DR	<Null>	NAMPA	ID	83686	
Morrow	01N26E000002000	SAND HOLLOW RANCH, LLC	(blank)	PO BOX 1587	<Null>	HERMISTON	OR	97838	
Morrow	01N26E000002100	SAND HOLLOW RANCH, LLC	(blank)	PO BOX 1587	<Null>	HERMISTON	OR	97838	
Morrow	01N26E000002200	SAND HOLLOW RANCH, LLC	(blank)	PO BOX 1587	<Null>	HERMISTON	OR	97838	
Morrow	01N27E0000001100	SAND HOLLOW RANCH, LLC	(blank)	PO BOX 1587	<Null>	HERMISTON	OR	97838	
Morrow	01N27E0000001200	SAND HOLLOW RANCH, LLC	(blank)	PO BOX 1587	<Null>	HERMISTON	OR	97838	
Morrow	01N26E000000401	SANDERSON, TERESA ANN ET AL	(blank)	78262 HWY 97	<Null>	WASCO	OR	97065	
Umatilla	1S32C00001400U1	SAUNDERS, RICHARD ET AL		500 POWDER HORN PASS	<Null>	BROOKINGS	SD	57006	
Umatilla	1S32C00001600U1	SAUNDERS, RICHARD ET AL		500 POWDER HORN PASS	<Null>	BROOKINGS	SD	57006	
Umatilla	2S32000000700U1	SAUNDERS, RICHARD ET AL		500 POWDER HORN PASS	<Null>	BROOKINGS	SD	57006	
Baker	13S44E02100	SCHAFFELD, STEVEN & JERI TTEE		5045 S ROAD K	<Null>	VALE	OR	97918	Under Contract

COUNTY	TLID/Parcel ID	M_OWNER	M_OWNER2	M_STREET	M_STREET2	M_CITY	M_STATE	M_ZIP	STATUS
Baker	13544E0900200	SCHAFFELD, STEVEN & JERI TTEE		5045 S ROAD K	<Null>	VALE	OR	97918	Under Contract
Union	02536E03800	SCHILLER, MARILYN		69958 SCHILLER DR	<Null>	ECHO	OR	97826	
Union	03536E00200	SCHILLER, MARILYN		69958 SCHILLER DR	<Null>	ECHO	OR	97826	
Union	03537E00800	SCHILLER, MARILYN		69958 SCHILLER DR	<Null>	ECHO	OR	97826	
Morrow	01N28E000000201	SCHILLER, MARILYN	(blank)	69958 SCHILLER DR	<Null>	ECHO	OR	97826	
Morrow	01N28E000000300	SCHILLER, MARILYN	(blank)	69958 SCHILLER DR	<Null>	ECHO	OR	97826	
Morrow	01N28E000000303	SCHILLER, MARILYN	(blank)	69958 SCHILLER DR	<Null>	ECHO	OR	97826	
Morrow	01S28E000001401	SCHILLER, MARILYN	(blank)	69958 SCHILLER DR	<Null>	ECHO	OR	97826	
Morrow	01S29E000000300	SCHILLER, MARILYN	(blank)	69958 SCHILLER DR	<Null>	ECHO	OR	97826	
Morrow	01S29E000000900	SCHILLER, MARILYN	(blank)	69958 SCHILLER DR	<Null>	ECHO	OR	97826	
Morrow	01N28E000000301	SCHILLER, MARILYN, TRUSTEE	(blank)	69958 SCHILLER DR	<Null>	ECHO	OR	97826	
Baker	08540E2400500	SIDDOWAY, BERT & TERRI		PO BOX 115	<Null>	DURKEE	OR	97905	
Umatilla	1S34000001700	SKILLMAN, E MARGARET (LE) ET AL		38106 REITH RD	<Null>	ECHO	OR	97826	
Umatilla	1S34000001900	SKILLMAN, E MARGARET (LE) ET AL		38106 REITH RD	<Null>	ECHO	OR	97826	
Umatilla	1S35B00006600	SKILLMAN, E MARGARET (LE) ET AL		38106 REITH RD	<Null>	ECHO	OR	97826	
Umatilla	1S35B00006700	SKILLMAN, E MARGARET (LE) ET AL		38106 REITH RD	<Null>	ECHO	OR	97826	
Umatilla	1S35B00006800	SKILLMAN, E MARGARET (LE) ET AL		38106 REITH RD	<Null>	ECHO	OR	97826	
Umatilla	1S35B00007100	SKILLMAN, E MARGARET (LE) ET AL		38106 REITH RD	<Null>	ECHO	OR	97826	
Umatilla	1S35B00007500	SKILLMAN, E MARGARET (LE) ET AL		38106 REITH RD	<Null>	ECHO	OR	97826	
Baker	06540E00100	SMOKE RANCH LP		PO BOX 251	<Null>	NORTH POWDER	OR	97867	
Baker	06540E00200	SMOKE RANCH LP		PO BOX 251	<Null>	NORTH POWDER	OR	97867	
Baker	06540E00600	SMOKE RANCH LP		PO BOX 251	<Null>	NORTH POWDER	OR	97867	
Baker	06540E00700	SMOKE RANCH LP		PO BOX 251	<Null>	NORTH POWDER	OR	97867	
Baker	06540E01200	SMOKE RANCH LP		PO BOX 251	<Null>	NORTH POWDER	OR	97867	
Baker	06540E01300	SMOKE RANCH LP		PO BOX 251	<Null>	NORTH POWDER	OR	97867	
Baker	06540E01600	SMOKE RANCH LP		PO BOX 251	<Null>	NORTH POWDER	OR	97867	
Baker	06540E02300	SMOKE RANCH LP		PO BOX 251	<Null>	NORTH POWDER	OR	97867	
Baker	07540E00800	SMOKE RANCH LP		PO BOX 251	<Null>	NORTH POWDER	OR	97867	
Morrow	01S29E000001900	SPIN & MARTY, LLC	WARN, MICHAEL T	14312 STENBOCK WAY NE #F	<Null>	AURORA	OR	97002	
Morrow	02S29E000000300	SPIN & MARTY, LLC	WARN, MICHAEL T	14312 STENBOCK WAY NE #F	<Null>	AURORA	OR	97002	
Umatilla	2S32000001100	STANDLEY, JOHN R		134 NE ELM ST	<Null>	PILOT ROCK	OR	97868	
Umatilla	2S32000001200	STANDLEY, JOHN R		134 NE ELM ST	<Null>	PILOT ROCK	OR	97868	
Umatilla	2S32000001201	STANDLEY, JOHN R		134 NE ELM ST	<Null>	PILOT ROCK	OR	97868	
Malheur	1S545E01000	STELLAR VENTURES, LLC		3682 S BRIGHAM AVE	<Null>	MERIDIAN	ID	83642	
Malheur	1S545E01100	STELLAR VENTURES, LLC		3682 S BRIGHAM AVE	<Null>	MERIDIAN	ID	83642	
Malheur	23546E00700	STIMMEL, MARK D & MAXINE M		3726 SAGE RD	<Null>	HOMEDALE	ID	83628	Under Contract
Union	06540E00706	TELOCASET WIND POWER PARTNERS	% HORIZON WIND ENERGY, LLC	808 TRAVIS ST STE 700	<Null>	HOUSTON	TX	77002	
Morrow	04N25E130000100	TERRA POMA LAND, LLC	(blank)	PO BOX 862	<Null>	HERMISTON	OR	97838	
Baker	08540E00500	TETRAULT, LLC		1354 NW OAKMONT CT	<Null>	MCMINNVILLE	OR	97128	
Baker	08540E1300100	TETRAULT, LLC		709 1ST AVE E	<Null>	KALISPELL	MT	59901	
Malheur	17S44E10300	THARP, KELLY L		133 NW 28TH ST	<Null>	CORVALLIS	OR	97330	
Baker	07540E00600	THE DLX, LLC		45834 HERITAGE RANCH RD	<Null>	BAKER CITY	OR	97814	
Baker	07540E00801	THE DLX, LLC		45834 HERITAGE RANCH RD	<Null>	BAKER CITY	OR	97814	
Baker	07540E01200	THE DLX, LLC		45834 HERITAGE RANCH RD	<Null>	BAKER CITY	OR	97814	
Baker	07540E02000	THE DLX, LLC		45824 HERITAGE RANCH RD	<Null>	BAKER CITY	OR	97814	
Baker	08540E00100	THE DLX, LLC		45824 HERITAGE RANCH RD	<Null>	BAKER CITY	OR	97814	
Baker	09540E00300	TRINDLE LAND, LLC		20859 SUNSET LN	<Null>	BAKER CITY	OR	97814	
Baker	09540E00500	TRINDLE LAND, LLC		20859 SUNSET LN	<Null>	BAKER CITY	OR	97814	
Baker	10540E0200100	TRINDLE LAND, LLC		20859 SUNSET LN	<Null>	BAKER CITY	OR	97814	
Baker	10S41E0700100	TRINDLE, MELONIE NICHOLS ETAL		38027 OLD HWY 30	<Null>	BAKER CITY	OR	97814	
Baker	10S42E04200	TROY, G WAYNE & HELEN (LE)	C/O BINGHAM,BINGHAM & WATT CPA	2055 SECOND ST	<Null>	BAKER CITY	OR	97814	
Baker	10S41E02600	TROY, HELEN M TTEE	C/O BINGHAM,BINGHAM & WATT CPA	2055 SECOND ST	<Null>	BAKER CITY	OR	97814	
Baker	10S41E02700	TROY, HELEN M TTEE	C/O BINGHAM,BINGHAM & WATT CPA	2055 SECOND ST	<Null>	BAKER CITY	OR	97814	
Baker	10S42E02100	TROY, HELEN M TTEE	C/O BINGHAM,BINGHAM & WATT CPA	2055 SECOND ST	<Null>	BAKER CITY	OR	97814	
Baker	10S42E02500	TROY, HELEN M TTEE	C/O BINGHAM,BINGHAM & WATT CPA	2055 SECOND ST	<Null>	BAKER CITY	OR	97814	
Baker	10S42E3400100	TROY, HELEN M TTEE	C/O BINGHAM,BINGHAM & WATT CPA	2055 SECOND ST	<Null>	BAKER CITY	OR	97814	
Baker	10S42E3400200	TROY, HELEN M TTEE	C/O BINGHAM,BINGHAM & WATT CPA	2055 SECOND ST	<Null>	BAKER CITY	OR	97814	
Baker	10S42E3400500	TROY, HELEN M TTEE	C/O BINGHAM,BINGHAM & WATT CPA	2055 SECOND ST	<Null>	BAKER CITY	OR	97814	
Baker	10S42E02900	TROY, HELEN M TTEE ET AL	C/O BINGHAM,BINGHAM & WATT CPA	2055 SECOND ST	<Null>	BAKER CITY	OR	97814	
Morrow	04N25E120000302	UMATILLA ELECTRIC CO-OP	(blank)	PO BOX 1148	<Null>	HERMISTON	OR	97838	
Morrow	04N26E070000300	UMATILLA ELECTRIC CO-OP	(blank)	PO BOX 1148	<Null>	HERMISTON	OR	97838	
Umatilla	1S33000004000	UMBARGER, WILLIAM ET AL		45919 MINTHORN LN	<Null>	PENDLETON	OR	97801	
Umatilla	1S34000002900	UMBARGER, WILLIAM ET AL		45919 MINTHORN LN	<Null>	PENDLETON	OR	97801	
Umatilla	1S34000003100	UMBARGER, WILLIAM ET AL		45919 MINTHORN LN	<Null>	PENDLETON	OR	97801	
Morrow	01N27E000000101	VANBUREN FAMILY PROPERTY TRUST	(blank)	32922 KAHLIOTUS-PASCO HWY	<Null>	PASCO	WA	99301	
Morrow	01N27E000000103	VANBUREN FAMILY PROPERTY TRUST	(blank)	32922 KAHLIOTUS-PASCO HWY	<Null>	PASCO	WA	99301	

COUNTY	TLID/Parcel ID	M_OWNER	M_OWNER2	M_STREET	M_STREET2	M_CITY	M_STATE	M_ZIP	STATUS
Morrow	01N27E000000104	VANBUREN FAMILY PROPERTY TRUST	(blank)	32922 KAHLOTUS-PASCO HWY	<Null>	PASCO	WA	99301	
Morrow	01N28E000000401	VANBUREN FAMILY PROPERTY TRUST	(blank)	32922 KAHLOTUS-PASCO HWY	<Null>	PASCO	WA	99301	
Baker	12S43E01200	VAUGHAN FAMILY LAND & CATTLE		PO BOX 965	<Null>	BAKER CITY	OR	97814	
Baker	12S43E03900	VAUGHAN FAMILY LAND & CATTLE		PO BOX 965	<Null>	BAKER CITY	OR	97814	
Baker	12S43E04100	VAUGHAN FAMILY LAND & CATTLE		PO BOX 965	<Null>	BAKER CITY	OR	97814	
Union	05S39E02800	WARD AGRICULTURAL PROPERTIES		1500 H ST	<Null>	BAKER CITY	OR	97814	
Malheur	19S44E00100	WEGNER, DANIEL P TRUST ET AL	TERRY & PATTI WEGNER	2245 BISHOP RD	<Null>	VALE	OR	97918	
Malheur	19S44E00901	WEGNER, DANIEL P TRUST ET AL	TERRY & PATTI WEGNER	2245 BISHOP RD	<Null>	VALE	OR	97918	
Malheur	20S44E00100	WEGNER, DANIEL P TRUST ET AL	TERRY & PATTI WEGNER	2245 BISHOP RD	<Null>	VALE	OR	97918	
Malheur	20S44E00301	WEGNER, DANIEL P TRUST ET AL	TERRY & PATTI WEGNER	2245 BISHOP RD	<Null>	VALE	OR	97918	
Umatilla	2S32000000900	WEINKE, MARY K ET AL		PO BOX 547	<Null>	PILOT ROCK	OR	97868	
Umatilla	2S32100000100	WEINKE, MARY K ET AL		PO BOX 547	<Null>	PILOT ROCK	OR	97868	
Umatilla	2S310000001000	WENTZ, JOANNE		68865 ELK MOUNTAIN RD	<Null>	ENTERPRISE	OR	97828	Under Contract
Umatilla	2S31000002300	WENTZ, JOANNE		68865 ELK MOUNTAIN RD	<Null>	ENTERPRISE	OR	97828	Under Contract
Malheur	17S44E09900	WHITE, DAVID E		4457 JOHN DAY HWY	<Null>	VALE	OR	97918	
Malheur	17S44E10000	WHITE, DAVID E		4457 JOHN DAY HWY	<Null>	VALE	OR	97918	
Umatilla	2S31000001300	WHITE, NIEL OWEN		PO BOX 366	<Null>	PILOT ROCK	OR	97868	
Baker	12S44E02700	WICK RANCHES, LLC		8421 S TEN MILE RD	<Null>	MERIDIAN	ID	83642	
Baker	13S44E00900	WICK RANCHES, LLC		8421 S TEN MILE RD	<Null>	MERIDIAN	ID	83642	
Malheur	17S44E10800	WILCOX, ANDREW	<Null>	4536 JOHN DAY HWY	<Null>	VALE	OR	97918	
Malheur	17S44E11200	WILCOX, ANDREW	<Null>	4536 JOHN DAY HWY	<Null>	VALE	OR	97918	
Morrow	01N26E000000400	WILLIAM J DOHERTY RANCH, LLC	(blank)	70644 DOHERTY RD	<Null>	LEXINGTON	OR	97839	
Morrow	01N26E000001300	WILLIAM J DOHERTY RANCH, LLC	(blank)	70644 DOHERTY RD	<Null>	LEXINGTON	OR	97839	
Morrow	01N26E000002400	WILLIAM J DOHERTY RANCH, LLC	(blank)	70644 DOHERTY RD	<Null>	LEXINGTON	OR	97839	
Union	03S37E01300	WILLIAMS, JOHN COLLIER		PO BOX 1384	<Null>	LA GRANDE	OR	97850	
Morrow	04N25E000001700	WINDY RIVER	(blank)	1000 HWY 395 S #423	<Null>	HERMISTON	OR	97838	
Malheur	23S46E01900	WOOD FAMILY TRUST	C/O FLOYD WOOD, TRUSTEE	PO BOX 1107	<Null>	HOMEDALE	ID	83628	



LEGEND
B2H EFSC Route (2017)

- Parcels within Selected Site Boundary

Project Features

- Proposed Route
- Existing Road, No Substantial Modification, 0-20% Improvements
- Existing Road, Substantial Modification, 21-70% Improvements
- New Road, Primitive
- Longhorn Station (Operation)
- Longhorn Station (Construction)
- Pulling and Tensioning
- Structure Work Area
- Structure Work Area (Removal)
- Selected Site Boundary

DATA SOURCES:
 Idaho Power, Tetra Tech, Leidos, USC, USGS

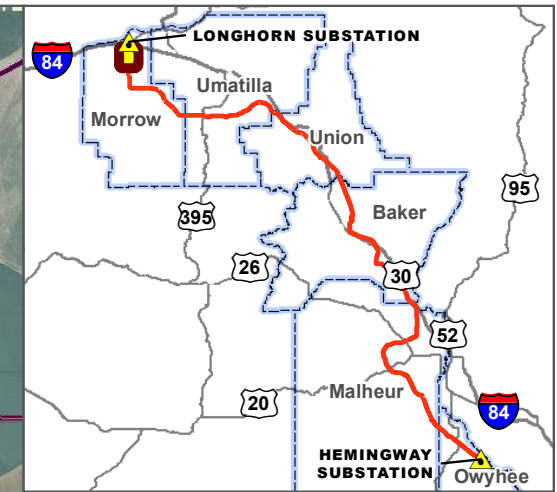
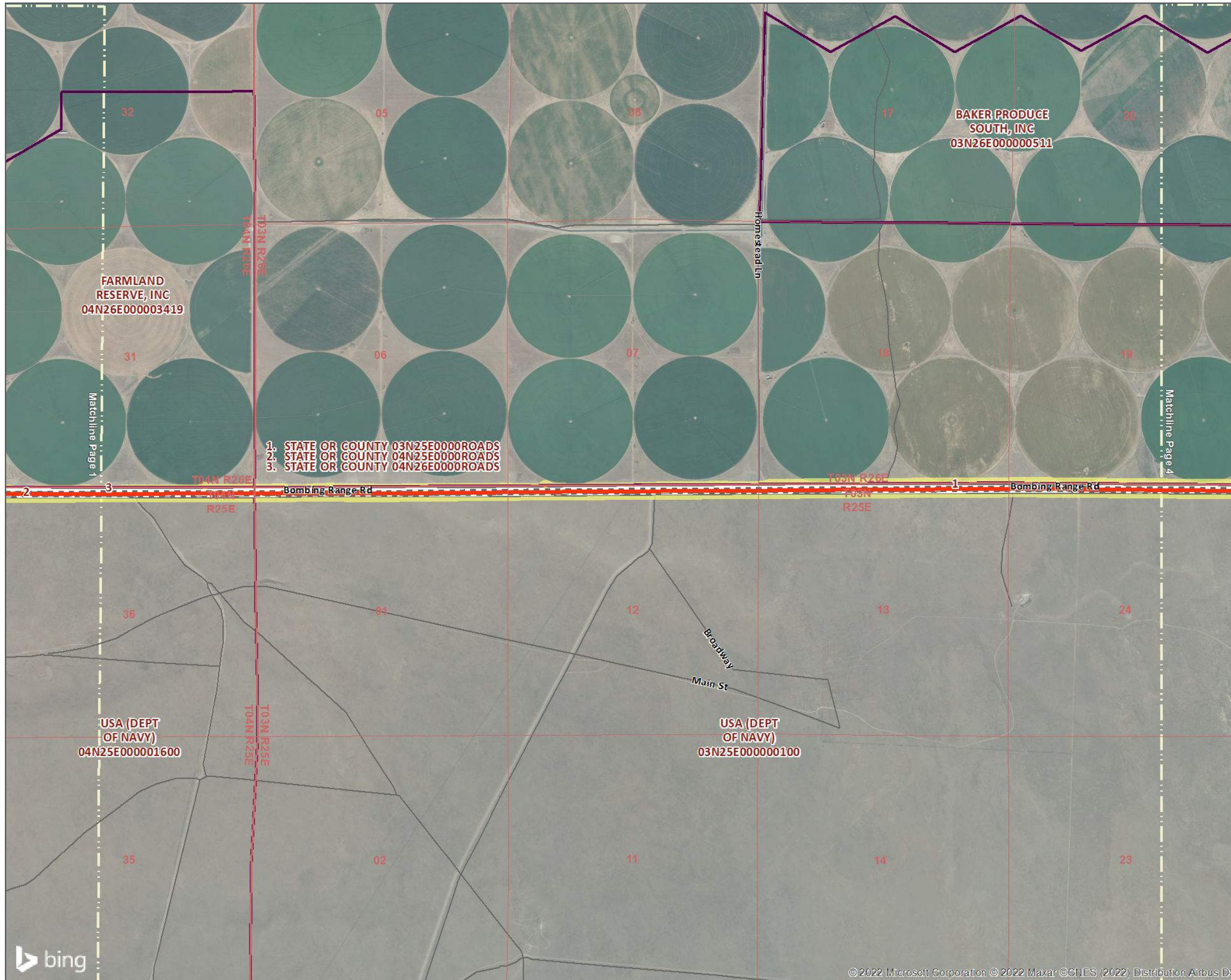
Boardman to Hemingway
 Map Date: 9/30/2022
 CPCN FINAL ROUTE

z

0 2,000 4,000 Feet

Morrow County

Page 1 of 62



LEGEND
B2H EFSC Route (2017)

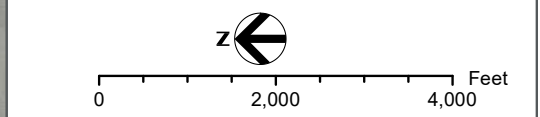
- Parcels within Selected Site Boundary

Project Features


- Proposed Route
- Existing Road, No Substantial Modification, 0-20% Improvements
- Existing Road, Substantial Modification, 21-70% Improvements
- New Road, Primitive
- Pulling and Tensioning
- Structure Work Area
- Structure Work Area (Removal)
- Selected Site Boundary

DATA SOURCES:
 Idaho Power, Tetra Tech, Leidos, USC, USGS

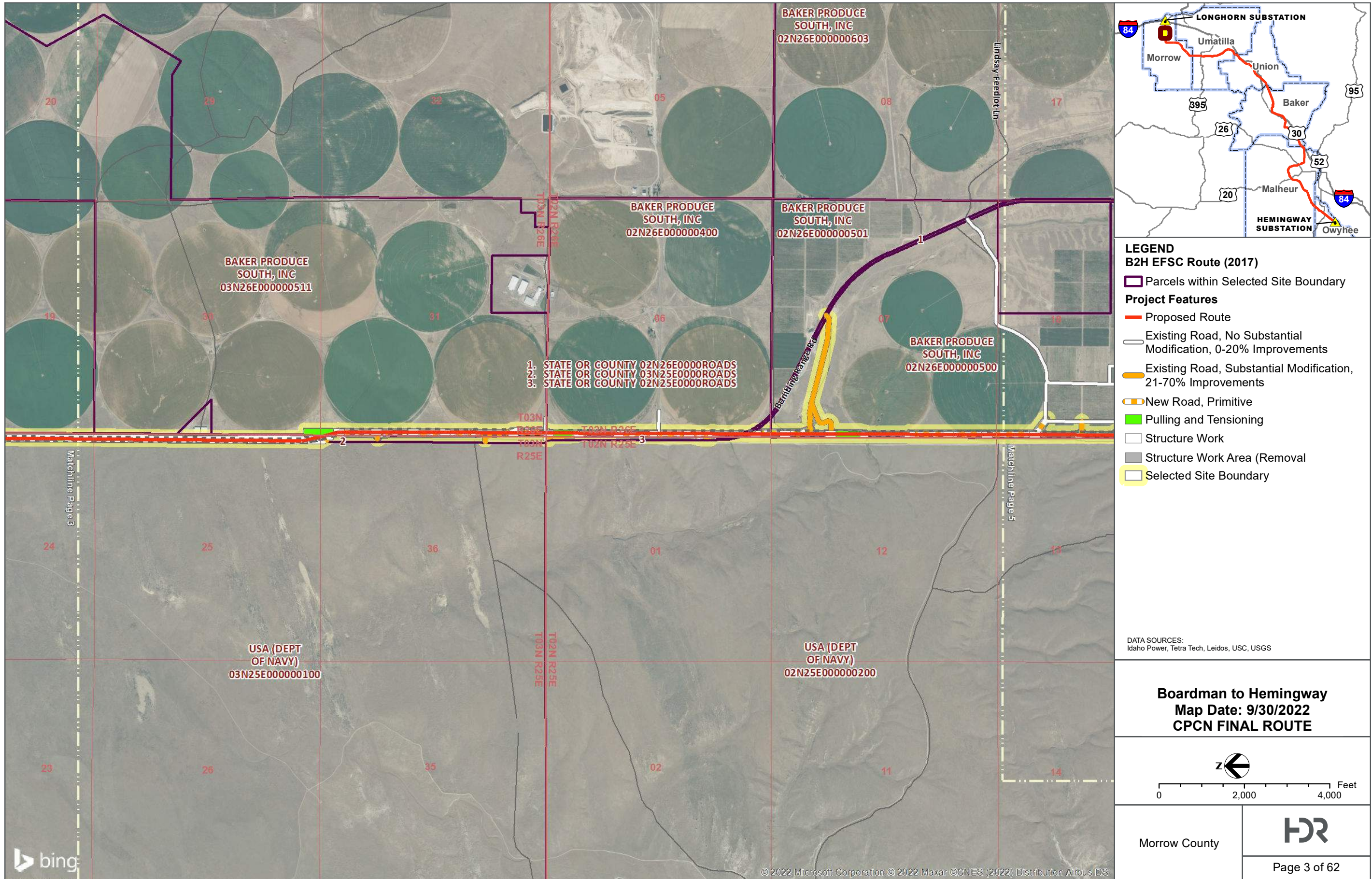
Boardman to Hemingway
 Map Date: 9/30/2022
 CPCN FINAL ROUTE

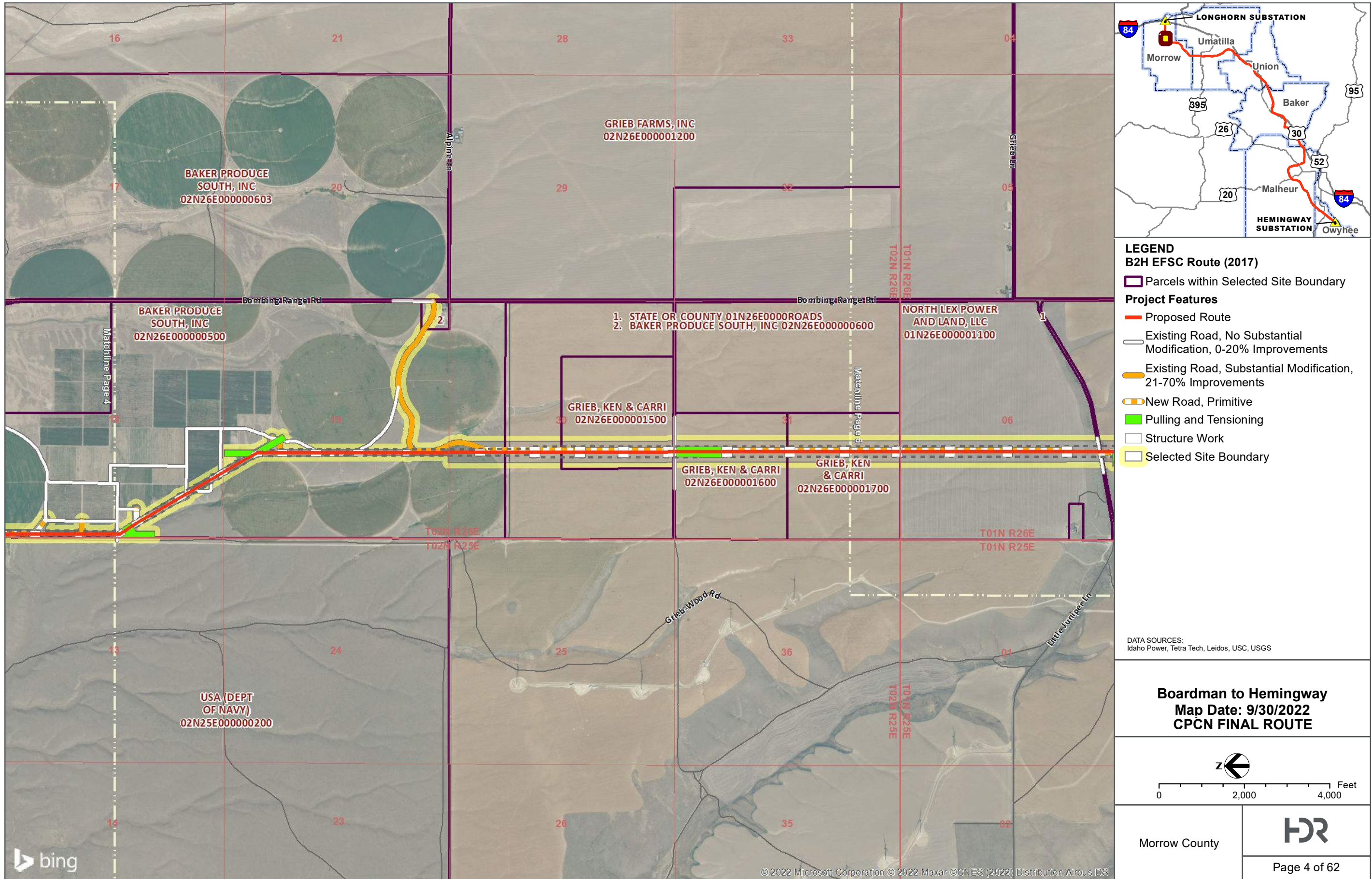


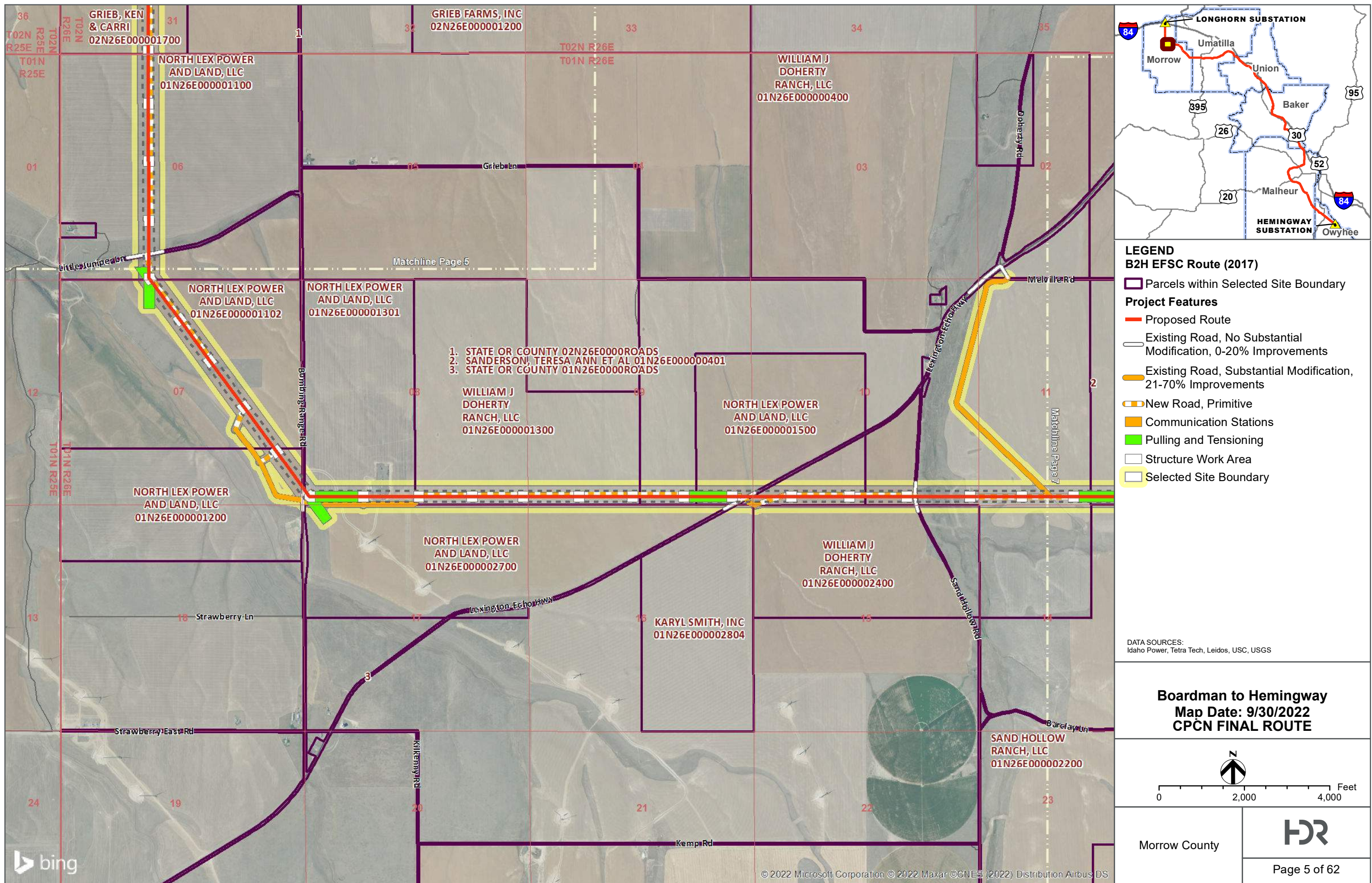
Morrow County

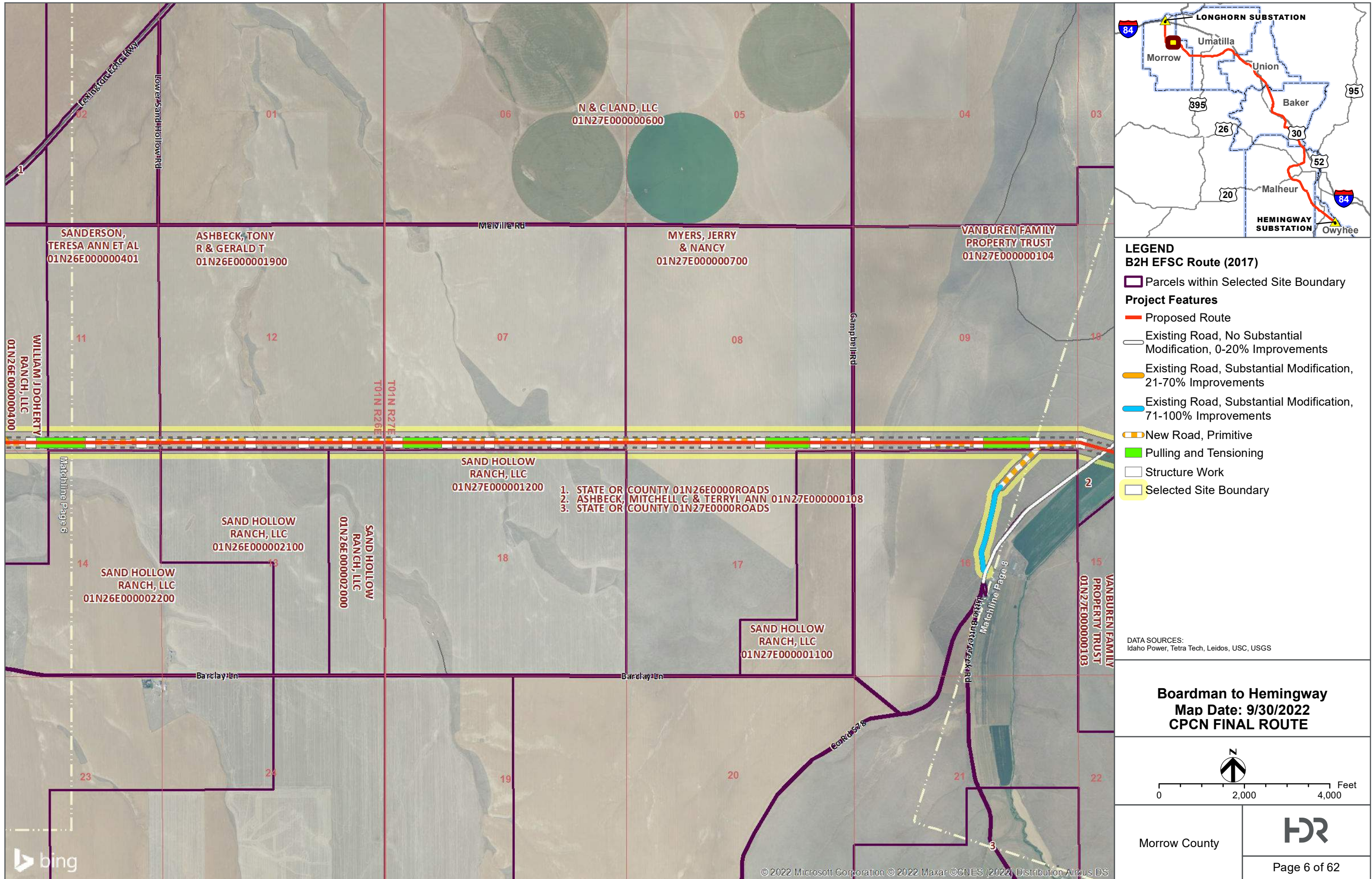


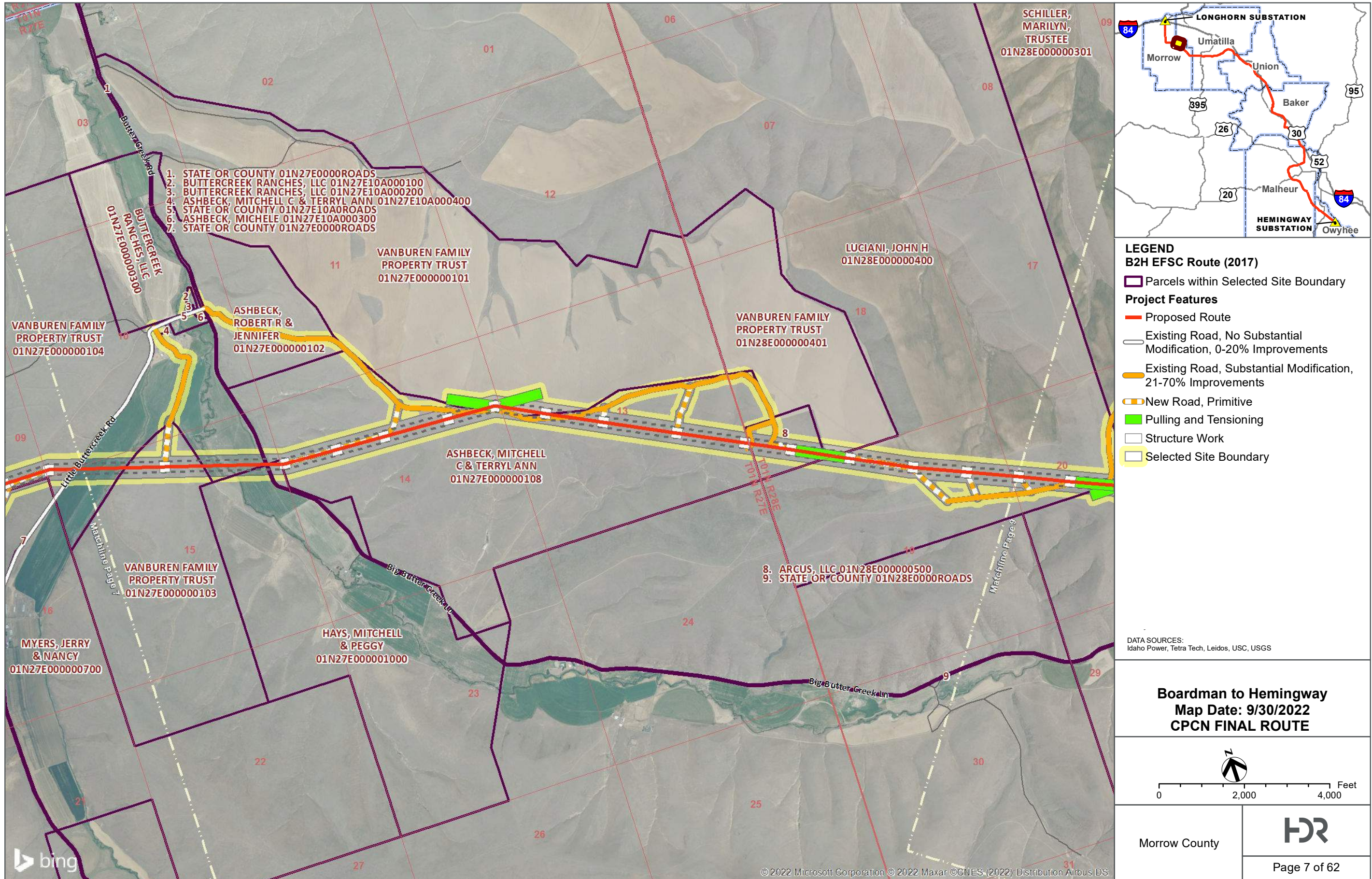
Page 2 of 62

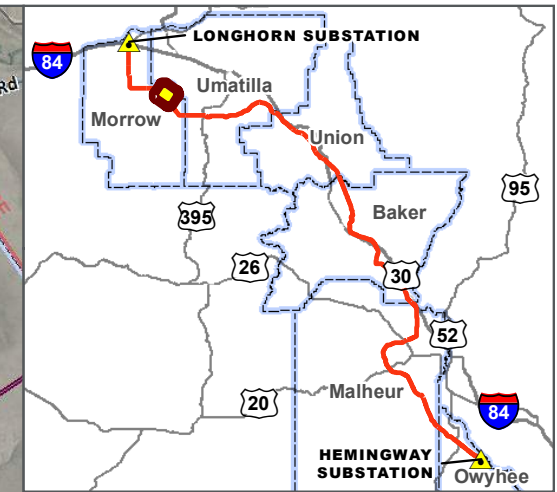
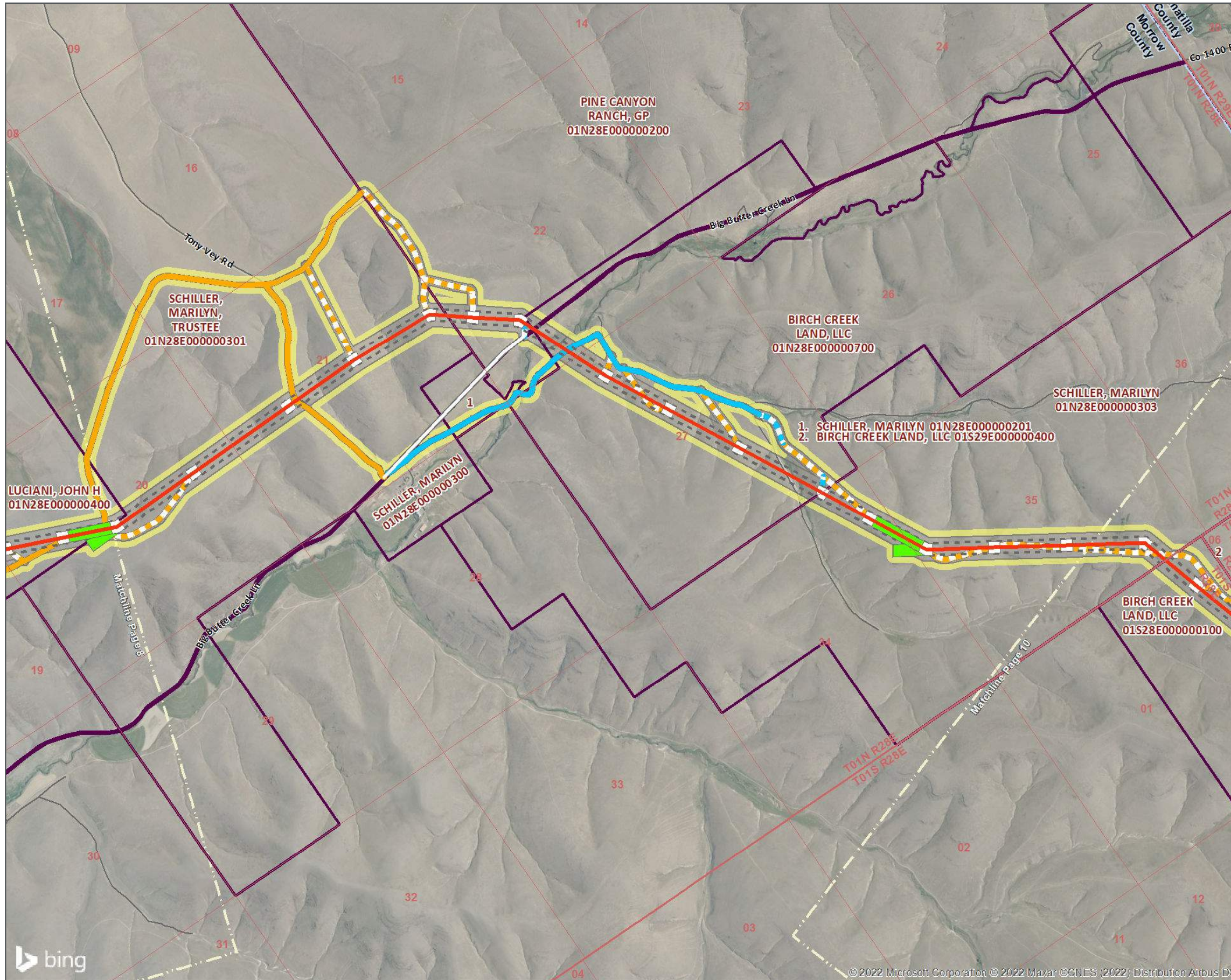










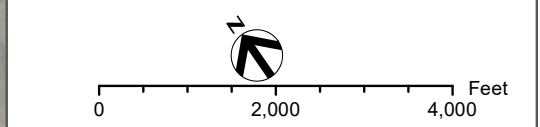


LEGEND
B2H EFSC Route (2017)


- Parcels within Selected Site Boundary
- Project Features**
- Proposed Route
- Existing Road, No Substantial Modification, 0-20% Improvements
- Existing Road, Substantial Modification, 21-70% Improvements
- Existing Road, Substantial Modification, 71-100% Improvements
- New Road, Bladed
- New Road, Primitive
- Pulling and Tensioning
- Structure Work Area
- Selected Site Boundary

DATA SOURCES:
 Idaho Power, Tetra Tech, Leidos, USC, USGS

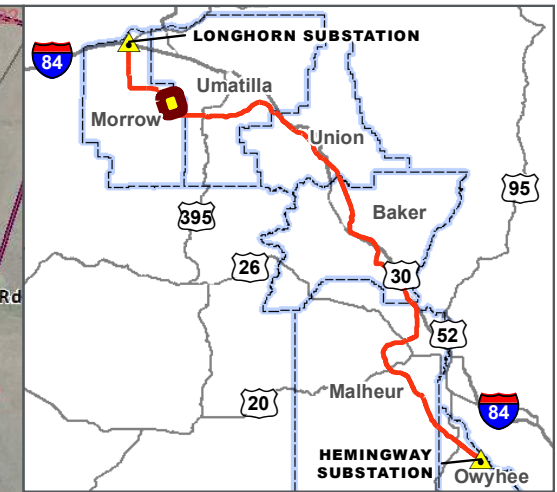
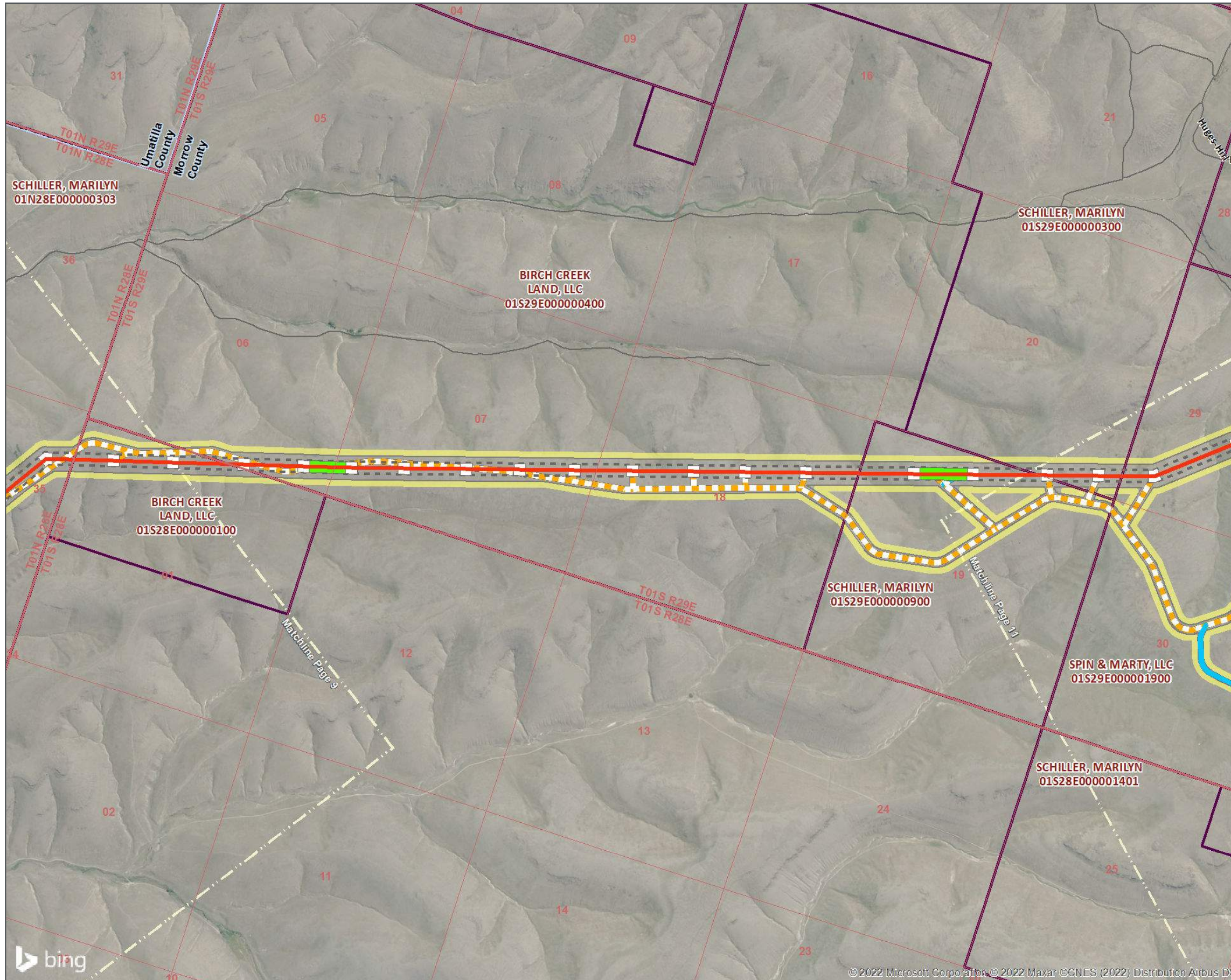
Boardman to Hemingway
Map Date: 9/30/2022
CPCN FINAL ROUTE



Morrow County



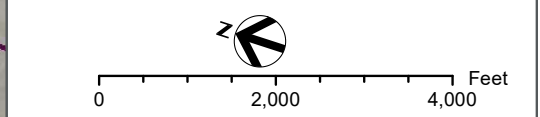
Page 8 of 62



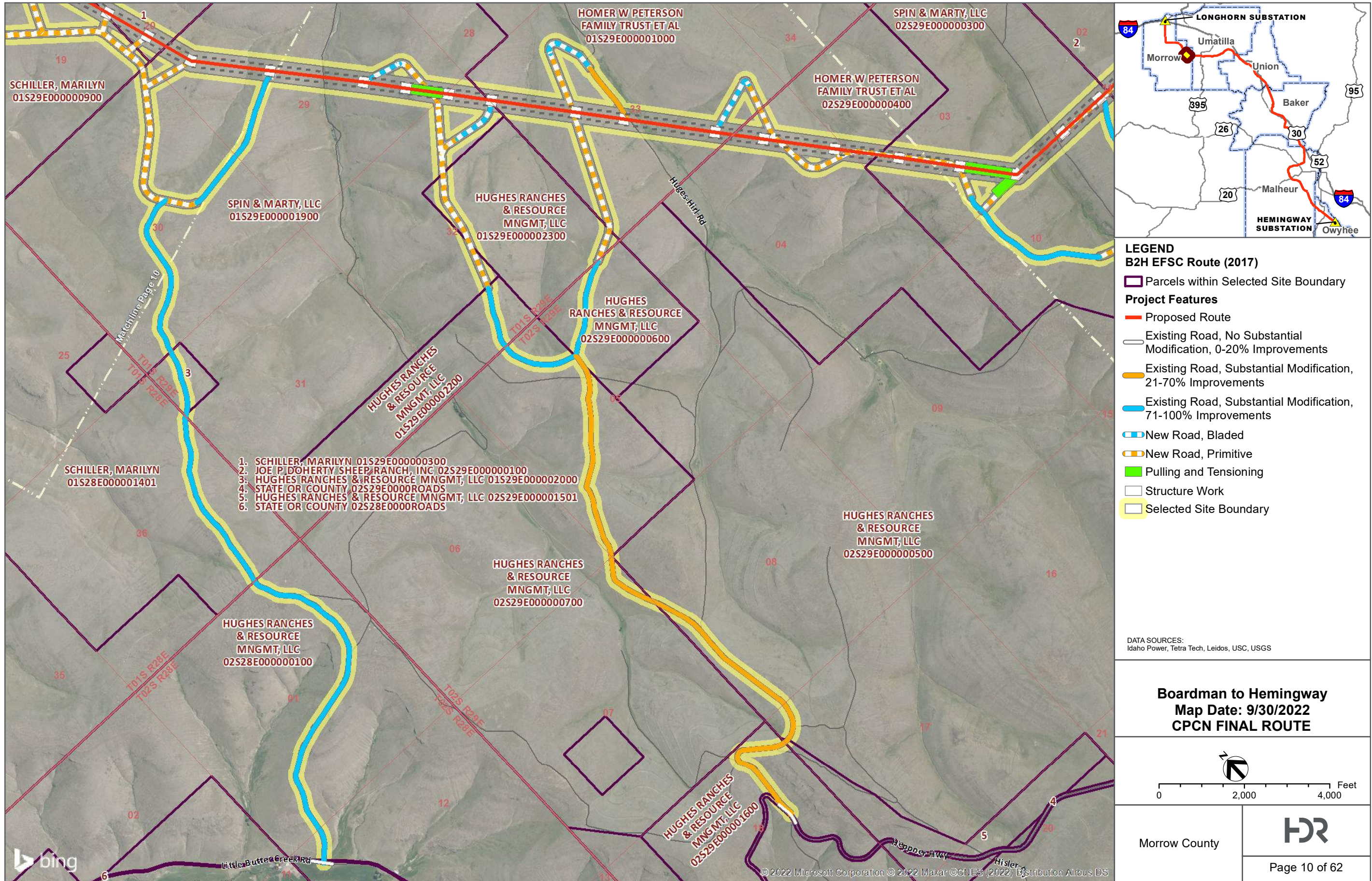
- LEGEND**
- B2H EFSC Route (2017)**
- Parcels within Selected Site Boundary
 - Project Features**
 - Proposed Route
 - Existing Road, Substantial Modification, 71-100% Improvements
 - New Road, Bladed
 - New Road, Primitive
 - Pulling and Tensioning
 - Structure Work
 - Selected Site Boundary

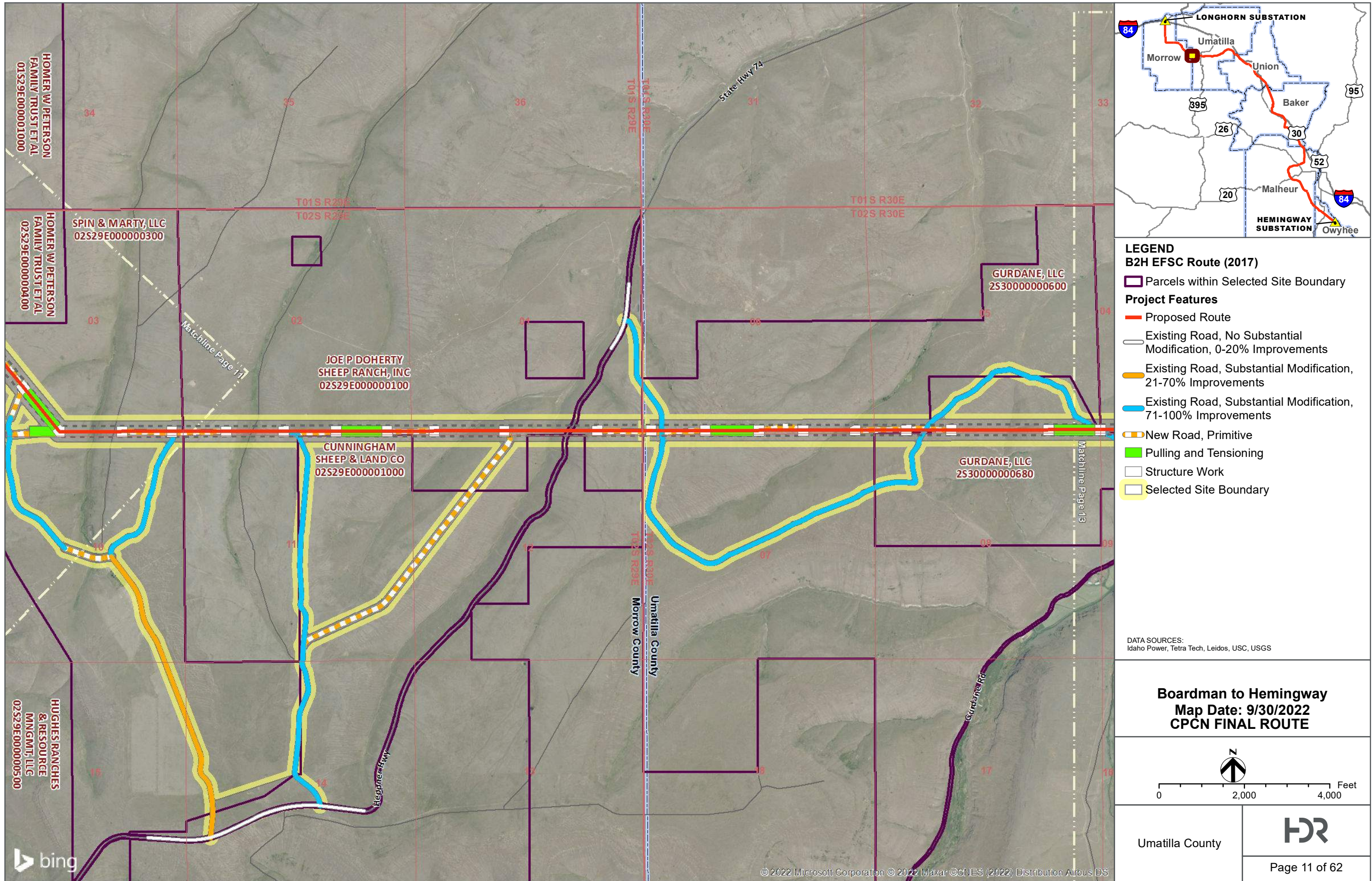
DATA SOURCES:
 Idaho Power, Tetra Tech, Leidos, USC, USGS

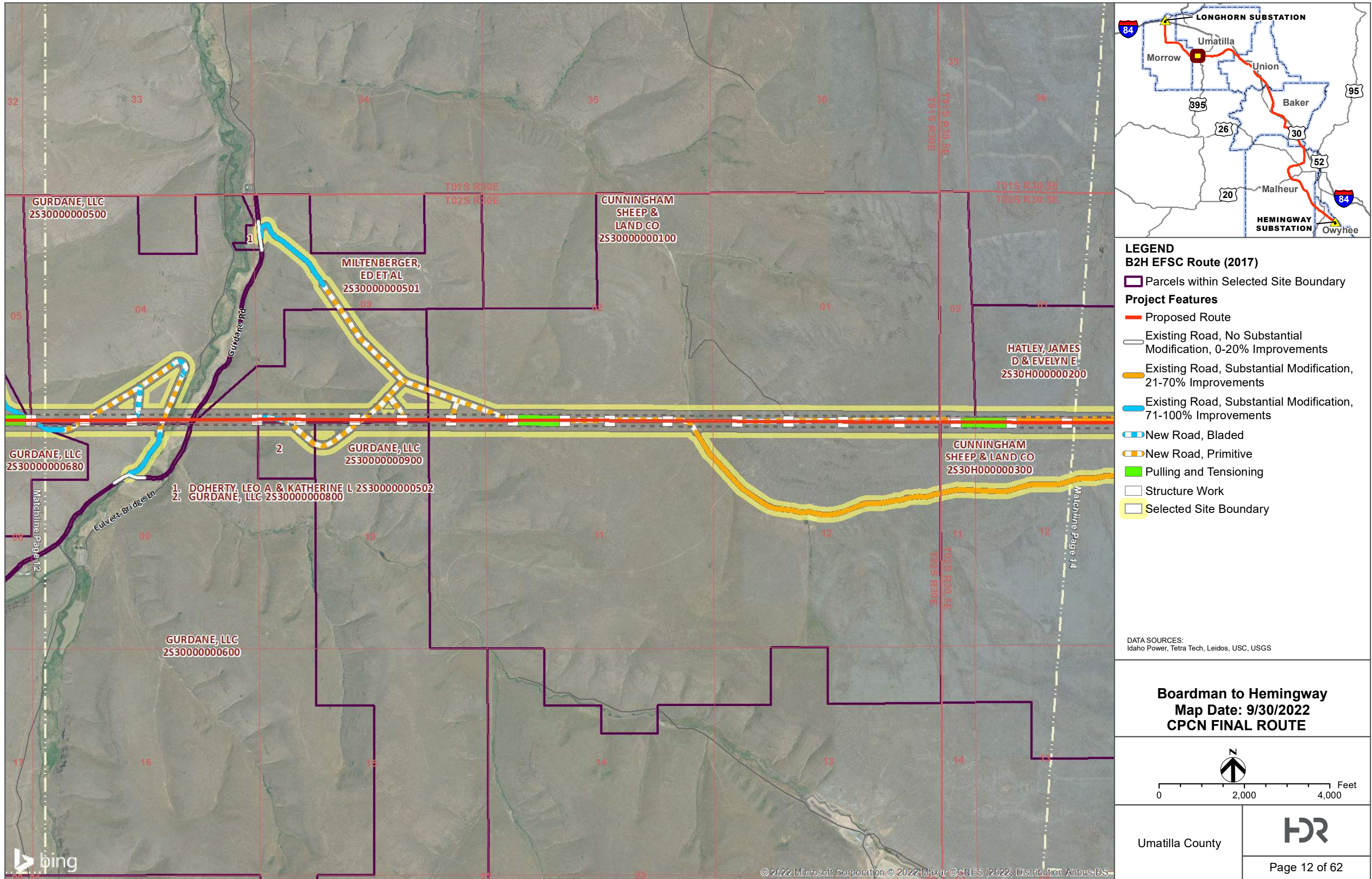
Boardman to Hemingway
Map Date: 9/30/2022
CPCN FINAL ROUTE

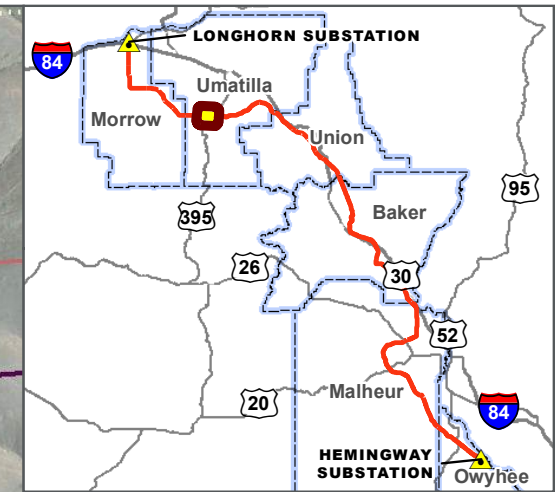
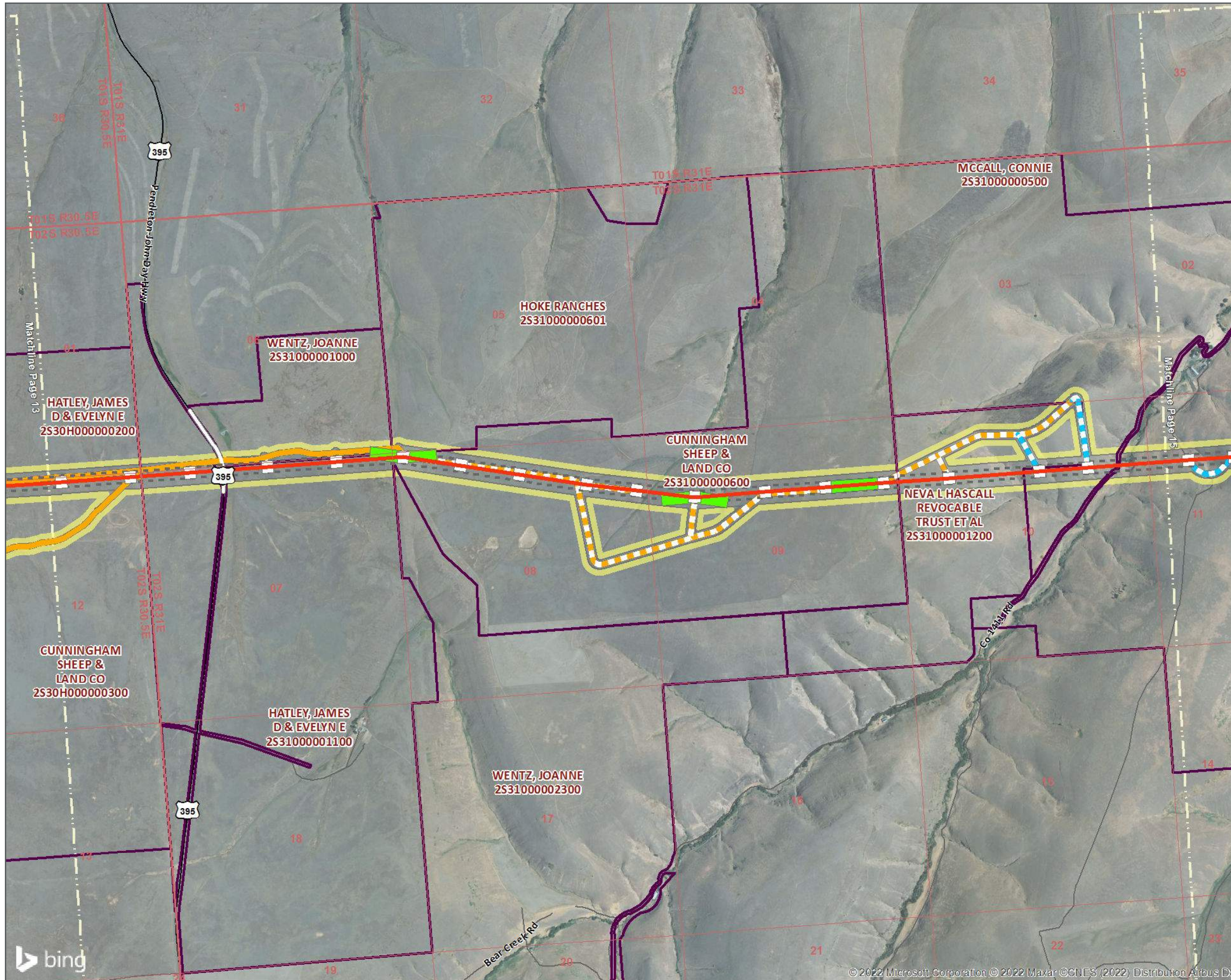


Morrow County	
Page 9 of 62	





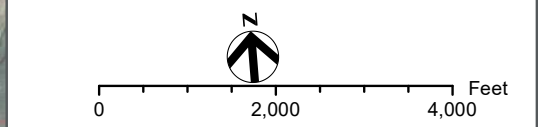


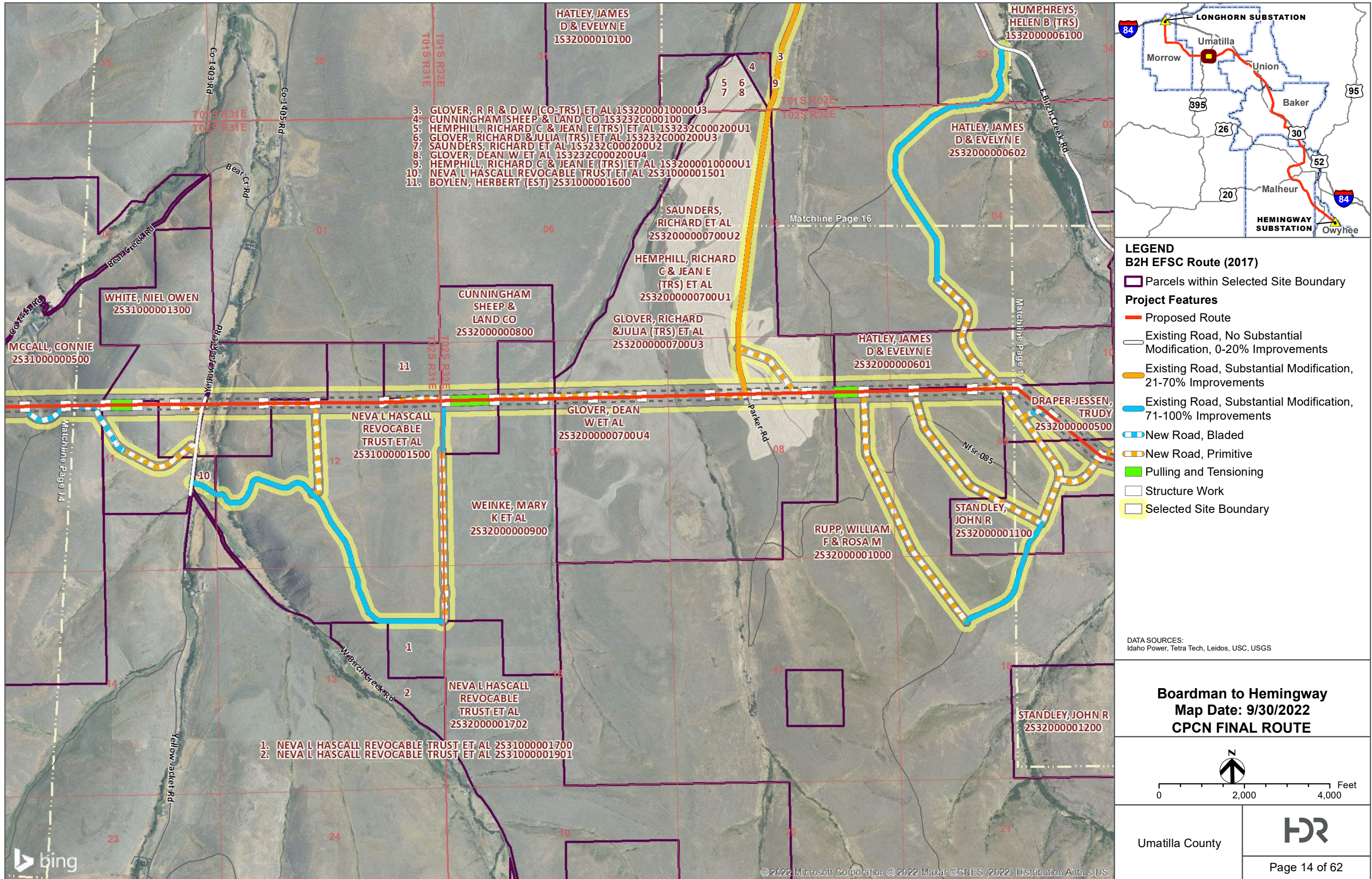


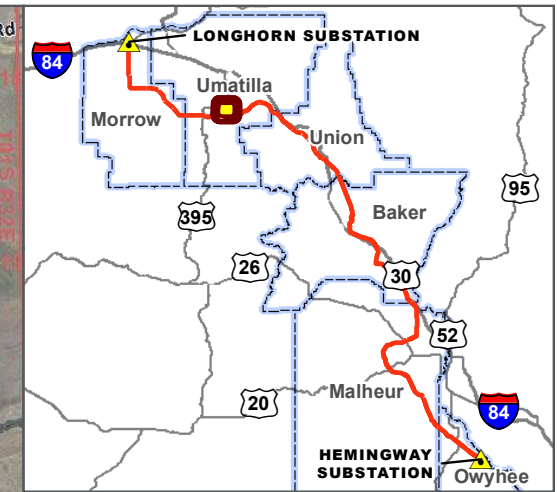
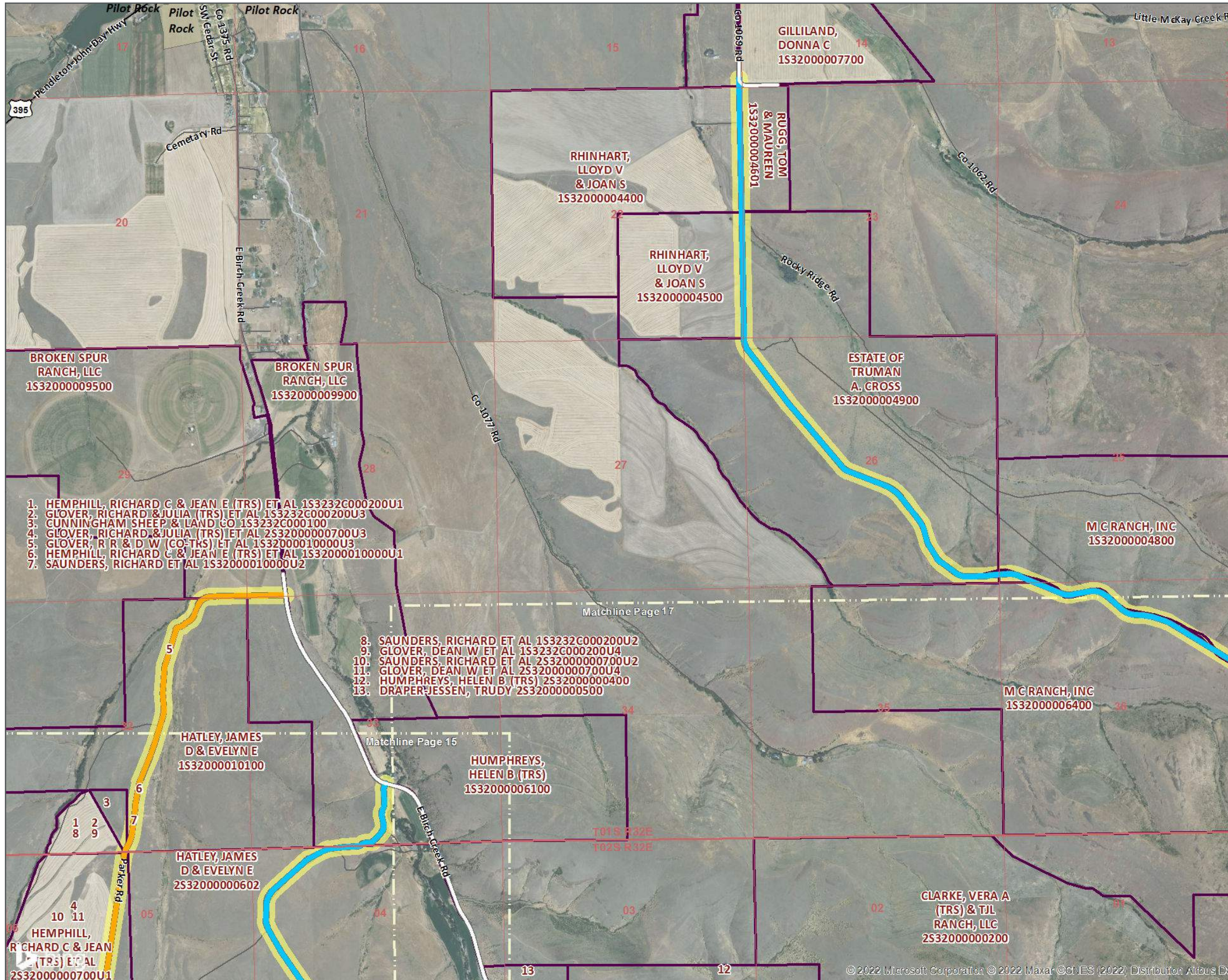
- LEGEND**
B2H EFSC Route (2017)
- Parcels within Selected Site Boundary
 - Project Features**
 - Proposed Route
 - Existing Road, No Substantial Modification, 0-20% Improvements
 - Existing Road, Substantial Modification, 21-70% Improvements
 - New Road, Bladed
 - New Road, Primitive
 - Communication Stations
 - Pulling and Tensioning
 - Structure Work
 - Selected Site Boundary

DATA SOURCES:
 Idaho Power, Tetra Tech, Leidos, USC, USGS

Boardman to Hemingway
 Map Date: 9/30/2022
 CPCN FINAL ROUTE





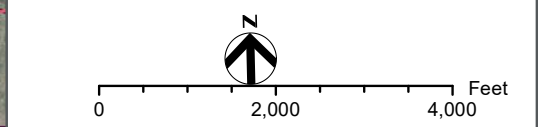


LEGEND
B2H EFSC Route (2017)


- Parcels within Selected Site Boundary
- Existing Road, No Substantial Modification, 0-20% Improvements
- Existing Road, Substantial Modification, 21-70% Improvements
- Existing Road, Substantial Modification, 71-100% Improvements
- Selected Site Boundary

DATA SOURCES:
 Idaho Power, Tetra Tech, Leidos, USC, USGS

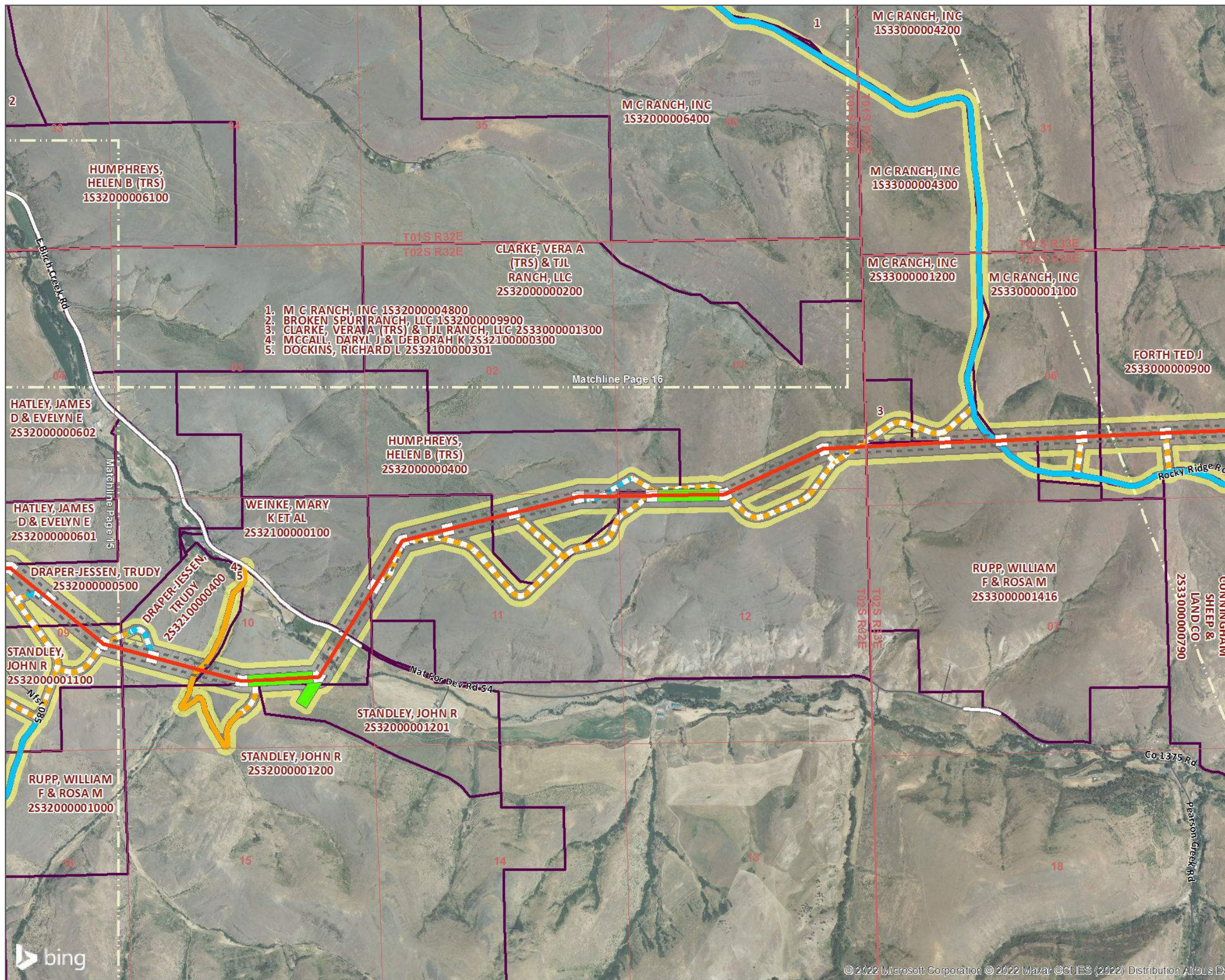
**Boardman to Hemingway
 Map Date: 9/30/2022
 CPCN FINAL ROUTE**



Umatilla County



Page 15 of 62



1. M C RANCH, INC 1S32000004800
2. BROKEN SPUR RANCH, LLC 1S32000009900
3. CLARKE, VERA A (TRS) & TJL RANCH, LLC 2S33000001300
4. MCCALL, DARYL J & DEBORAH K 2S32100000300
5. DOCKINS, RICHARD L 2S32100000301

LEGEND
B2H EFSC Route (2017)

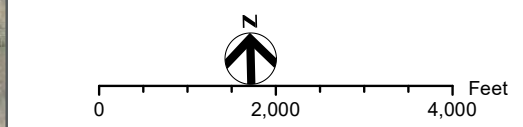
- Parcels within Selected Site Boundary

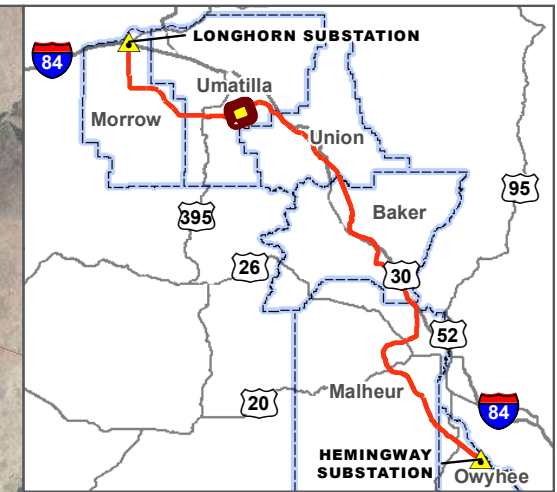
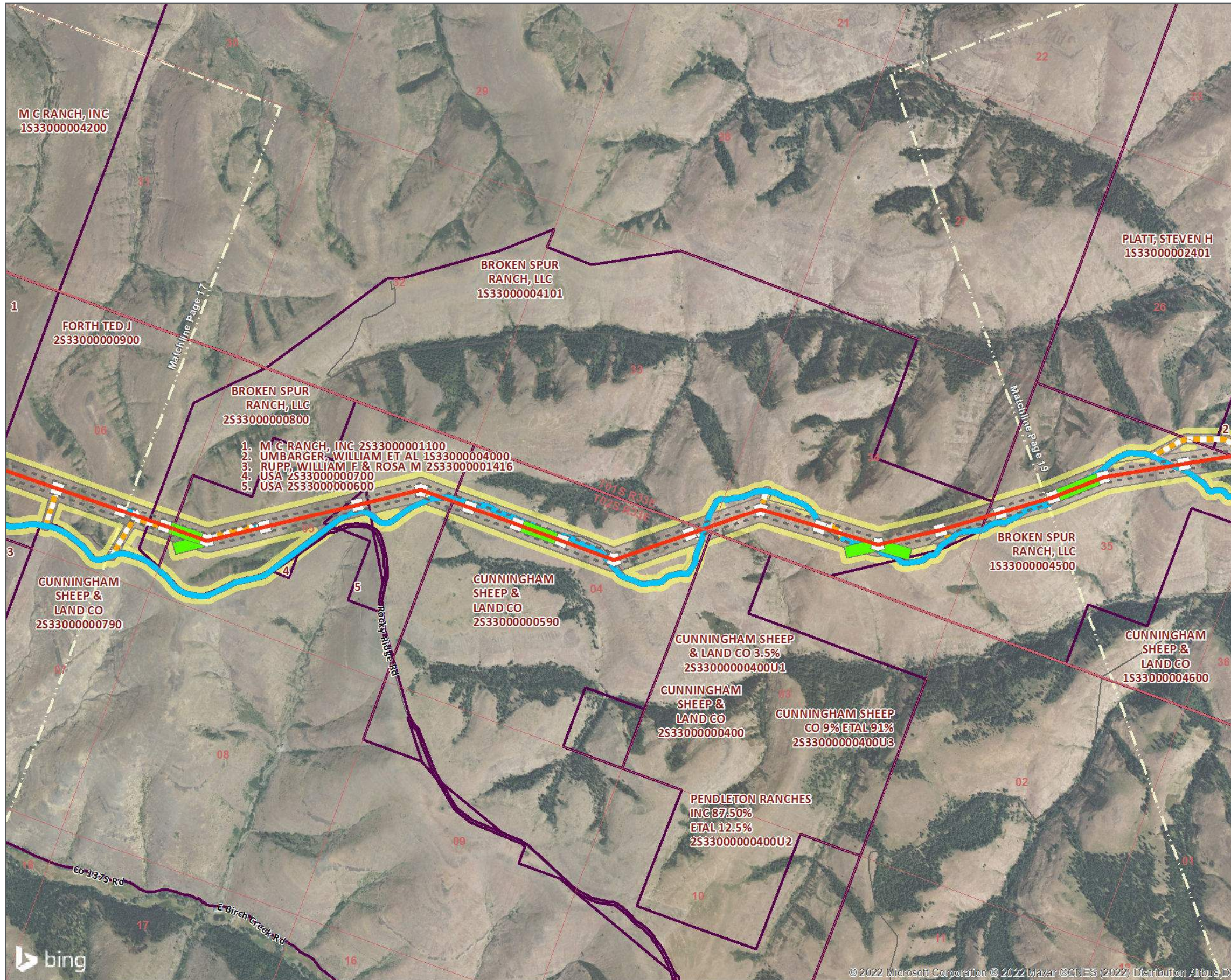
Project Features

- Proposed Route
- Existing Road, No Substantial Modification, 0-20% Improvements
- Existing Road, Substantial Modification, 21-70% Improvements
- Existing Road, Substantial Modification, 71-100% Improvements
- New Road, Bladed
- New Road, Primitive
- Pulling and Tensioning
- Structure Work
- Selected Site Boundary

DATA SOURCES:
 Idaho Power, Tetra Tech, Leidos, USC, USGS

Boardman to Hemingway
 Map Date: 9/30/2022
 CPCN FINAL ROUTE



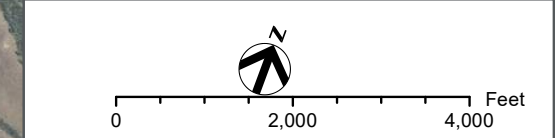


LEGEND
B2H EFSC Route (2017)


- Parcels within Selected Site Boundary
- Project Features**
- Proposed Route
- Existing Road, Substantial Modification, 71-100% Improvements
- New Road, Bladed
- New Road, Primitive
- Pulling and Tensioning
- Structure Work
- Selected Site Boundary

DATA SOURCES:
 Idaho Power, Tetra Tech, Leidos, USC, USGS

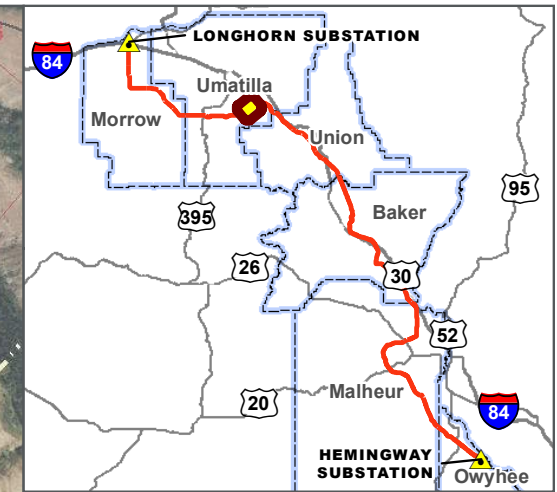
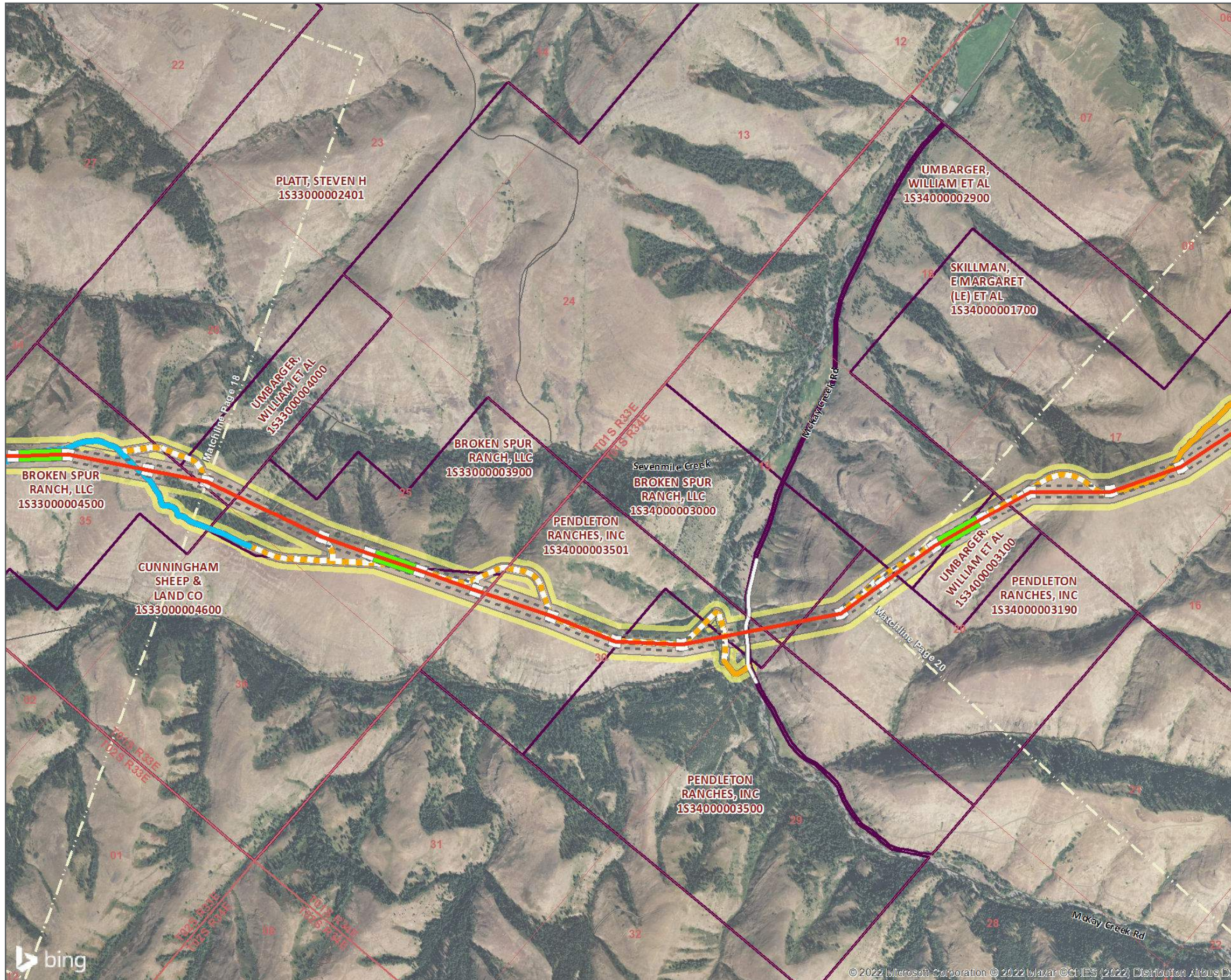
**Boardman to Hemingway
 Map Date: 9/30/2022
 CPCN FINAL ROUTE**



Umatilla County



Page 17 of 62

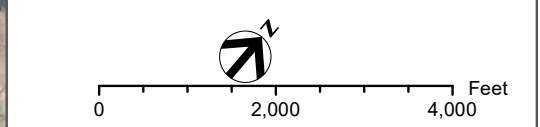


LEGEND
B2H EFSC Route (2017)


- Parcels within Selected Site Boundary
- Project Features**
- Proposed Route
- Existing Road, No Substantial Modification, 0-20% Improvements
- Existing Road, Substantial Modification, 21-70% Improvements
- Existing Road, Substantial Modification, 71-100% Improvements
- New Road, Primitive
- Pulling and Tensioning
- Structure Work Area
- Selected Site Boundary

DATA SOURCES:
 Idaho Power, Tetra Tech, Leidos, USC, USGS

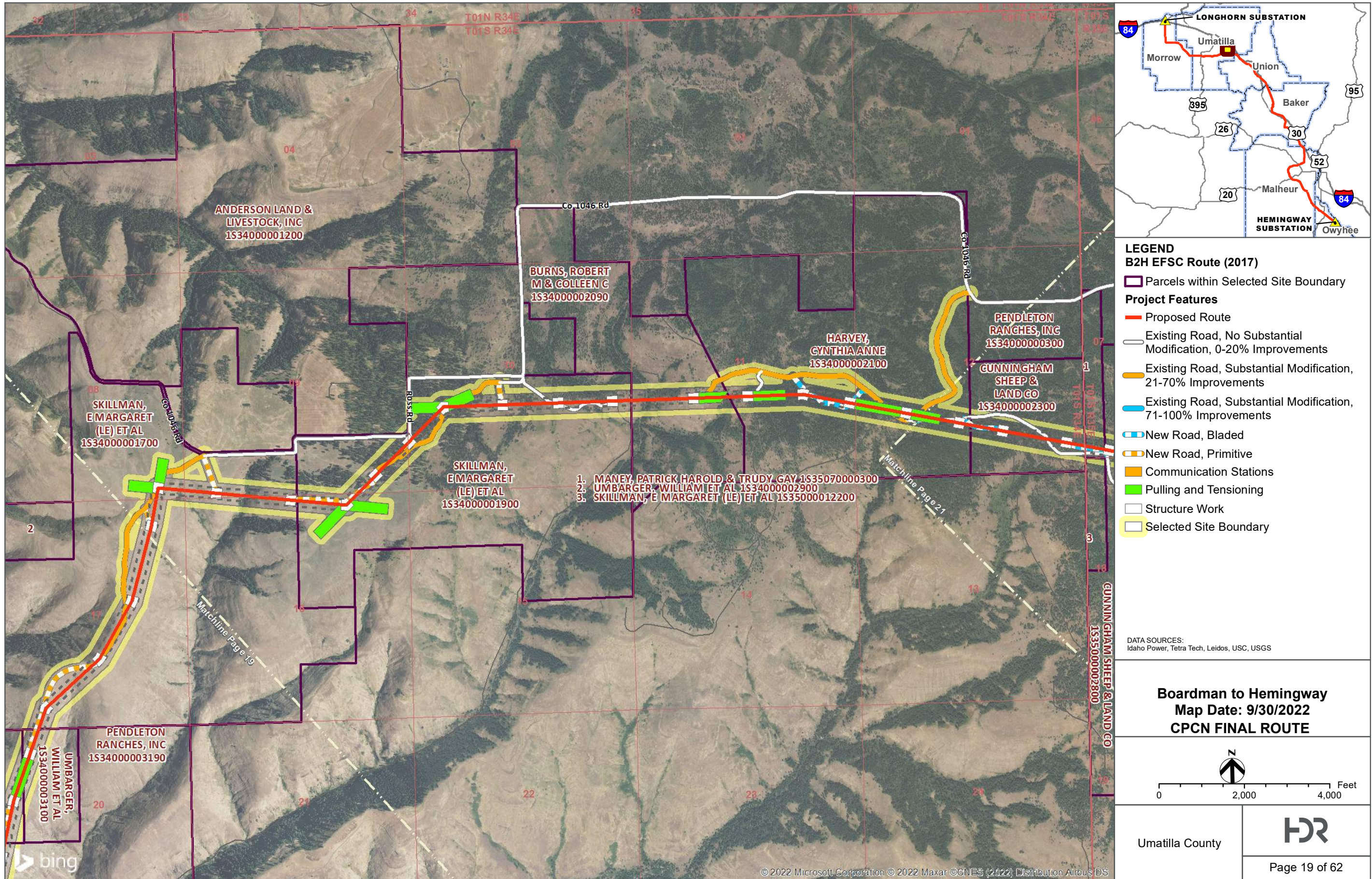
Boardman to Hemingway
 Map Date: 9/30/2022
 CPCN FINAL ROUTE

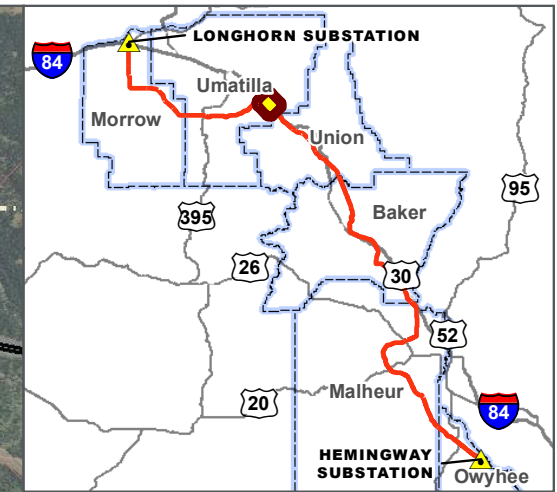
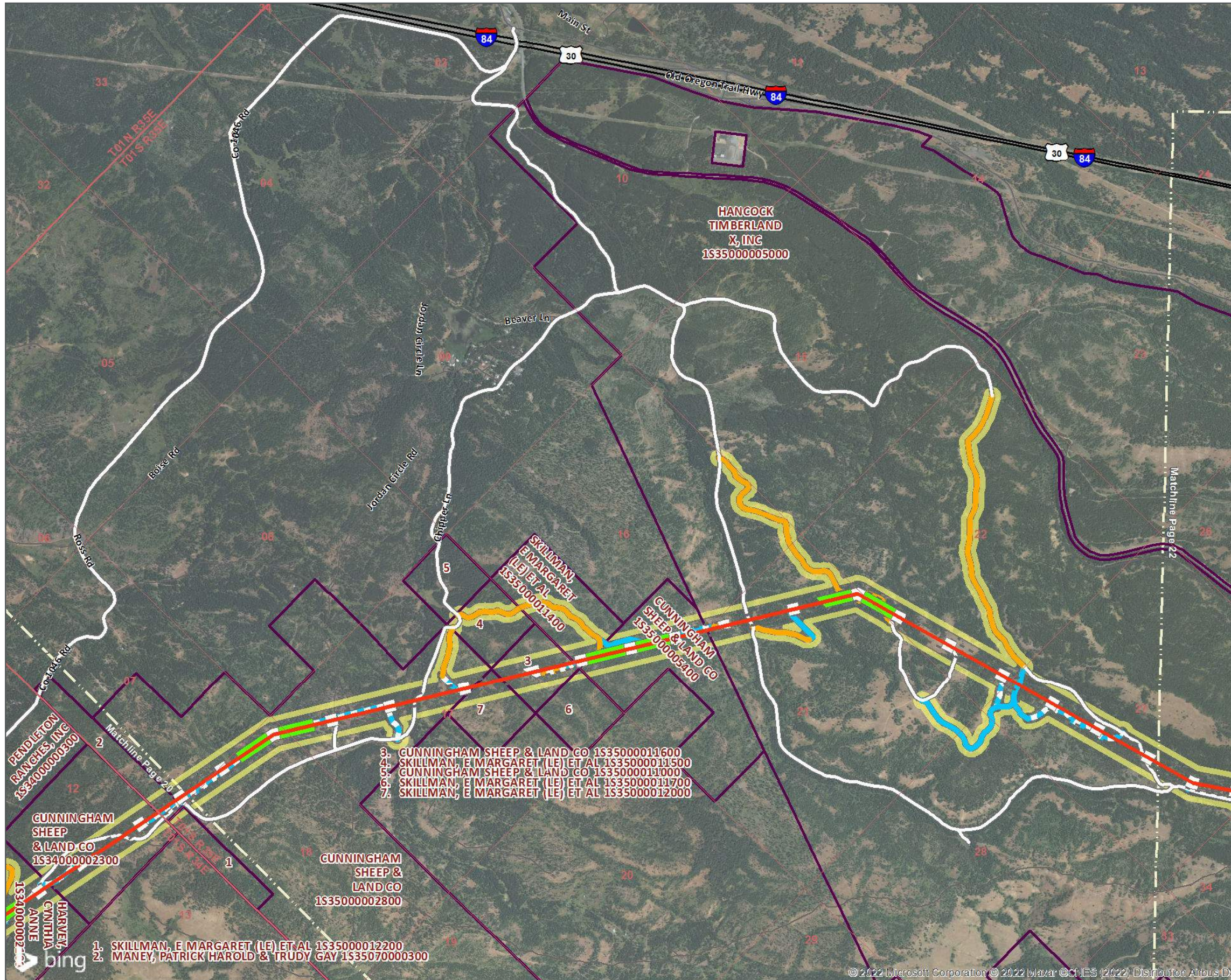


Umatilla County



Page 18 of 62





LEGEND
B2H EFSC Route (2017)

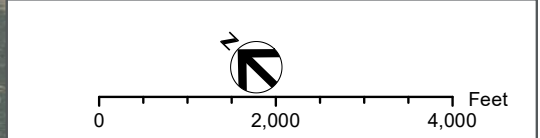
- Parcels within Selected Site Boundary

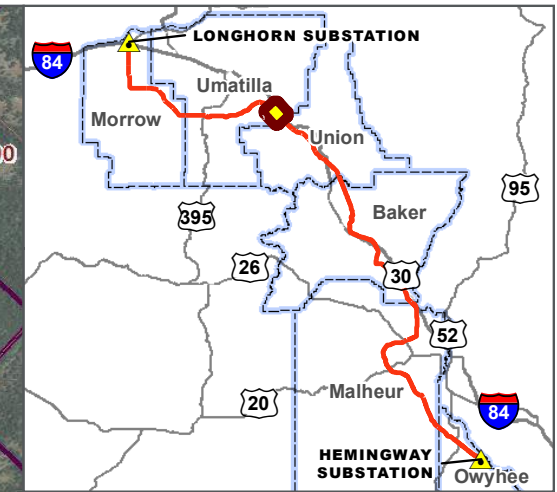
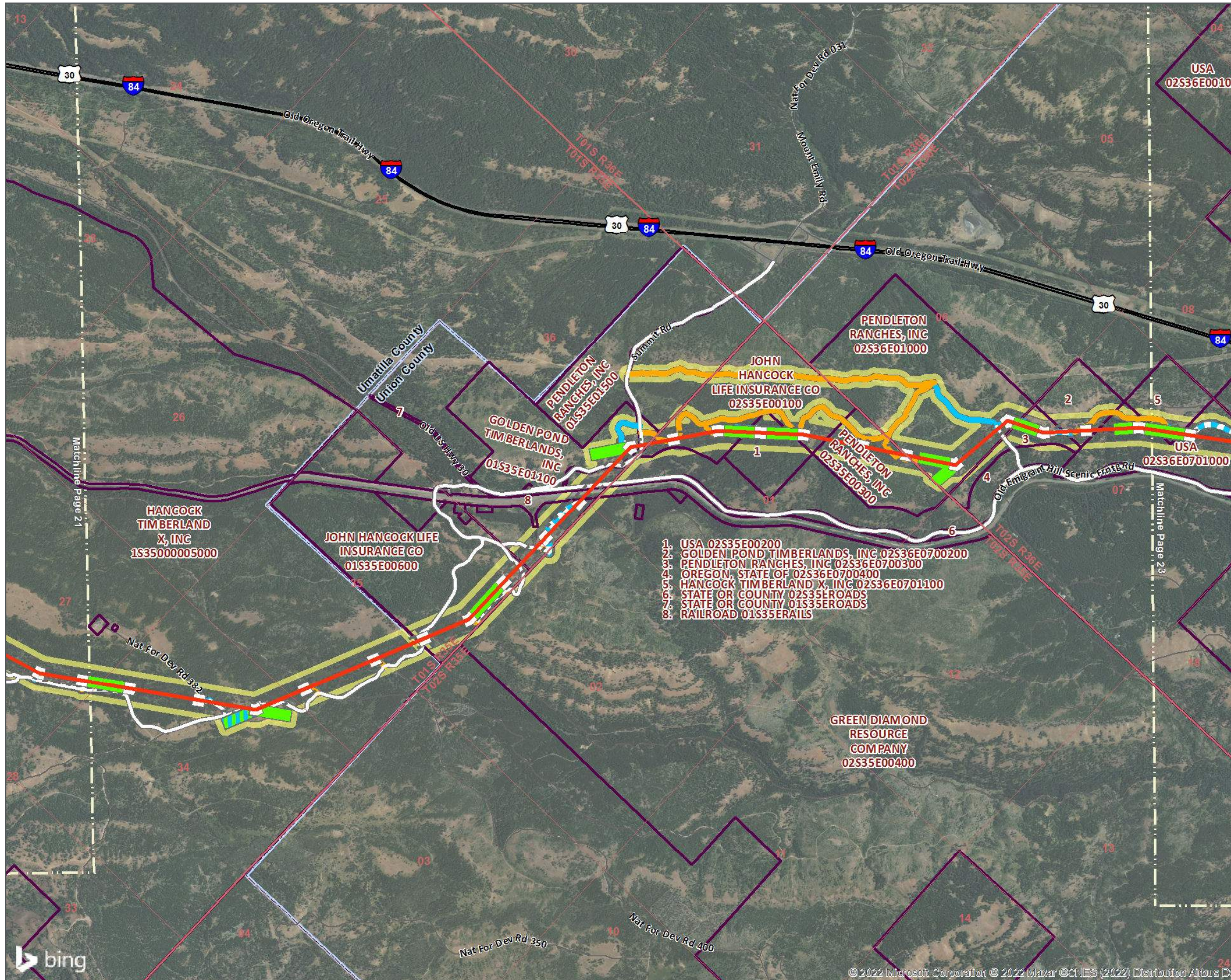
Project Features

- Proposed Route
- Existing Road, No Substantial Modification, 0-20% Improvements
- Existing Road, Substantial Modification, 21-70% Improvements
- Existing Road, Substantial Modification, 71-100% Improvements
- New Road, Bladed
- New Road, Primitive
- Pulling and Tensioning
- Structure Work
- Selected Site Boundary

DATA SOURCES:
 Idaho Power, Tetra Tech, Leidos, USC, USGS

Boardman to Hemingway
 Map Date: 9/30/2022
 CPCN FINAL ROUTE





LEGEND
B2H EFSC Route (2017)

- Parcels within Selected Site Boundary

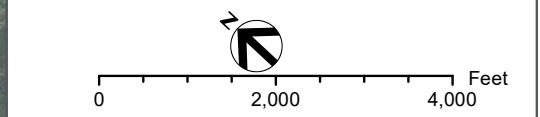
Project Features

- Proposed Route
- Existing Road, No Substantial Modification, 0-20% Improvements
- Existing Road, Substantial Modification, 21-70% Improvements
- Existing Road, Substantial Modification, 71-100% Improvements
- New Road, Bladed
- New Road, Primitive
- Light-Duty Fly Yards
- Pulling and Tensioning
- Structure Work
- Selected Site Boundary


1. USA 02S35E00200
2. GOLDEN POND TIMBERLANDS, INC 02S36E0700200
3. PENDLETON RANGES, INC 02S36E0700300
4. OREGON, STATE OF 02S36E0700400
5. HANCOCK TIMBERLAND X, INC 02S36E0701100
6. STATE OR COUNTY 02S35E00300
7. STATE OR COUNTY 01S35E00100
8. RAILROAD 01S35E00100

DATA SOURCES:
 Idaho Power, Tetra Tech, Leidos, USC, USGS

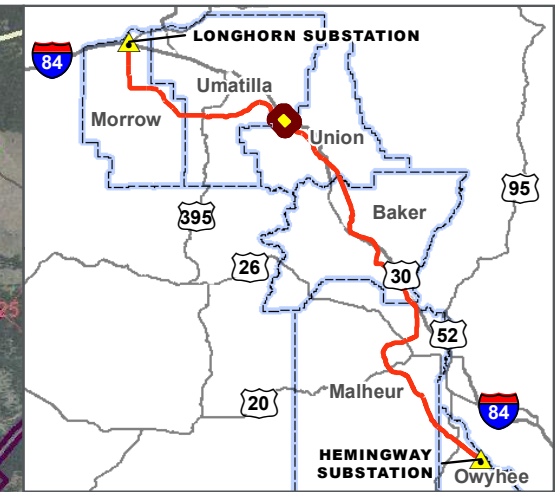
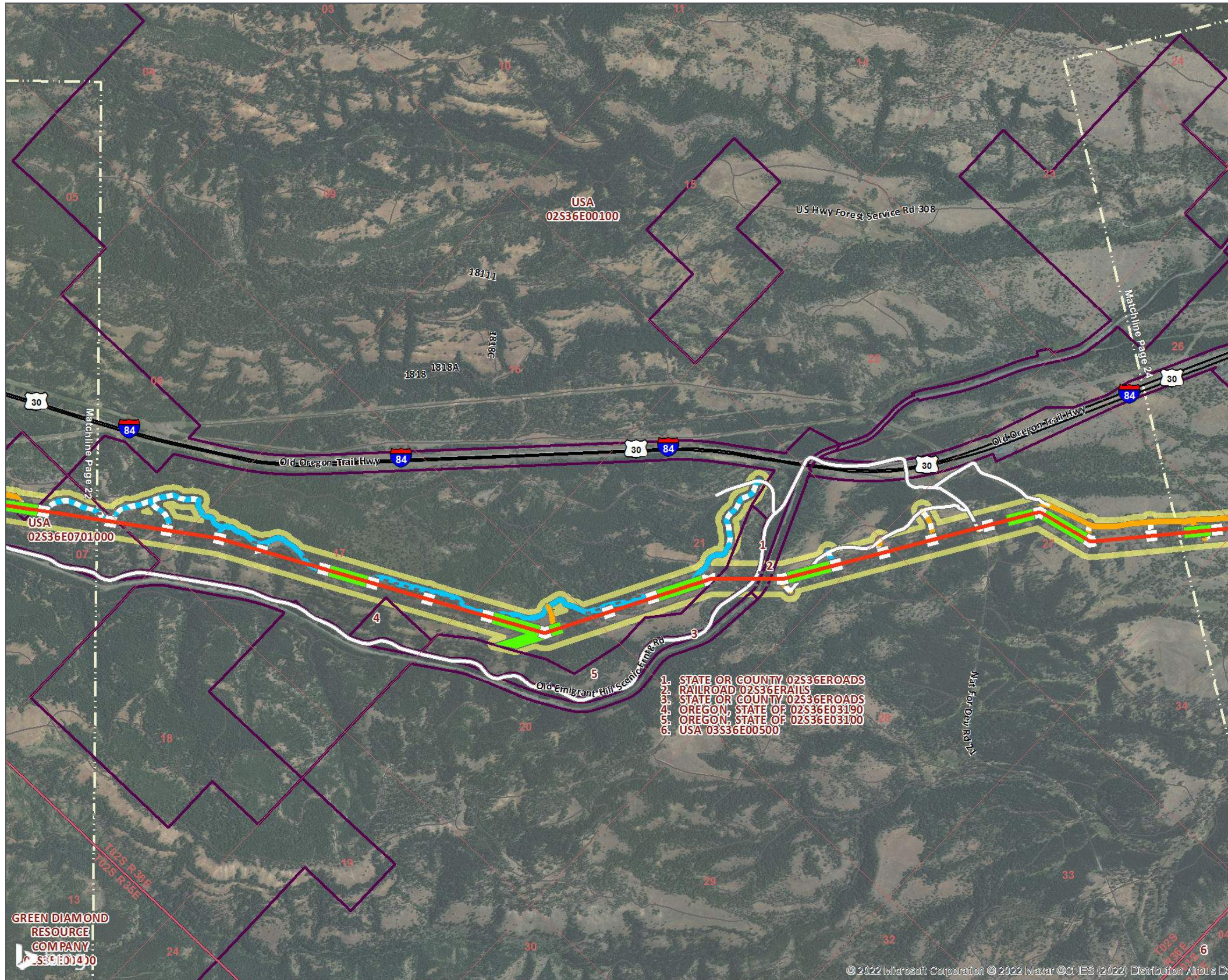
Boardman to Hemingway
 Map Date: 9/30/2022
 CPCN FINAL ROUTE



Union County



Page 21 of 62

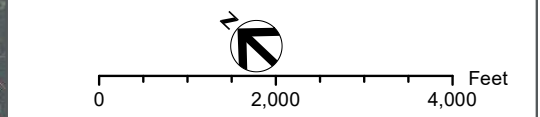


- LEGEND**
B2H EFSC Route (2017)
- Parcels within Selected Site Boundary
 - Project Features**
 - Proposed Route
 - Existing Road, No Substantial Modification, 0-20% Improvements
 - Existing Road, Substantial Modification, 21-70% Improvements
 - Existing Road, Substantial Modification, 71-100% Improvements
 - New Road, Bladed
 - New Road, Primitive
 - Pulling and Tensioning
 - Structure Work Area
 - Selected Site Boundary


1. STATE OR COUNTY 02S36EROADS
2. RAILROAD 02S36ERAILS
3. STATE OR COUNTY 02S36EROADS
4. OREGON, STATE OF 02S36E03190
5. OREGON, STATE OF 02S36E03100
6. USA 03S36E00500

DATA SOURCES:
 Idaho Power, Tetra Tech, Leidos, USC, USGS

Boardman to Hemingway
 Map Date: 9/30/2022
 CPCN FINAL ROUTE

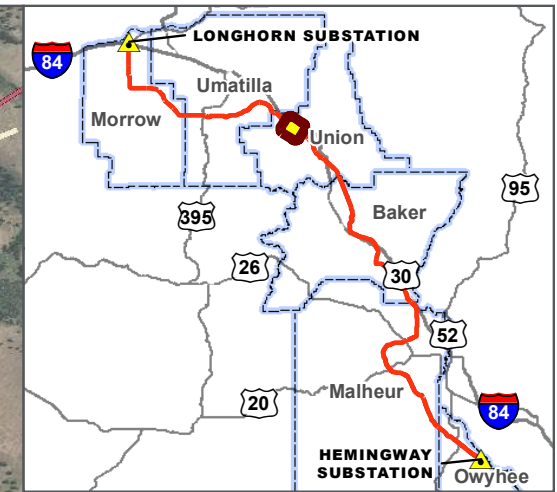
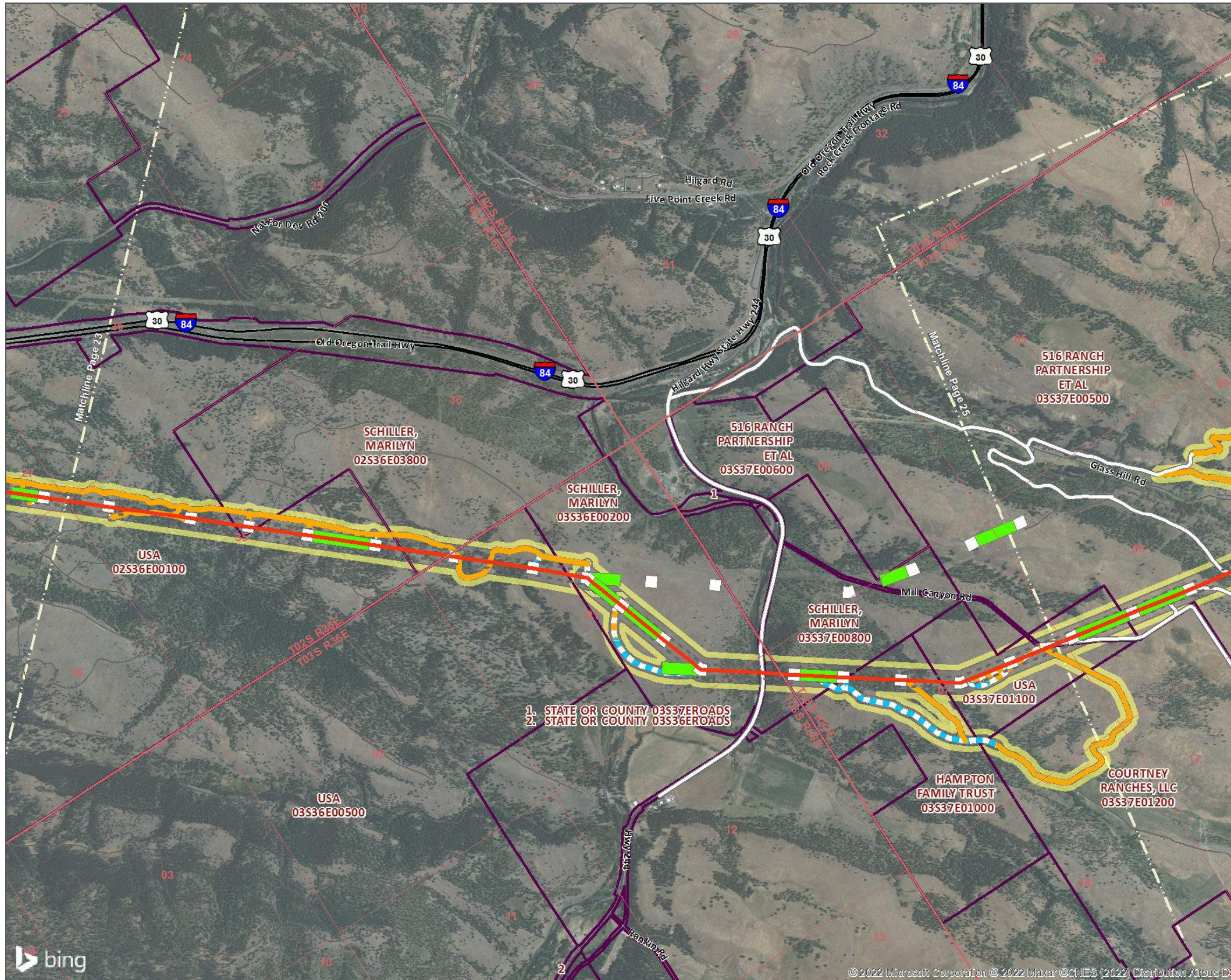


Union County



Page 22 of 62

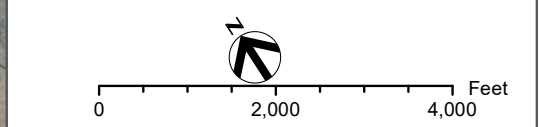
GREEN DIAMOND
 RESOURCE
 COMPANY
 02S36E00400




- LEGEND**
B2H EFSC Route (2017)
- Parcels within Selected Site Boundary
 - Project Features**
 - Proposed Route
 - Existing Road, No Substantial Modification, 0-20% Improvements
 - Existing Road, Substantial Modification, 21-70% Improvements
 - New Road, Bladed
 - New Road, Primitive
 - Pulling and Tensioning
 - Structure Work
 - Selected Site Boundary

DATA SOURCES:
 Idaho Power, Tetra Tech, Leidos, USC, USGS

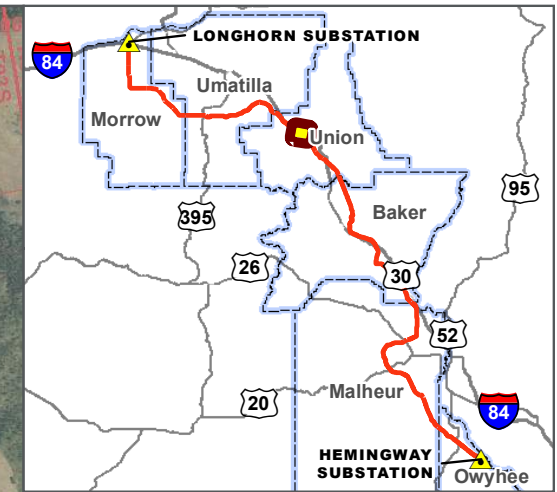
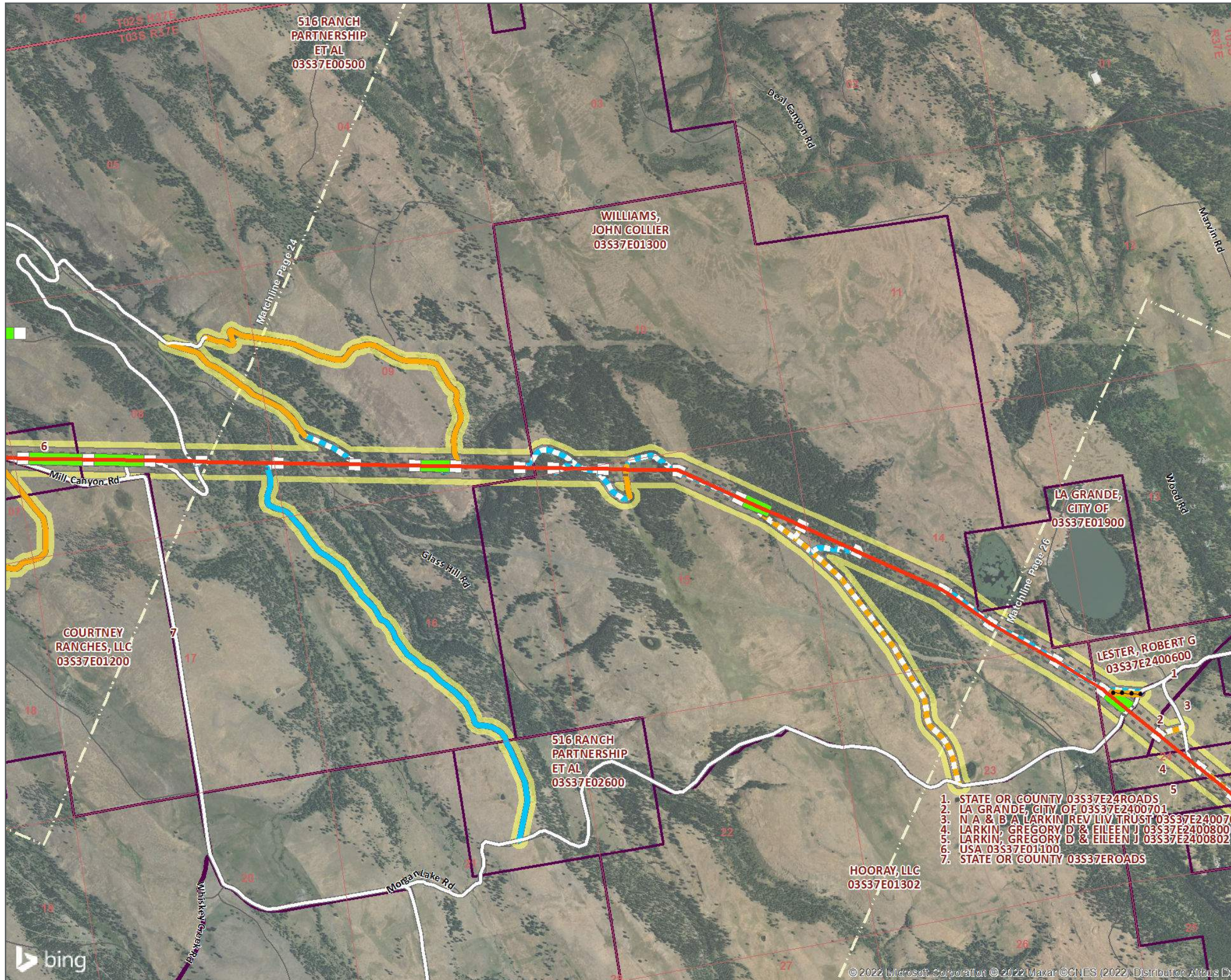
Boardman to Hemingway
 Map Date: 9/30/2022
 CPCN FINAL ROUTE



Union County



Page 23 of 62



LEGEND
B2H EFSC Route (2017)

- Parcels within Selected Site Boundary

Project Features

- Proposed Route
- Existing Road, No Substantial Modification, 0-20% Improvements
- Existing Road, Substantial Modification, 21-70% Improvements
- Existing Road, Substantial Modification, 71-100% Improvements
- New Road, Bladed
- New Road, Primitive
- Comm_Distribution
- Communication Stations
- Pulling and Tensioning
- Structure Work
- Selected Site Boundary

DATA SOURCES:
 Idaho Power, Tetra Tech, Leidos, USC, USGS

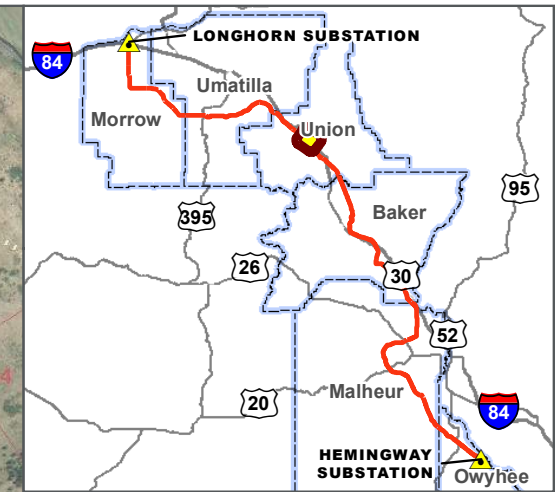
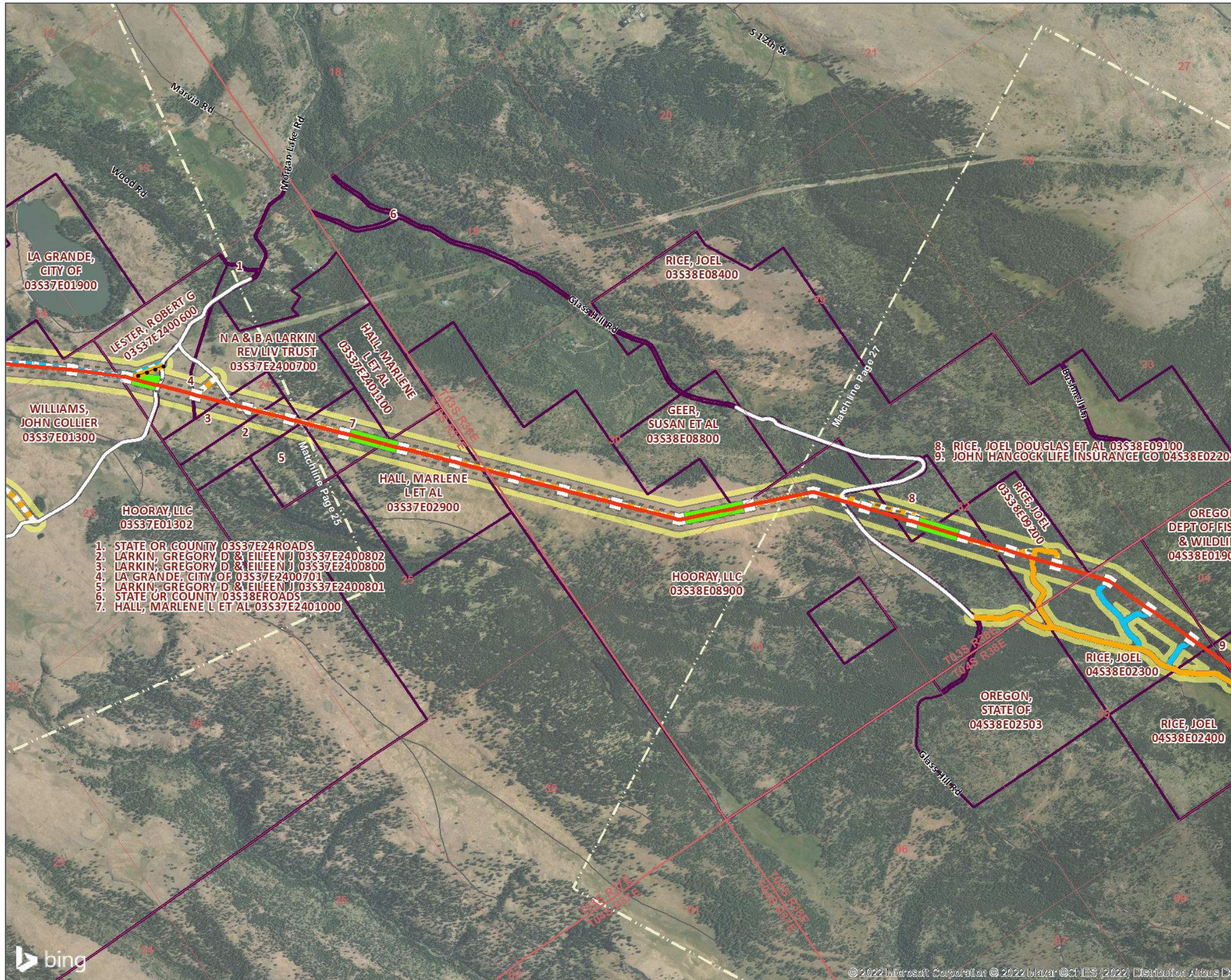
Boardman to Hemingway
 Map Date: 9/30/2022
CPCN FINAL ROUTE

0 2,000 4,000 Feet

Union County

HR

Page 24 of 62

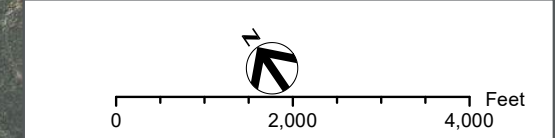


LEGEND
B2H EFSC Route (2017)


- Parcels within Selected Site Boundary
- Project Features**
- Proposed Route
- Existing Road, No Substantial Modification, 0-20% Improvements
- Existing Road, Substantial Modification, 21-70% Improvements
- Existing Road, Substantial Modification, 71-100% Improvements
- New Road, Bladed
- New Road, Primitive
- Comm_Distribution
- Communication Stations
- Pulling and Tensioning
- Structure Work
- Selected Site Boundary

DATA SOURCES:
 Idaho Power, Tetra Tech, Leidos, USC, USGS

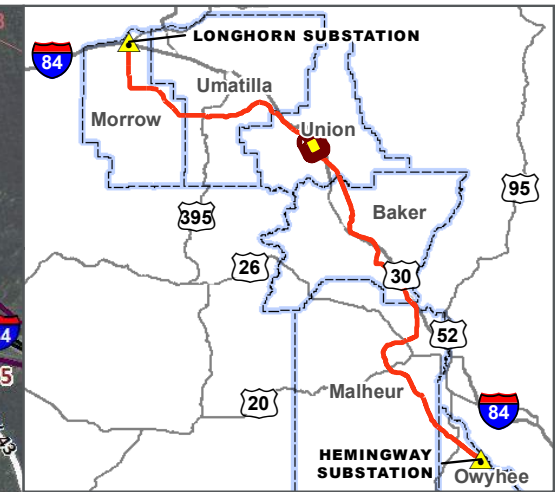
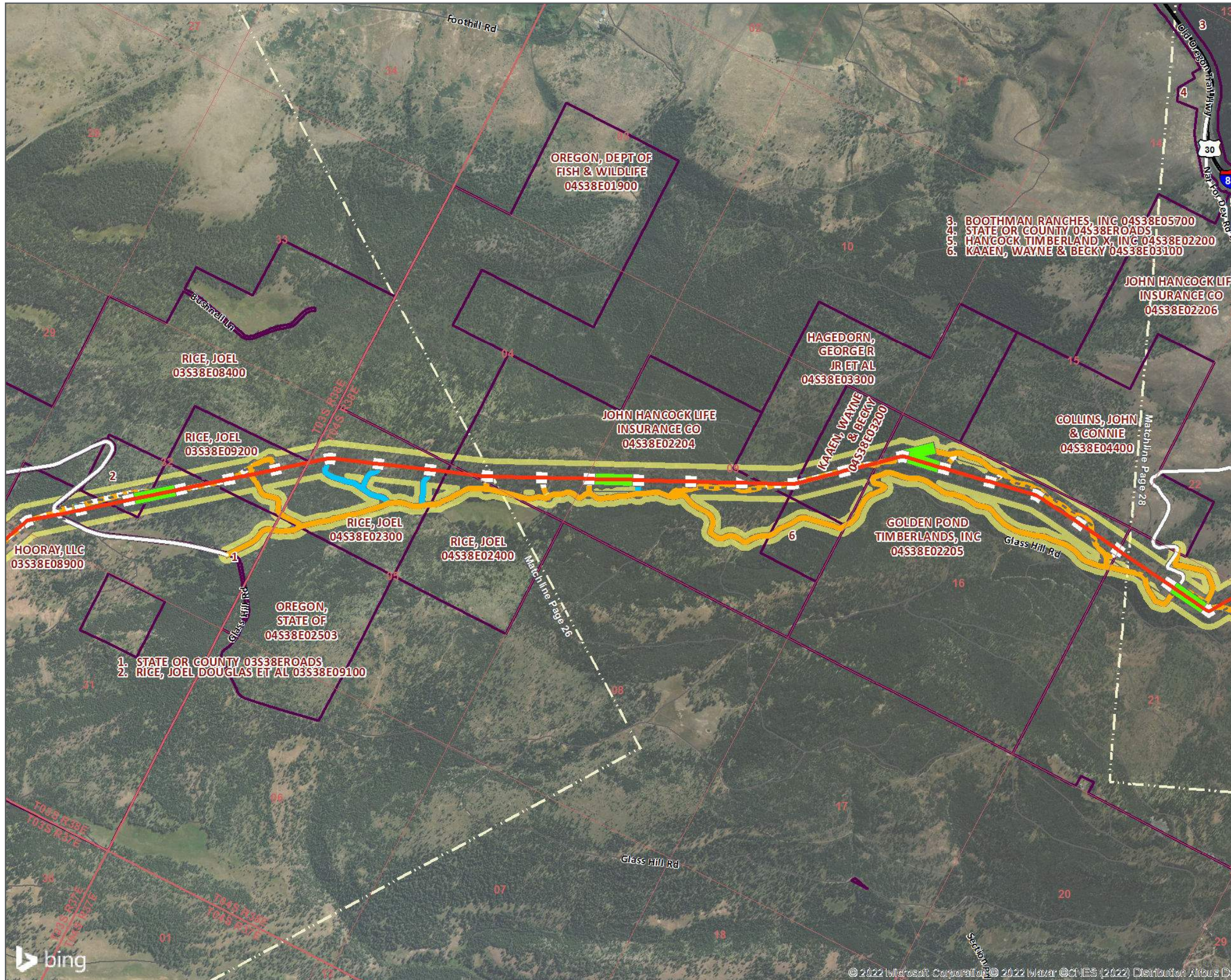
Boardman to Hemingway
 Map Date: 9/30/2022
 CPCN FINAL ROUTE



Union County



Page 25 of 62



LEGEND
B2H EFSC Route (2017)

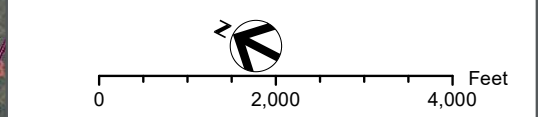
- Parcels within Selected Site Boundary

Project Features


- Proposed Route
- Existing Road, No Substantial Modification, 0-20% Improvements
- Existing Road, Substantial Modification, 21-70% Improvements
- Existing Road, Substantial Modification, 71-100% Improvements
- New Road, Bladed
- New Road, Primitive
- Pulling and Tensioning
- Structure Work
- Selected Site Boundary

DATA SOURCES:
 Idaho Power, Tetra Tech, Leidos, USC, USGS

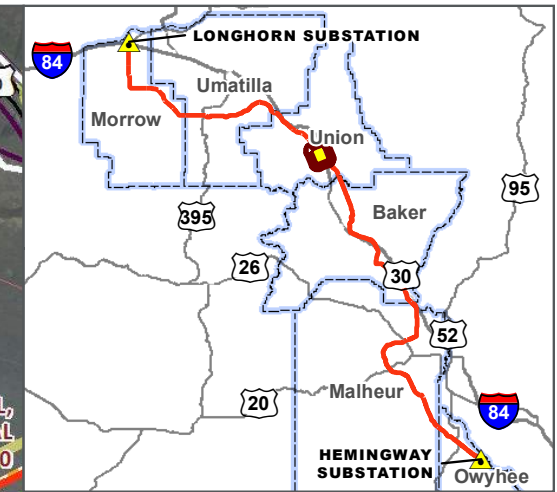
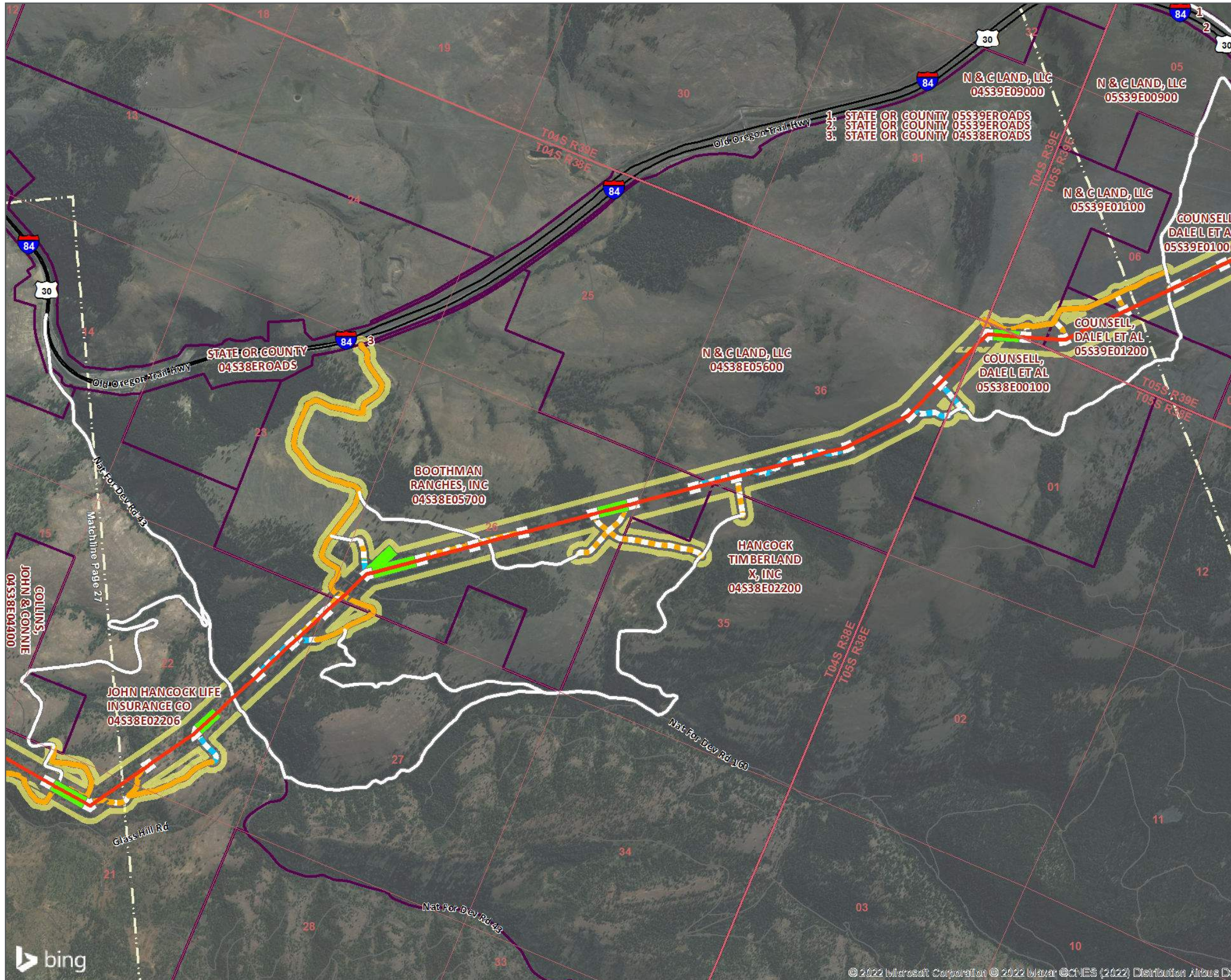
Boardman to Hemingway
Map Date: 9/30/2022
CPCN FINAL ROUTE



Union County



Page 26 of 62



LEGEND
B2H EFSC Route (2017)

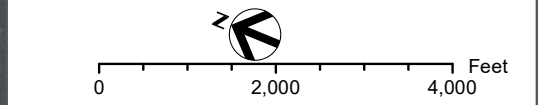
- Parcels within Selected Site Boundary

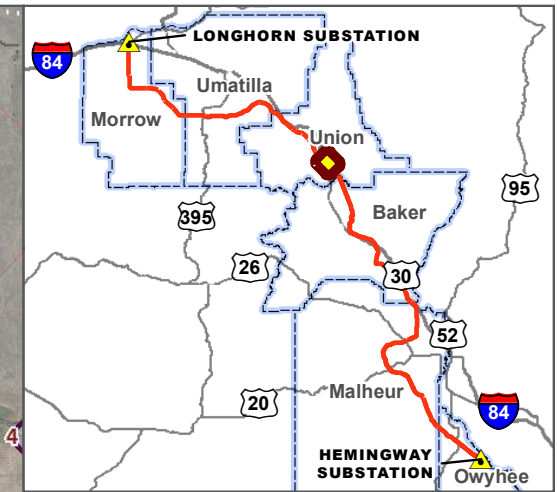
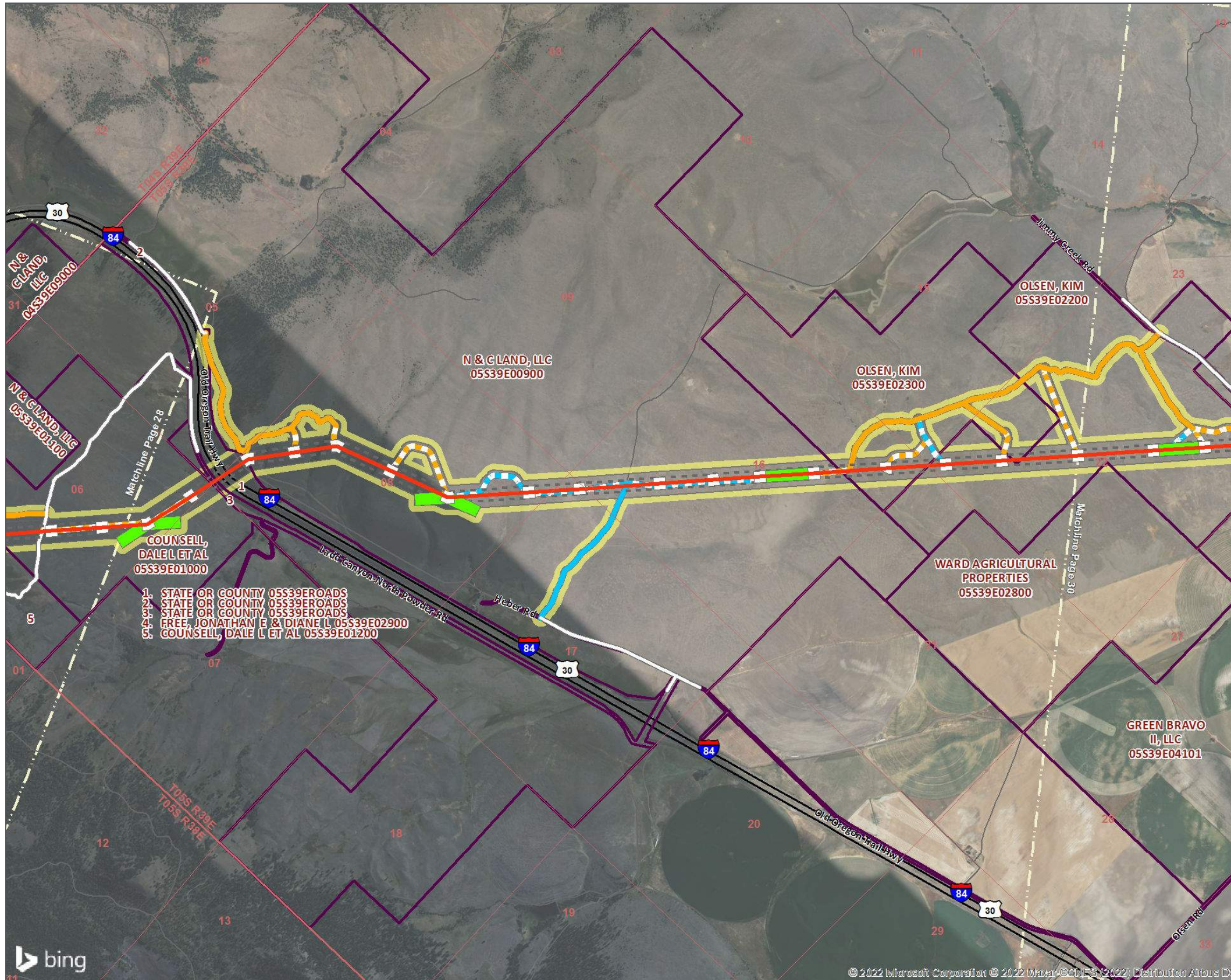
Project Features

- Proposed Route
- Existing Road, No Substantial Modification, 0-20% Improvements
- Existing Road, Substantial Modification, 21-70% Improvements
- New Road, Bladed
- New Road, Primitive
- Pulling and Tensioning
- Structure Work
- Selected Site Boundary

DATA SOURCES:
 Idaho Power, Tetra Tech, Leidos, USC, USGS

Boardman to Hemingway
 Map Date: 9/30/2022
 CPCN FINAL ROUTE





LEGEND
B2H EFSC Route (2017)

- Parcels within Selected Site Boundary

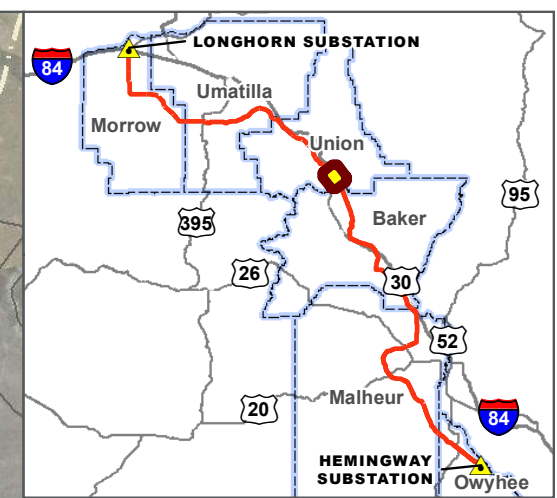
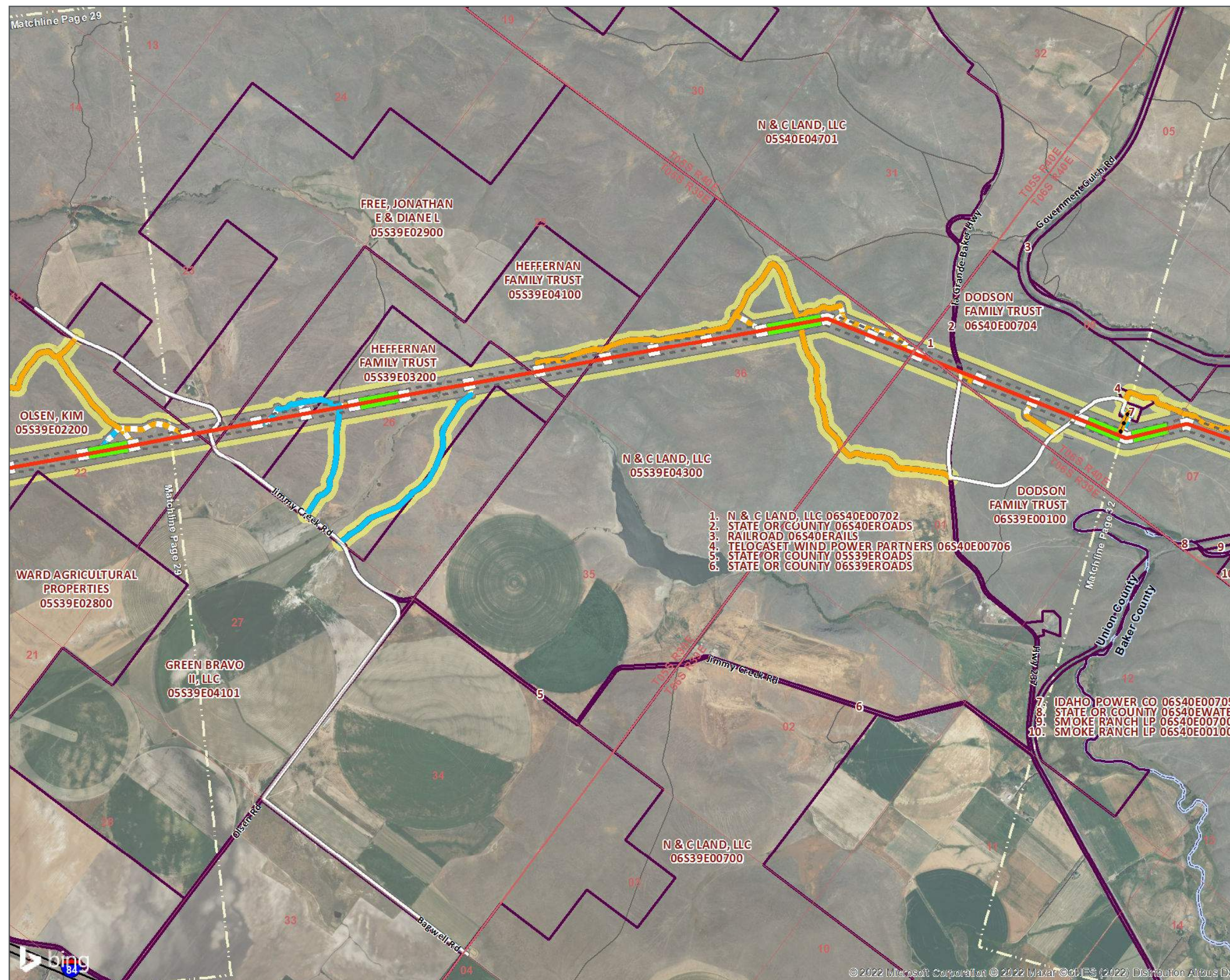
Project Features

- Proposed Route
- Existing Road, No Substantial Modification, 0-20% Improvements
- Existing Road, Substantial Modification, 21-70% Improvements
- Existing Road, Substantial Modification, 71-100% Improvements
- New Road, Bladed
- New Road, Primitive
- Pulling and Tensioning
- Structure Work
- Selected Site Boundary

DATA SOURCES:
 Idaho Power, Tetra Tech, Leidos, USC, USGS

Boardman to Hemingway
 Map Date: 9/30/2022
CPCN FINAL ROUTE

Union County Page 28 of 62

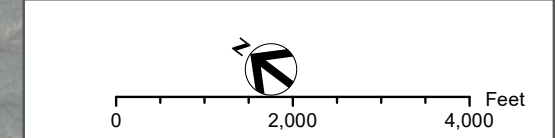


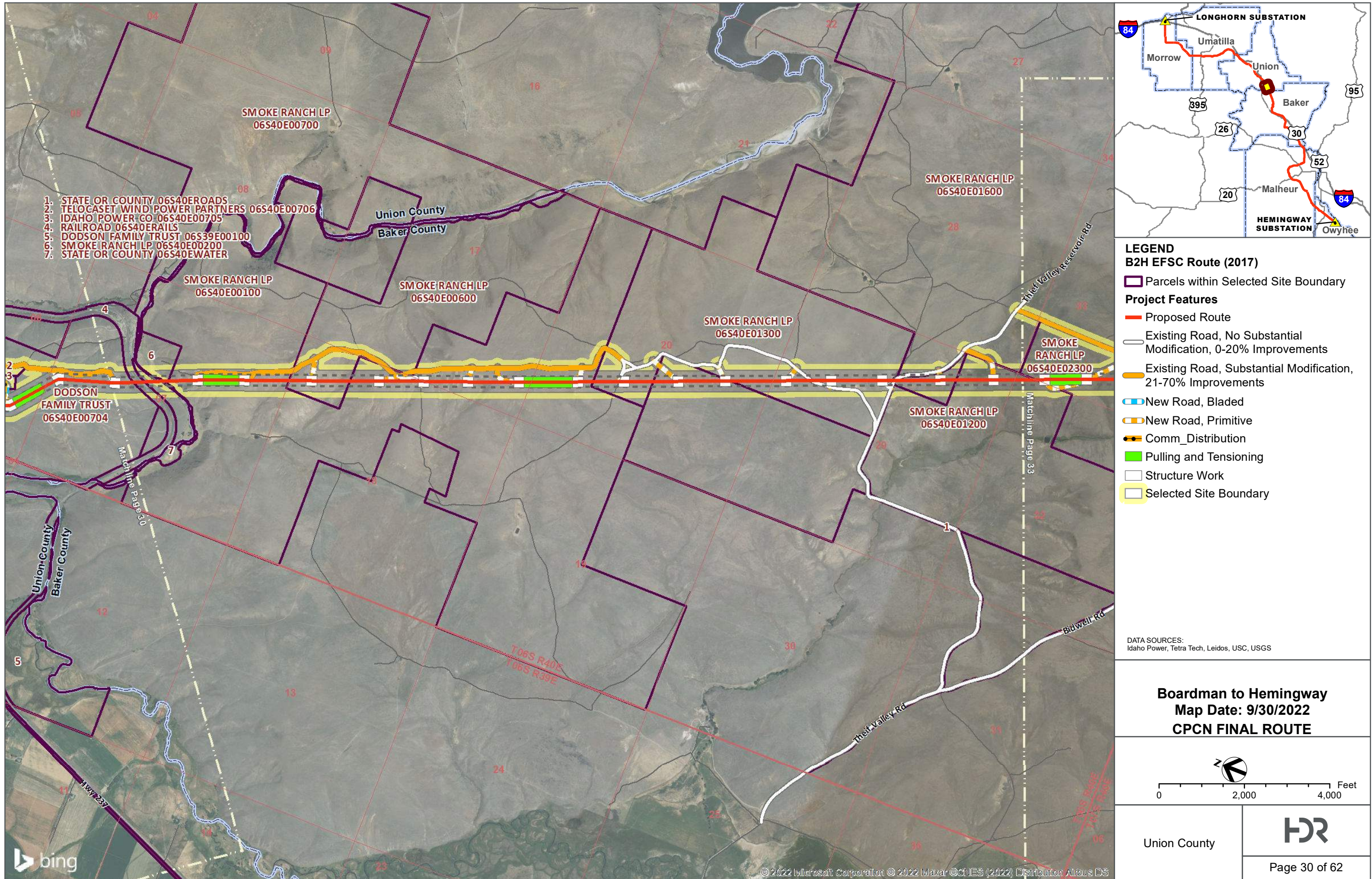
LEGEND
B2H EFSC Route (2017)

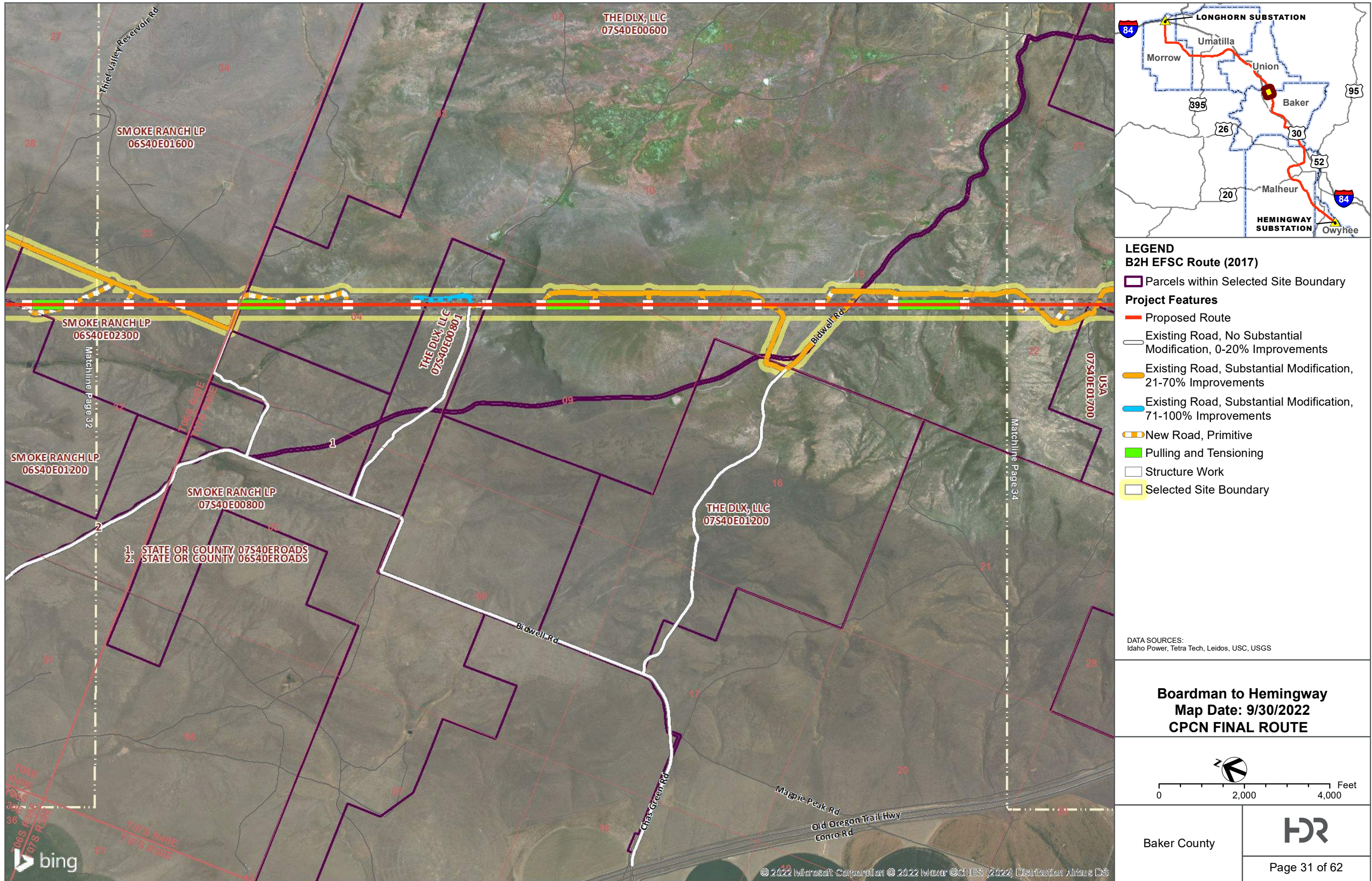
- Parcels within Selected Site Boundary
- Project Features**
- Proposed Route
- Existing Road, No Substantial Modification, 0-20% Improvements
- Existing Road, Substantial Modification, 21-70% Improvements
- Existing Road, Substantial Modification, 71-100% Improvements
- New Road, Bladed
- New Road, Primitive
- Comm_Distribution
- Communication Stations
- Pulling and Tensioning
- Structure Work
- Selected Site Boundary

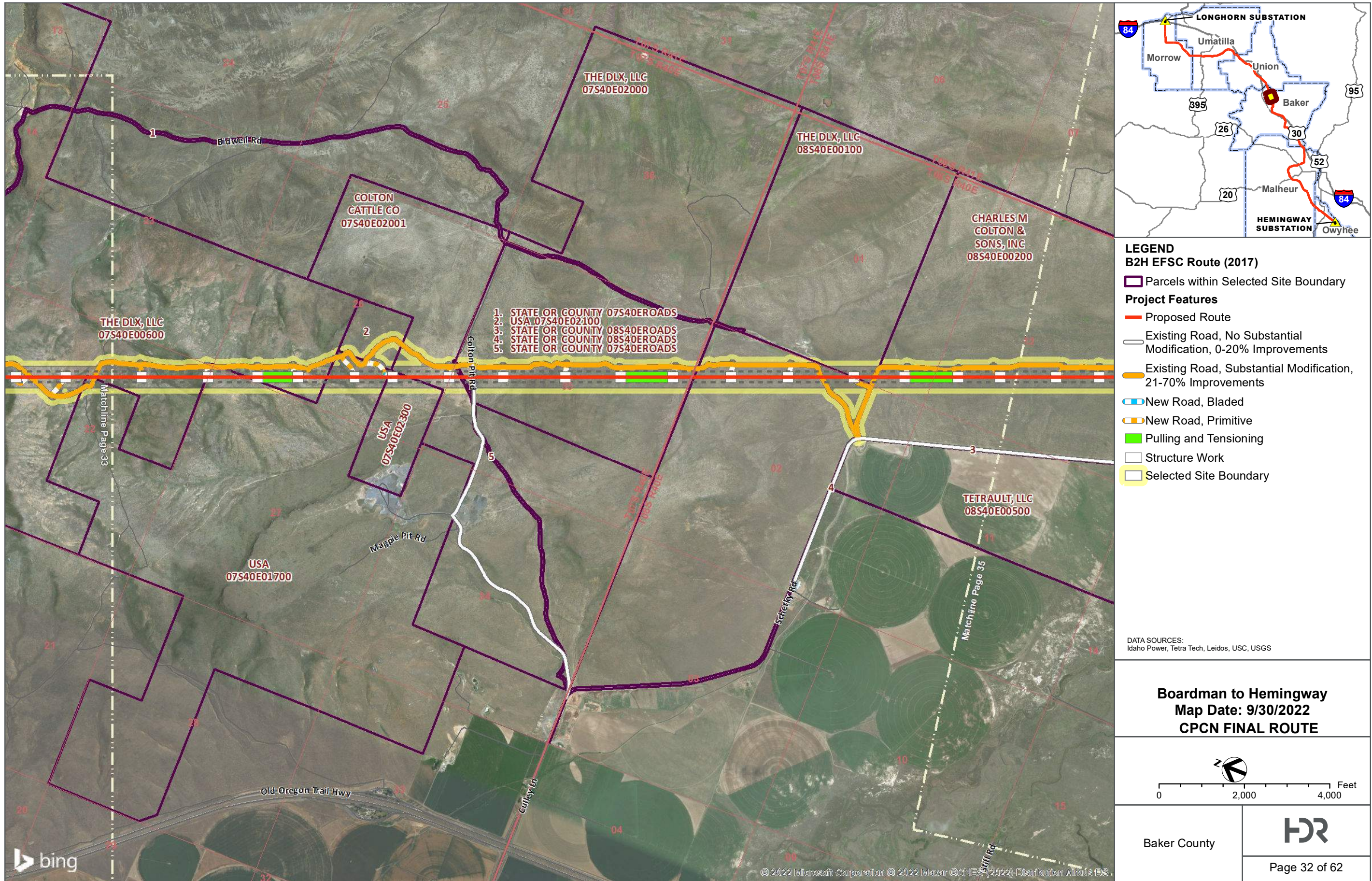
DATA SOURCES:
 Idaho Power, Tetra Tech, Leidos, USC, USGS

Boardman to Hemingway
 Map Date: 9/30/2022
CPCN FINAL ROUTE









LEGEND
B2H EFSC Route (2017)

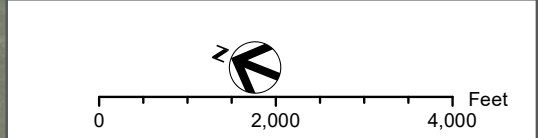
- Parcels within Selected Site Boundary

Project Features

- Proposed Route
- Existing Road, No Substantial Modification, 0-20% Improvements
- Existing Road, Substantial Modification, 21-70% Improvements
- New Road, Bladed
- New Road, Primitive
- Pulling and Tensioning
- Structure Work
- Selected Site Boundary

DATA SOURCES:
 Idaho Power, Tetra Tech, Leidos, USC, USGS

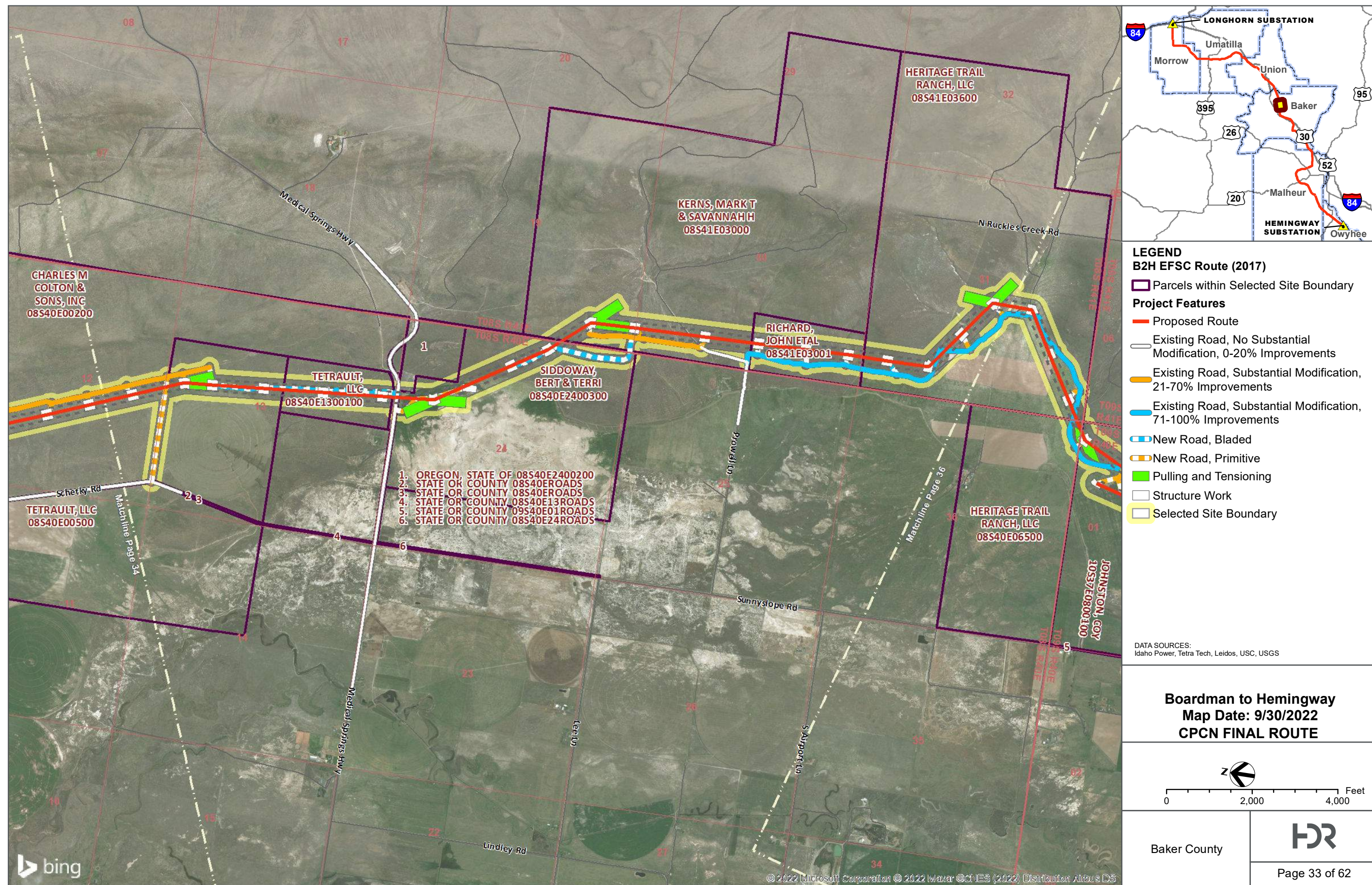
Boardman to Hemingway
 Map Date: 9/30/2022
 CPCN FINAL ROUTE



Baker County

HDR

Page 32 of 62



LEGEND
B2H EFSC Route (2017)

- Parcels within Selected Site Boundary

Project Features

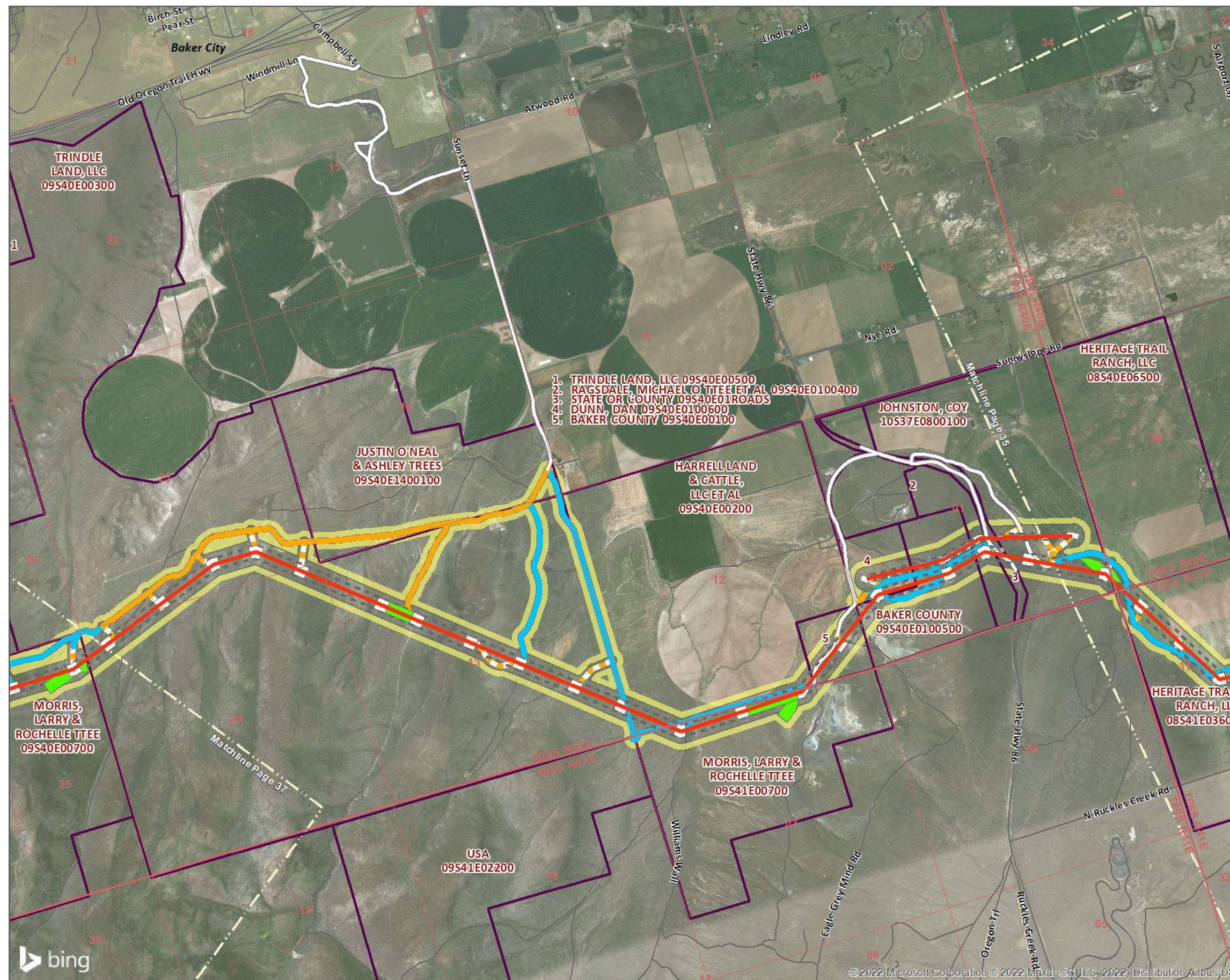
- Proposed Route
- Existing Road, No Substantial Modification, 0-20% Improvements
- Existing Road, Substantial Modification, 21-70% Improvements
- Existing Road, Substantial Modification, 71-100% Improvements
- New Road, Bladed
- New Road, Primitive
- Pulling and Tensioning
- Structure Work
- Selected Site Boundary

DATA SOURCES:
 Idaho Power, Tetra Tech, Leidos, USC, USGS

Boardman to Hemingway
 Map Date: 9/30/2022
 CPCN FINAL ROUTE

0 2,000 4,000
 Feet

Baker County Page 33 of 62



LEGEND
B2H EFSC Route (2017)

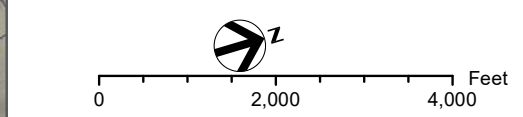
- Parcels within Selected Site Boundary

Project Features


- Proposed Route
- Existing Road, No Substantial Modification, 0-20% Improvements
- Existing Road, Substantial Modification, 21-70% Improvements
- Existing Road, Substantial Modification, 71-100% Improvements
- New Road, Bladed
- New Road, Primitive
- Pulling and Tensioning
- Structure Work
- Structure Work Area (Removal)
- Selected Site Boundary

DATA SOURCES:
 Idaho Power, Tetra Tech, Leidos, USC, USGS

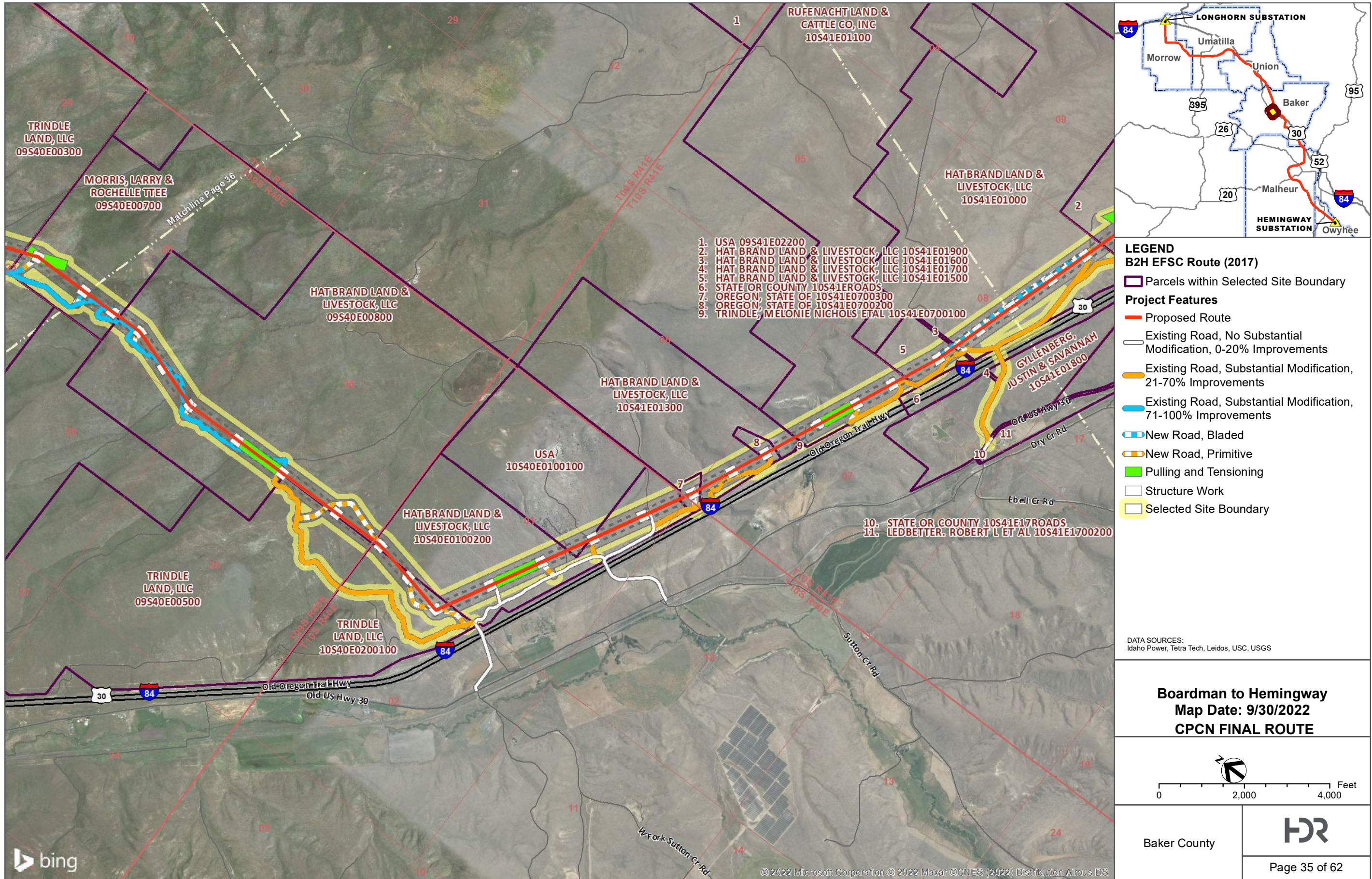
**Boardman to Hemingway
 Map Date: 9/30/2022
 CPCN FINAL ROUTE**

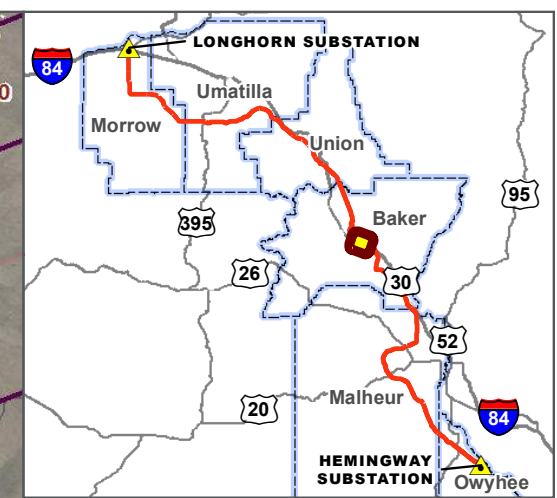
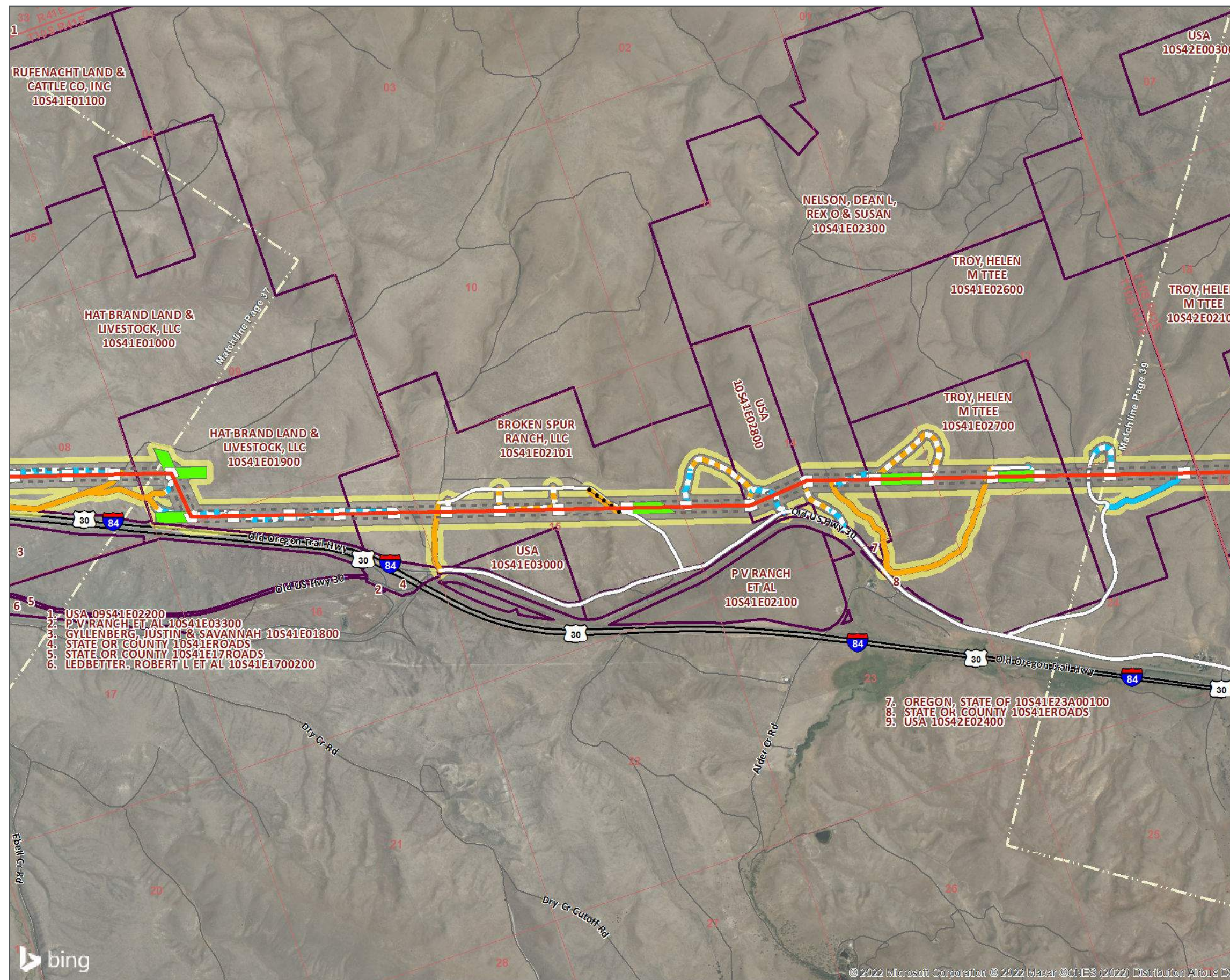


Baker County



Page 34 of 62





LEGEND
B2H EFSC Route (2017)


- Parcels within Selected Site Boundary

Project Features


- Proposed Route
- Existing Road, No Substantial Modification, 0-20% Improvements
- Existing Road, Substantial Modification, 21-70% Improvements
- Existing Road, Substantial Modification, 71-100% Improvements
- New Road, Bladed
- New Road, Primitive
- Comm_Distribution
- Communication Stations
- Pulling and Tensioning
- Structure Work
- Selected Site Boundary


DATA SOURCES:
 Idaho Power, Tetra Tech, Leidos, USC, USGS

Boardman to Hemingway
 Map Date: 9/30/2022
 CPCN FINAL ROUTE

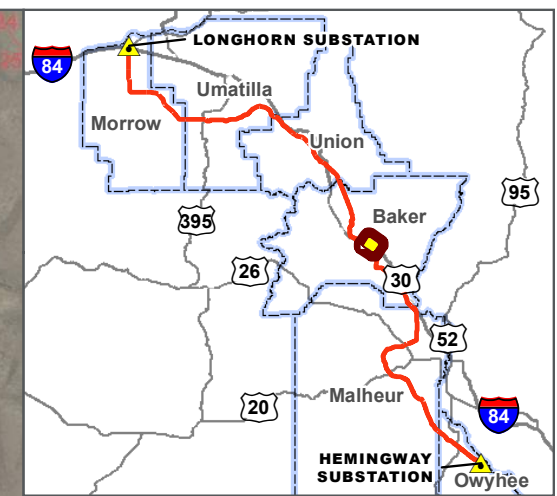
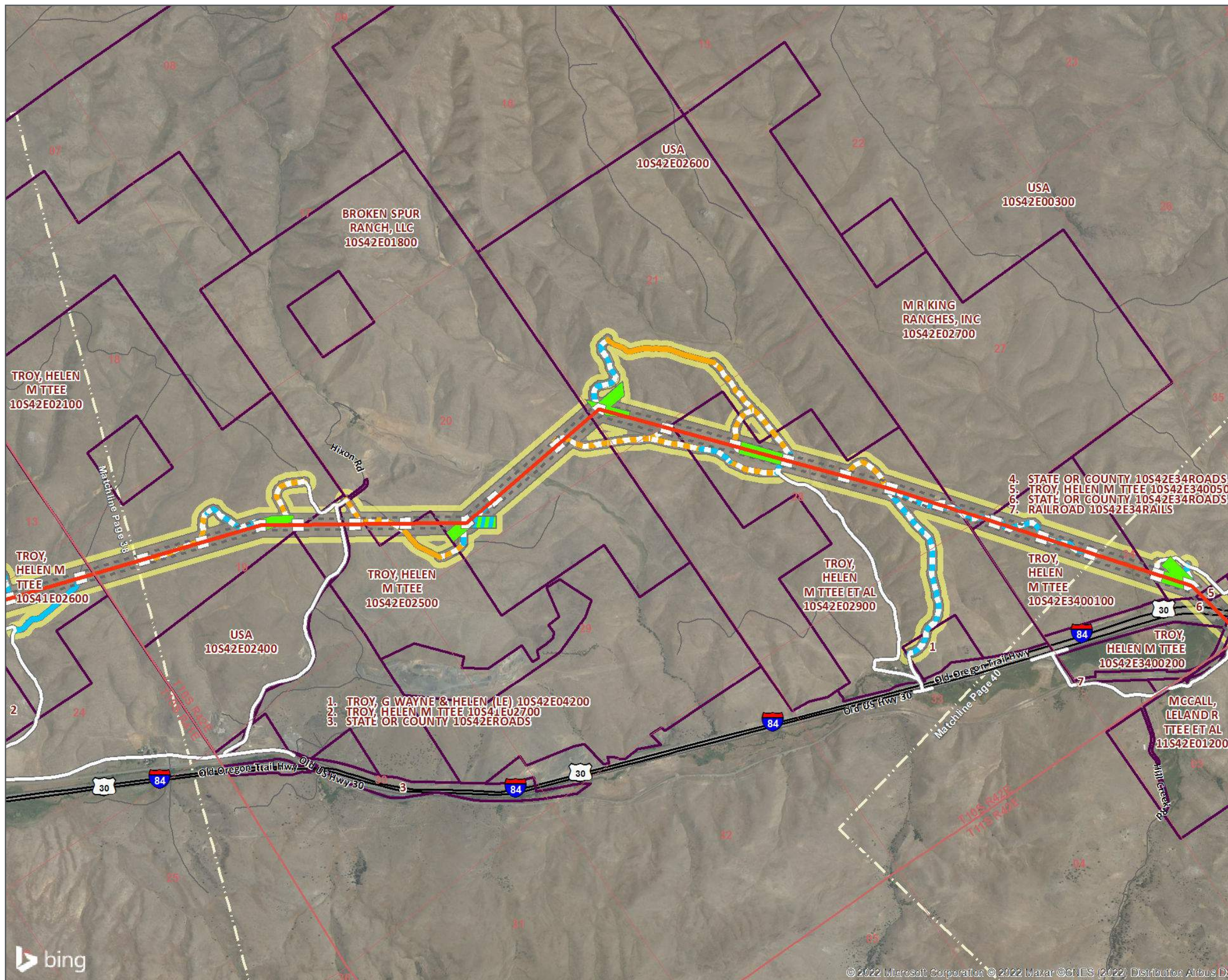


0 2,000 4,000 Feet





Baker County Page 36 of 62



LEGEND
B2H EFSC Route (2017)

- Parcels within Selected Site Boundary

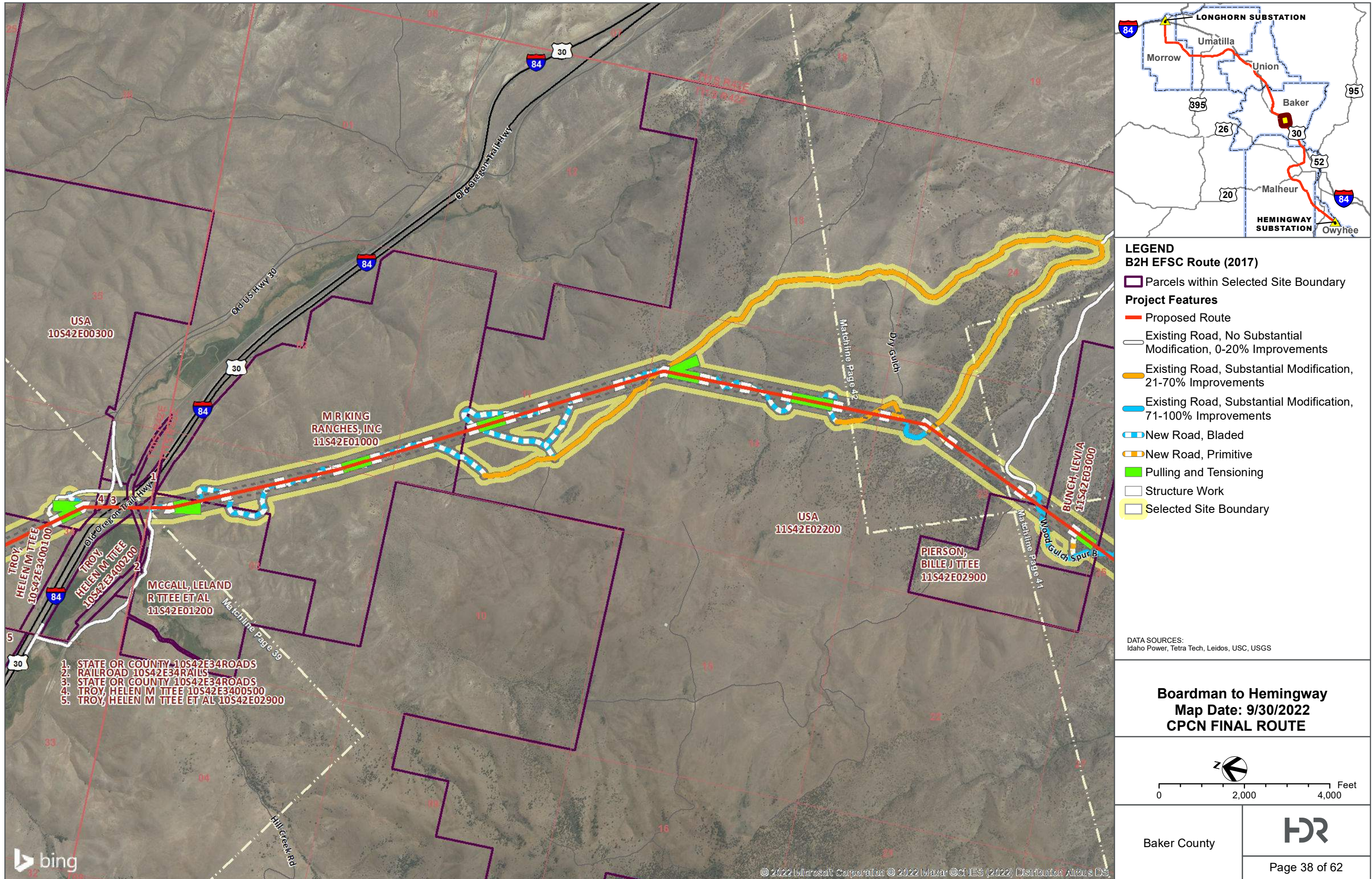
Project Features

- Proposed Route
- Existing Road, No Substantial Modification, 0-20% Improvements
- Existing Road, Substantial Modification, 21-70% Improvements
- Existing Road, Substantial Modification, 71-100% Improvements
- New Road, Bladed
- New Road, Primitive
- Light-Duty Fly Yards
- Pulling and Tensioning
- Structure Work
- Selected Site Boundary

DATA SOURCES:
 Idaho Power, Tetra Tech, Leidos, USC, USGS

Boardman to Hemingway
 Map Date: 9/30/2022
 CPCN FINAL ROUTE

Baker County Page 37 of 62

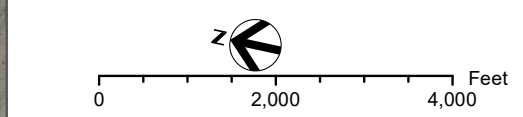


LEGEND
B2H EFSC Route (2017)


- Parcels within Selected Site Boundary
- Project Features**
- Proposed Route
- Existing Road, No Substantial Modification, 0-20% Improvements
- Existing Road, Substantial Modification, 21-70% Improvements
- Existing Road, Substantial Modification, 71-100% Improvements
- New Road, Bladed
- New Road, Primitive
- Pulling and Tensioning
- Structure Work
- Selected Site Boundary

DATA SOURCES:
 Idaho Power, Tetra Tech, Leidos, USC, USGS

Boardman to Hemingway
Map Date: 9/30/2022
CPCN FINAL ROUTE



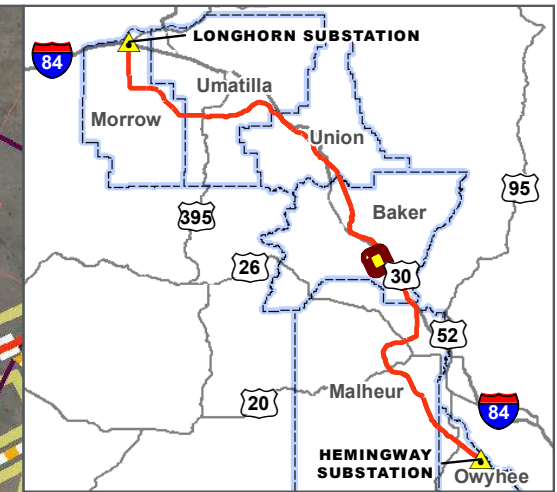
Baker County



Page 38 of 62

1. STATE OR COUNTY 10S42E34ROADS
2. RAILROAD 10S42E34RAILS
3. STATE OR COUNTY 10S42E34ROADS
4. TROY, HELEN M TTEE 10S42E3400500
5. TROY, HELEN M TTEE ET AL 10S42E02900





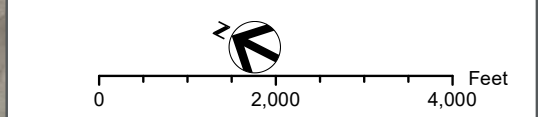
LEGEND

B2H EFSC Route (2017)


- Parcels within Selected Site Boundary
- Project Features**
- Proposed Route
- Existing Road, No Substantial Modification, 0-20% Improvements
- Existing Road, Substantial Modification, 21-70% Improvements
- Existing Road, Substantial Modification, 71-100% Improvements
- New Road, Bladed
- New Road, Primitive
- Pulling and Tensioning
- Structure Work
- Selected Site Boundary

DATA SOURCES:
 Idaho Power, Tetra Tech, Leidos, USC, USGS

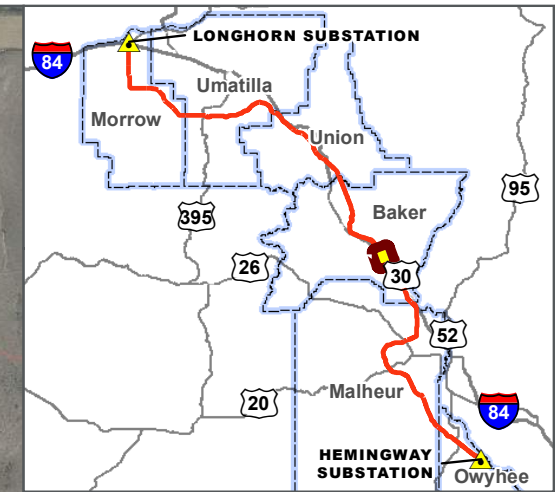
Boardman to Hemingway
Map Date: 9/30/2022
CPCN FINAL ROUTE



Baker County



Page 39 of 62

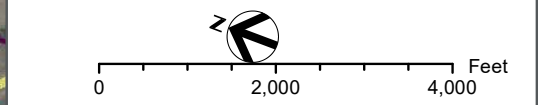


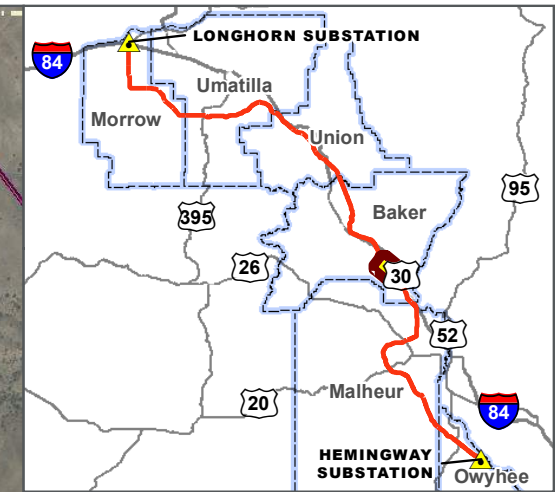
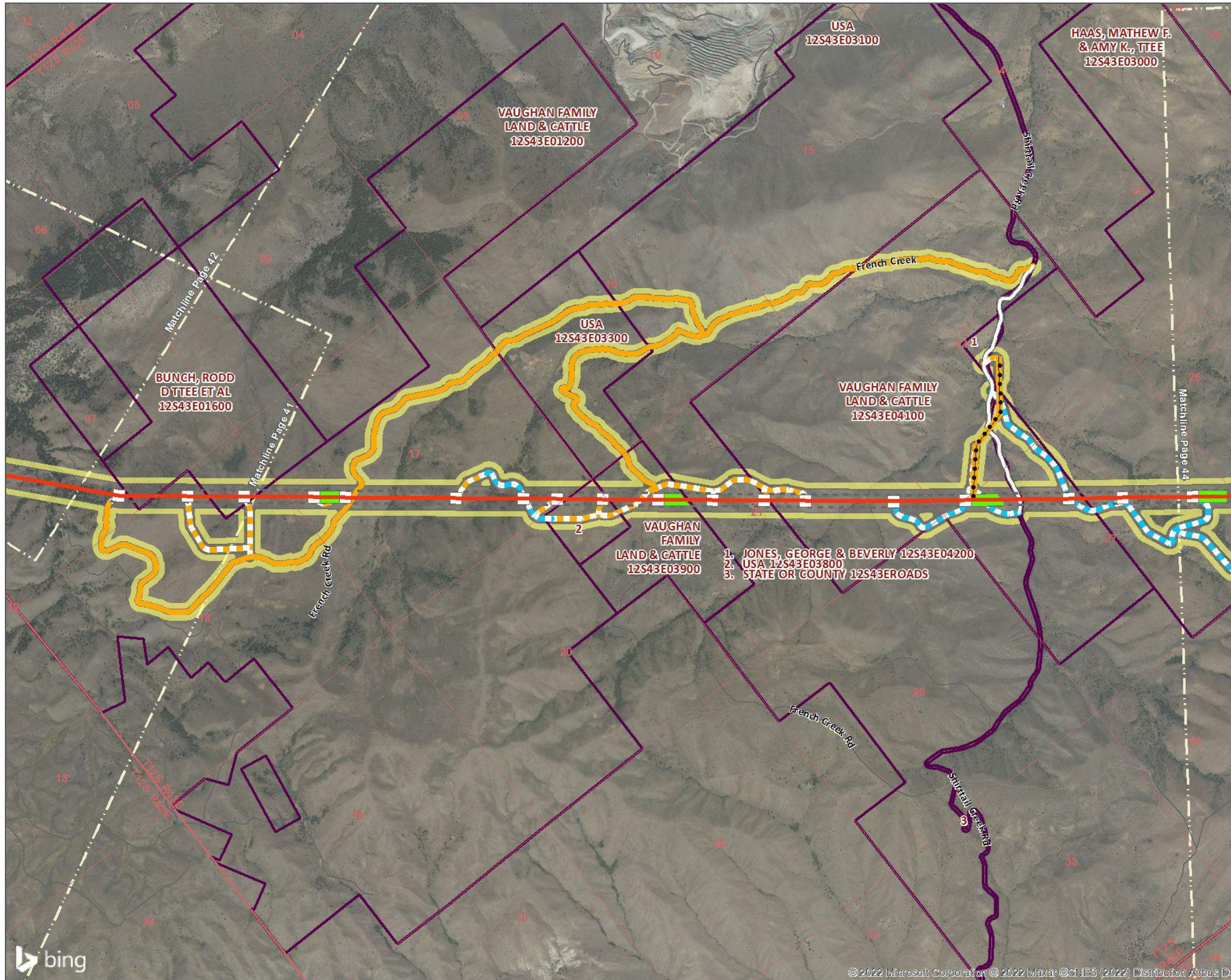
LEGEND
B2H EFSC Route (2017)

- Parcels within Selected Site Boundary
- Project Features**
- Proposed Route
- Existing Road, No Substantial Modification, 0-20% Improvements
- Existing Road, Substantial Modification, 21-70% Improvements
- Existing Road, Substantial Modification, 71-100% Improvements
- New Road, Bladed
- New Road, Primitive
- Pulling and Tensioning
- Structure Work
- Selected Site Boundary

DATA SOURCES:
 Idaho Power, Tetra Tech, Leidos, USC, USGS

Boardman to Hemingway
Map Date: 9/30/2022
CPCN FINAL ROUTE





LEGEND
B2H EFSC Route (2017)

- Parcels within Selected Site Boundary

Project Features

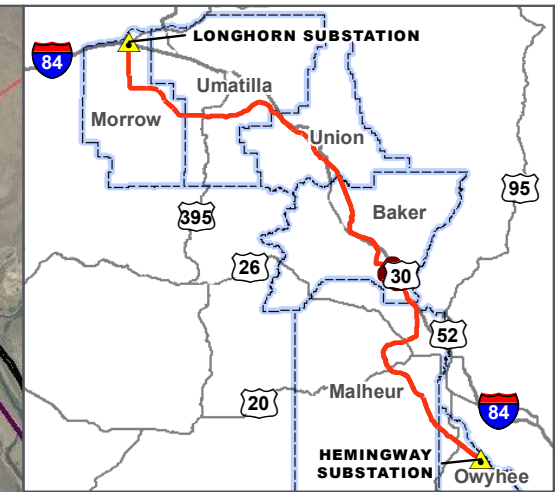
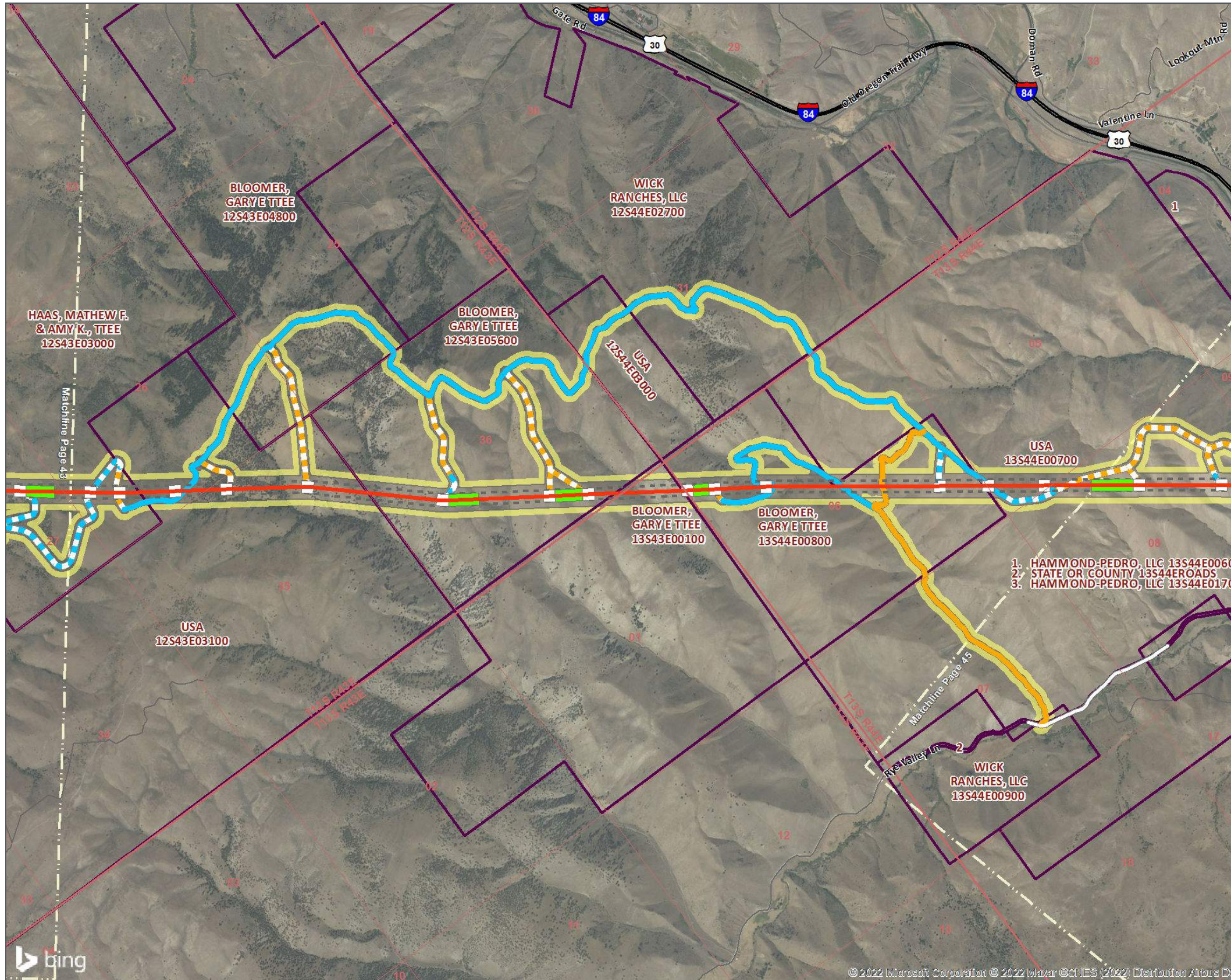
- Proposed Route
- Existing Road, No Substantial Modification, 0-20% Improvements
- Existing Road, Substantial Modification, 21-70% Improvements
- New Road, Bladed
- New Road, Primitive
- Comm_Distribution
- Communication Stations
- Pulling and Tensioning
- Structure Work
- Selected Site Boundary

DATA SOURCES:
 Idaho Power, Tetra Tech, Leidos, USC, USGS

Boardman to Hemingway
 Map Date: 9/30/2022
 CPCN FINAL ROUTE

Baker County

Page 41 of 62



LEGEND
B2H EFSC Route (2017)

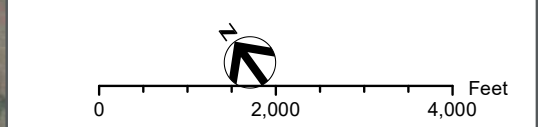
- Parcels within Selected Site Boundary

Project Features


- Proposed Route
- Existing Road, No Substantial Modification, 0-20% Improvements
- Existing Road, Substantial Modification, 21-70% Improvements
- Existing Road, Substantial Modification, 71-100% Improvements
- New Road, Bladed
- New Road, Primitive
- Pulling and Tensioning
- Structure Work
- Selected Site Boundary

DATA SOURCES:
 Idaho Power, Tetra Tech, Leidos, USC, USGS

Boardman to Hemingway
 Map Date: 9/30/2022
 CPCN FINAL ROUTE

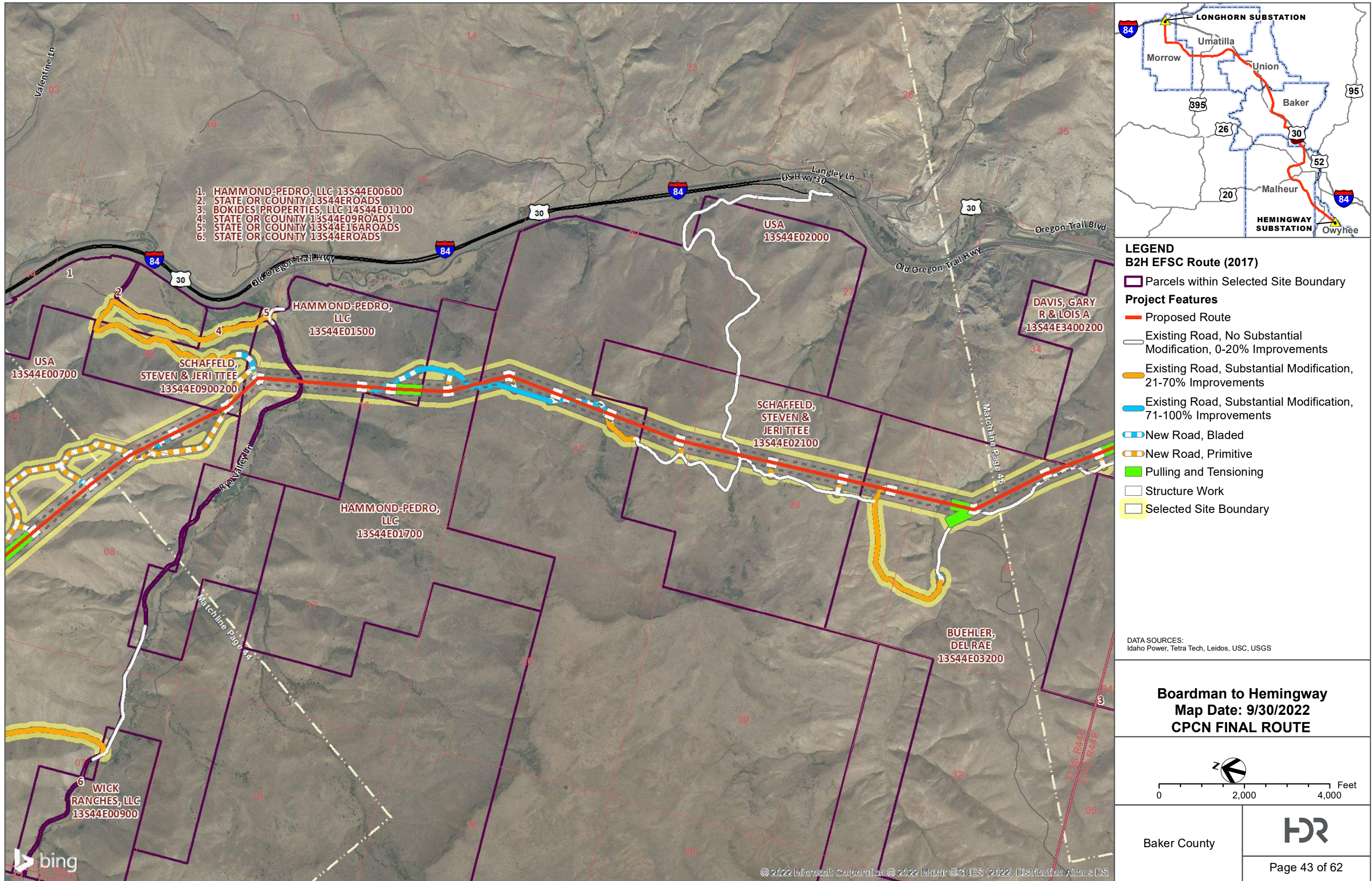


Baker County



Page 42 of 62





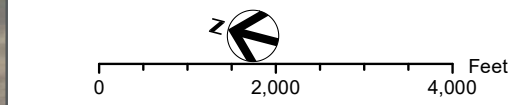
1. HAMMOND-PEDRO, LLC 13S44E00600
2. STATE OR COUNTY 13S44E00ROADS
3. BOKIDES PROPERTIES, LLC 14S44E01100
4. STATE OR COUNTY 13S44E09ROADS
5. STATE OR COUNTY 13S44E16ROADS
6. STATE OR COUNTY 13S44E00ROADS

LEGEND
B2H EFSC Route (2017)

- ▭ Parcels within Selected Site Boundary
- Project Features**
- Proposed Route
- Existing Road, No Substantial Modification, 0-20% Improvements
- Existing Road, Substantial Modification, 21-70% Improvements
- Existing Road, Substantial Modification, 71-100% Improvements
- ▭ New Road, Bladed
- ▭ New Road, Primitive
- ▭ Pulling and Tensioning
- ▭ Structure Work
- ▭ Selected Site Boundary

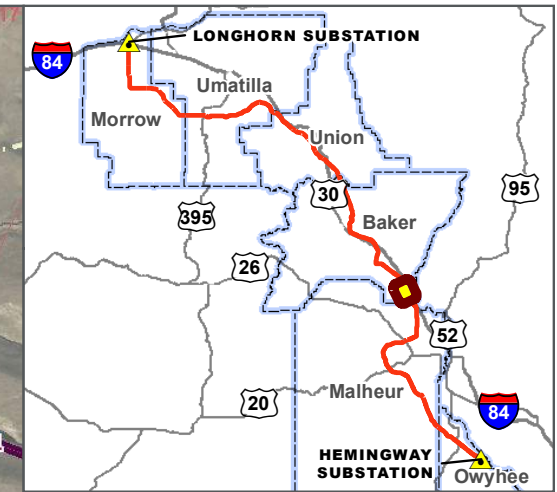
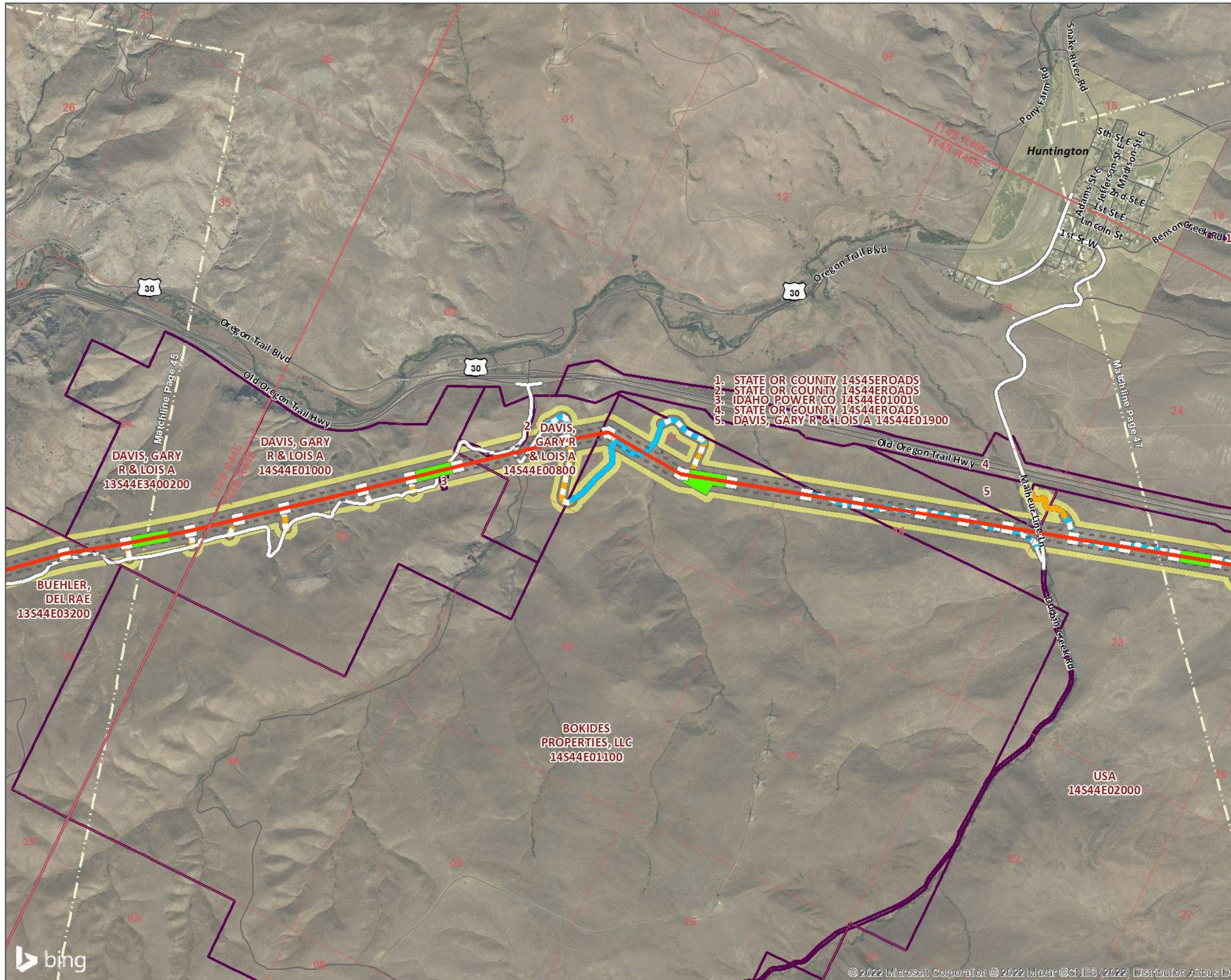
DATA SOURCES:
 Idaho Power, Tetra Tech, Leidos, USC, USGS

**Boardman to Hemingway
 Map Date: 9/30/2022
 CPCN FINAL ROUTE**



Baker County

Page 43 of 62



LEGEND
B2H EFSC Route (2017)

- Parcels within Selected Site Boundary

Project Features

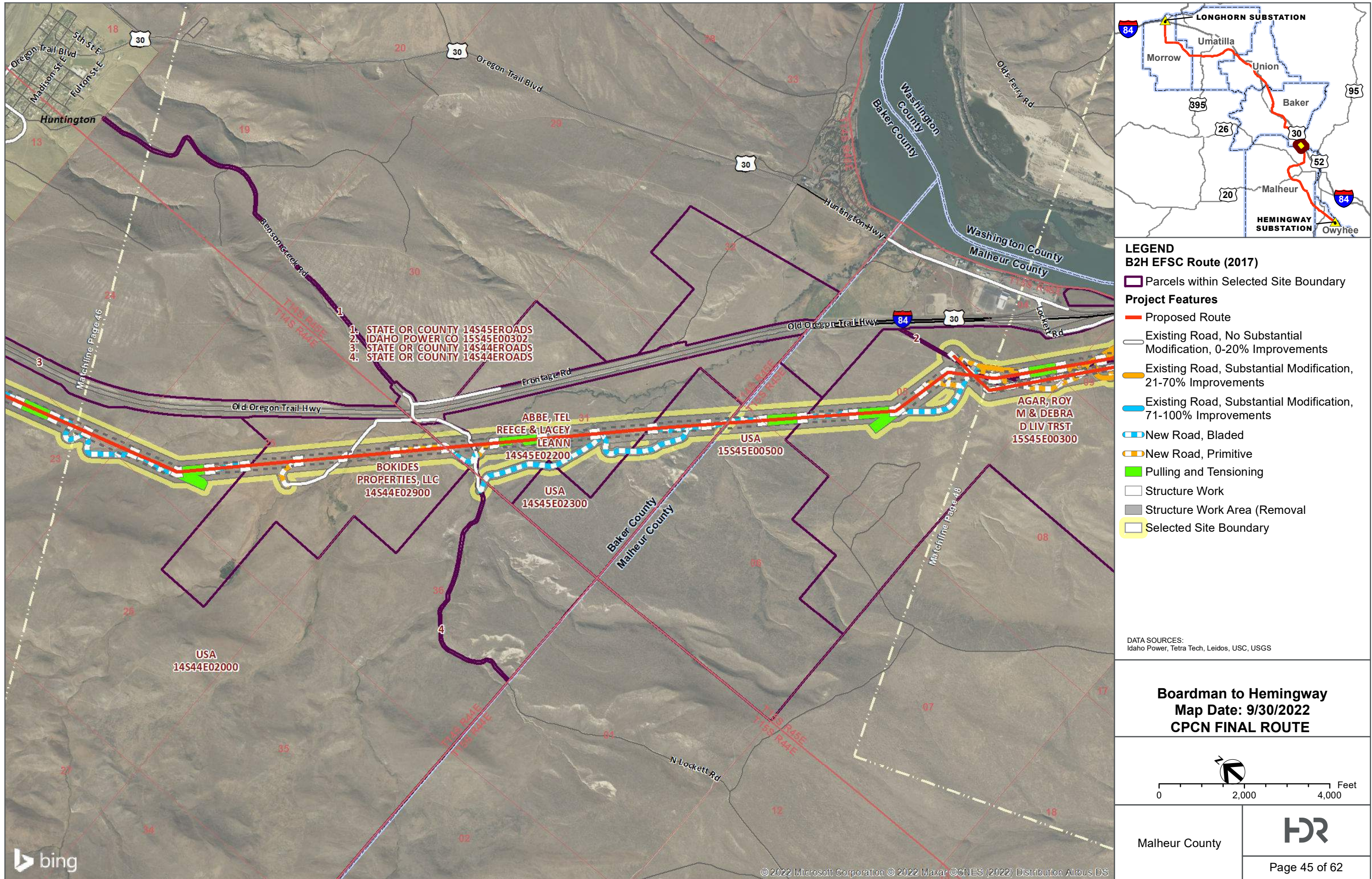
- Proposed Route
- Existing Road, No Substantial Modification, 0-20% Improvements
- Existing Road, Substantial Modification, 21-70% Improvements
- Existing Road, Substantial Modification, 71-100% Improvements
- New Road, Bladed
- New Road, Primitive
- Pulling and Tensioning
- Structure Work
- Selected Site Boundary

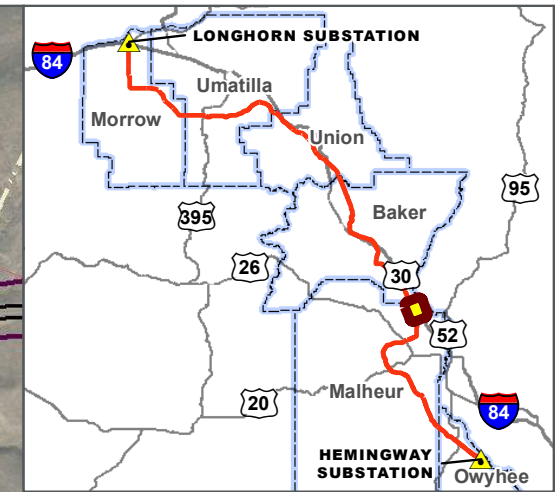
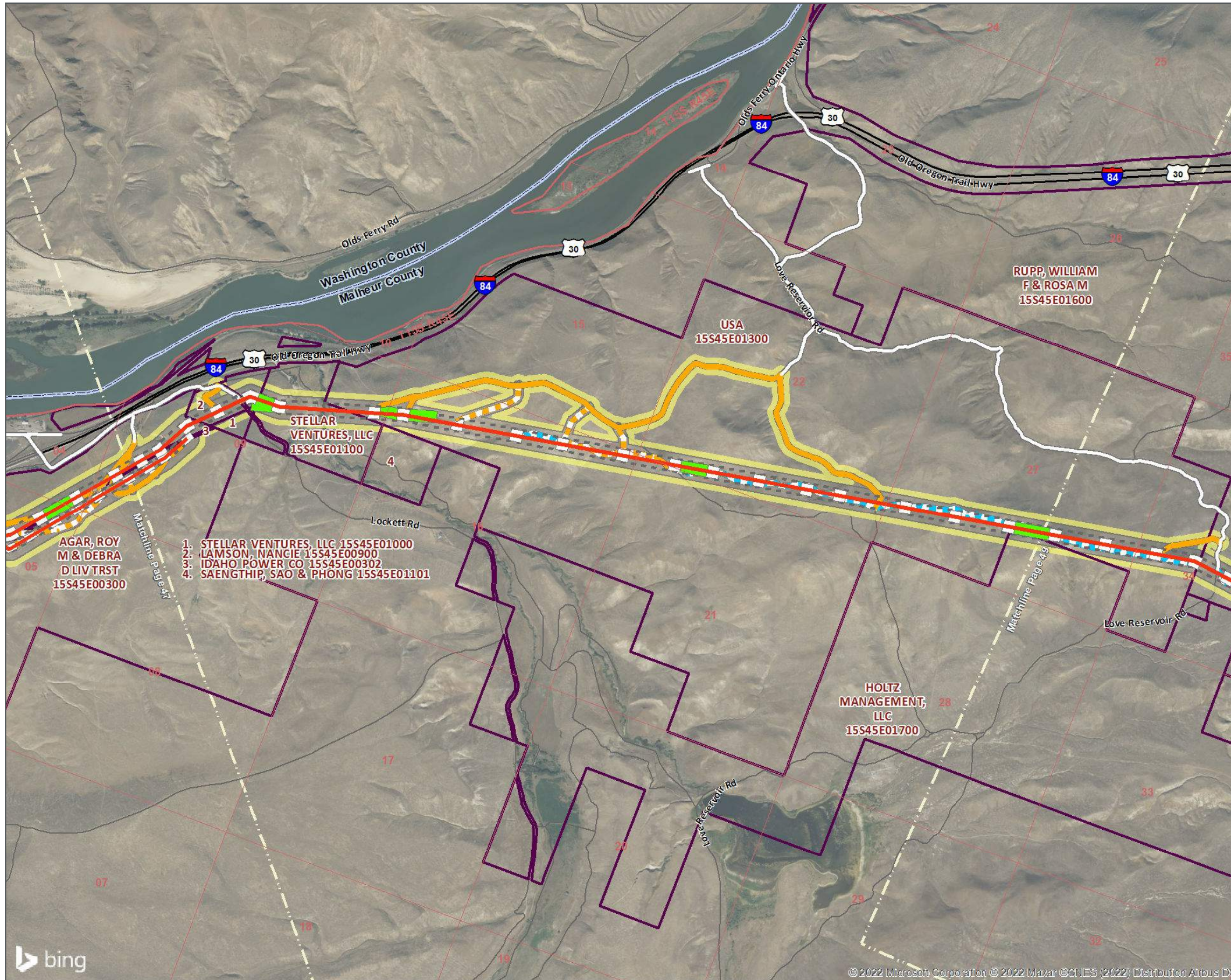
DATA SOURCES:
 Idaho Power, Tetra Tech, Leidos, USC, USGS

Boardman to Hemingway
 Map Date: 9/30/2022
 CPCN FINAL ROUTE

Baker County

Page 44 of 62





LEGEND
B2H EFSC Route (2017)

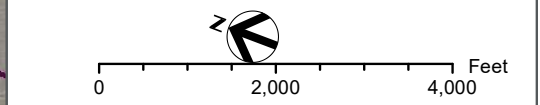
- Parcels within Selected Site Boundary

Project Features


- Proposed Route
- Existing Road, No Substantial Modification, 0-20% Improvements
- Existing Road, Substantial Modification, 21-70% Improvements
- New Road, Bladed
- New Road, Primitive
- Pulling and Tensioning
- Structure Work
- Structure Work Area (Removal)
- Selected Site Boundary

DATA SOURCES:
 Idaho Power, Tetra Tech, Leidos, USC, USGS

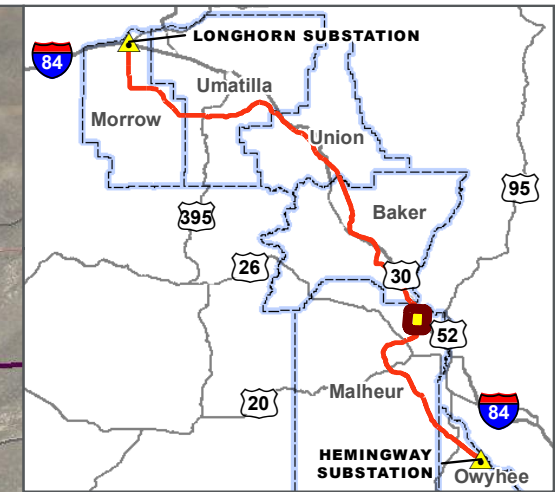
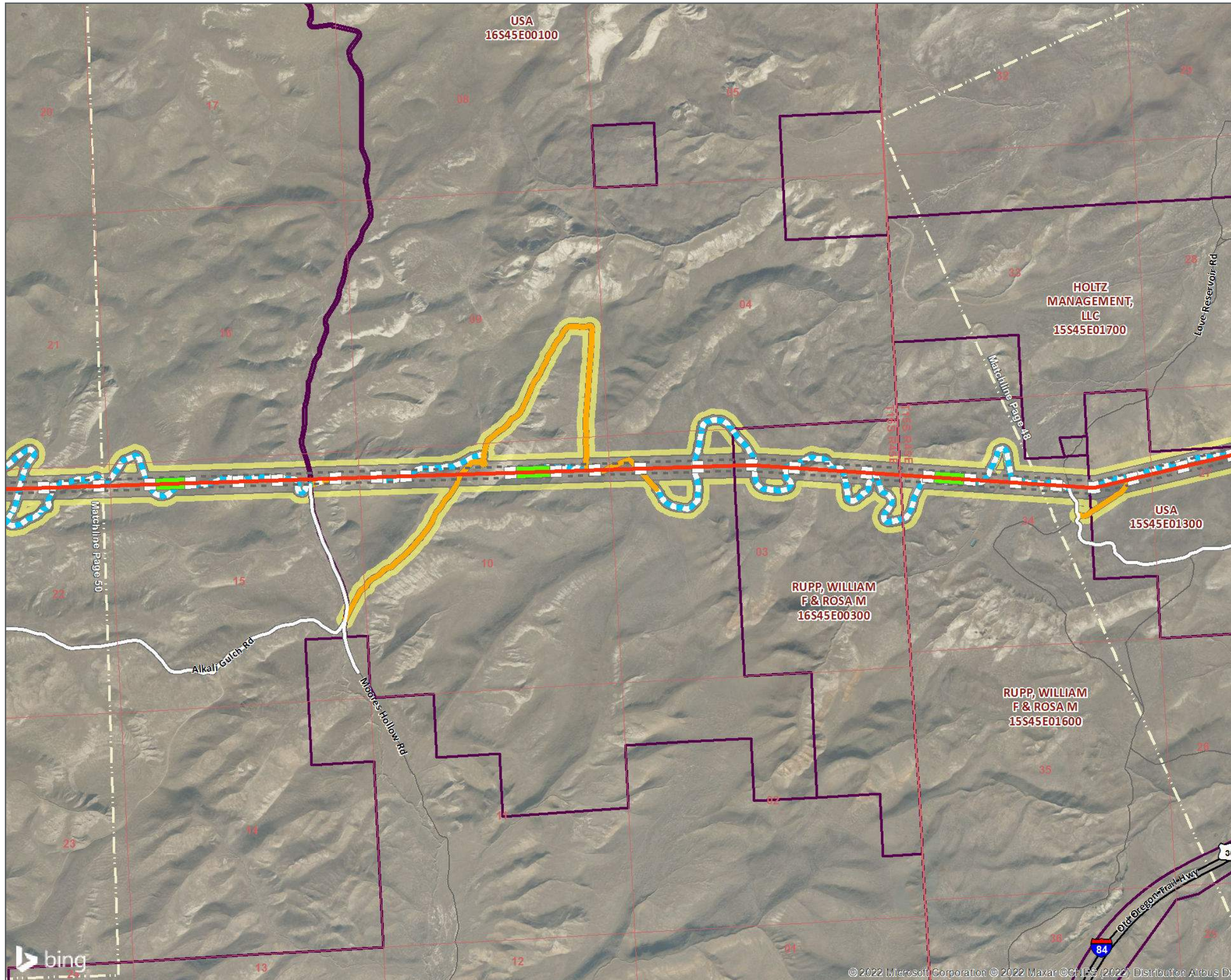
**Boardman to Hemingway
 Map Date: 9/30/2022
 CPCN FINAL ROUTE**



Malheur County



Page 46 of 62



LEGEND
B2H EFSC Route (2017)

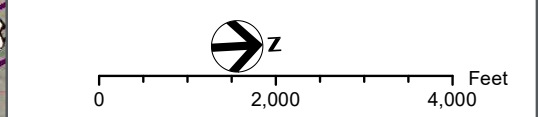
- Parcels within Selected Site Boundary

Project Features


- Proposed Route
- Existing Road, No Substantial Modification, 0-20% Improvements
- Existing Road, Substantial Modification, 21-70% Improvements
- New Road, Bladed
- New Road, Primitive
- Pulling and Tensioning
- Structure Work
- Selected Site Boundary

DATA SOURCES:
 Idaho Power, Tetra Tech, Leidos, USC, USGS

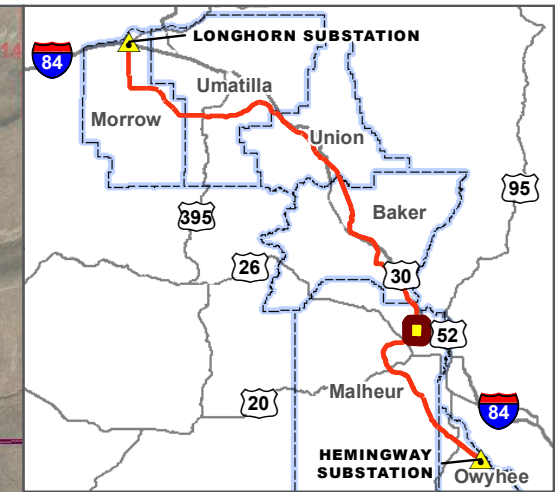
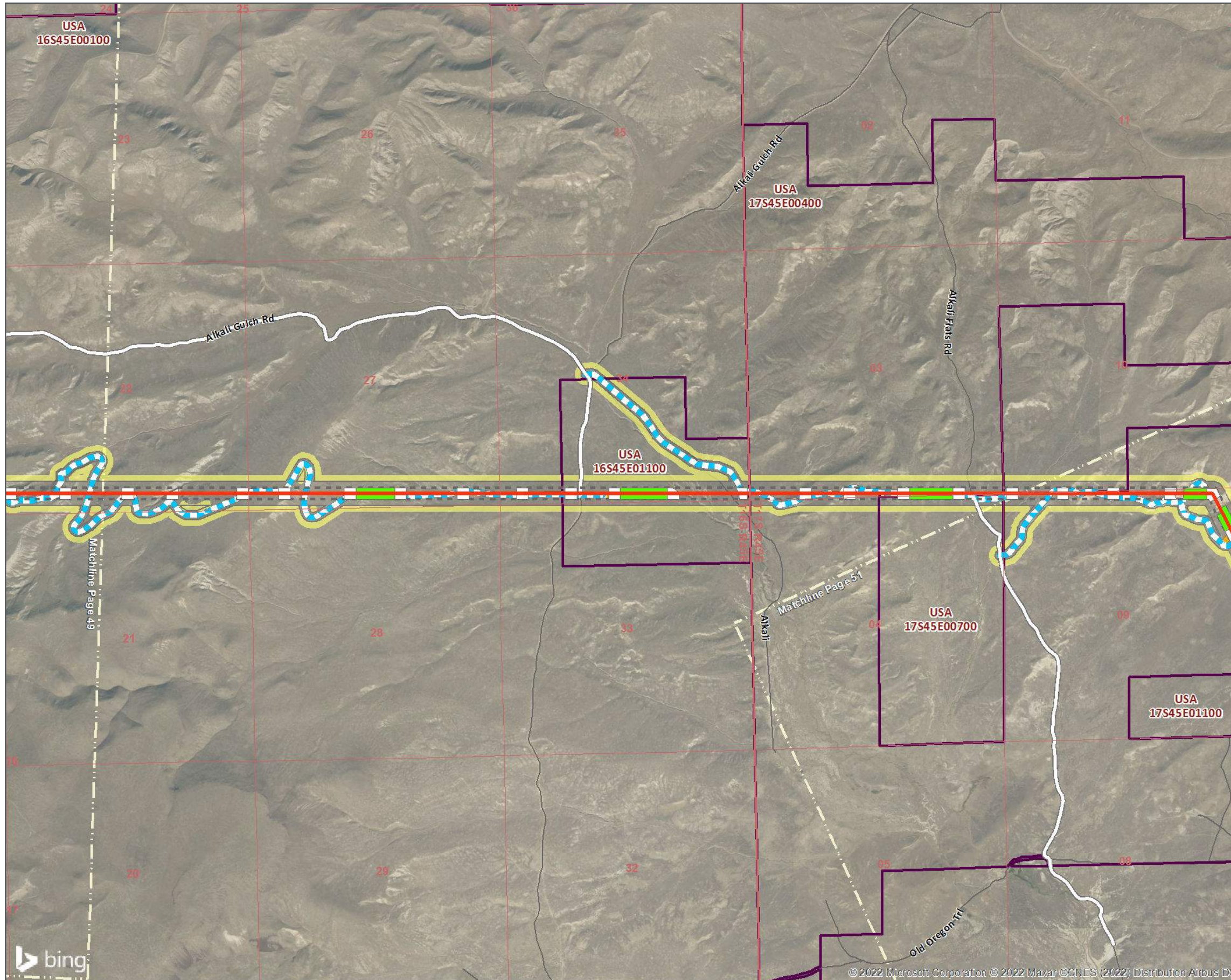
Boardman to Hemingway
 Map Date: 9/30/2022
 CPCN FINAL ROUTE



Malheur County



Page 47 of 62



LEGEND
B2H EFSC Route (2017)

- Parcels within Selected Site Boundary

Project Features

- Proposed Route
- Existing Road, No Substantial Modification, 0-20% Improvements
- New Road, Bladed
- New Road, Primitive
- Pulling and Tensioning
- Structure Work
- Selected Site Boundary

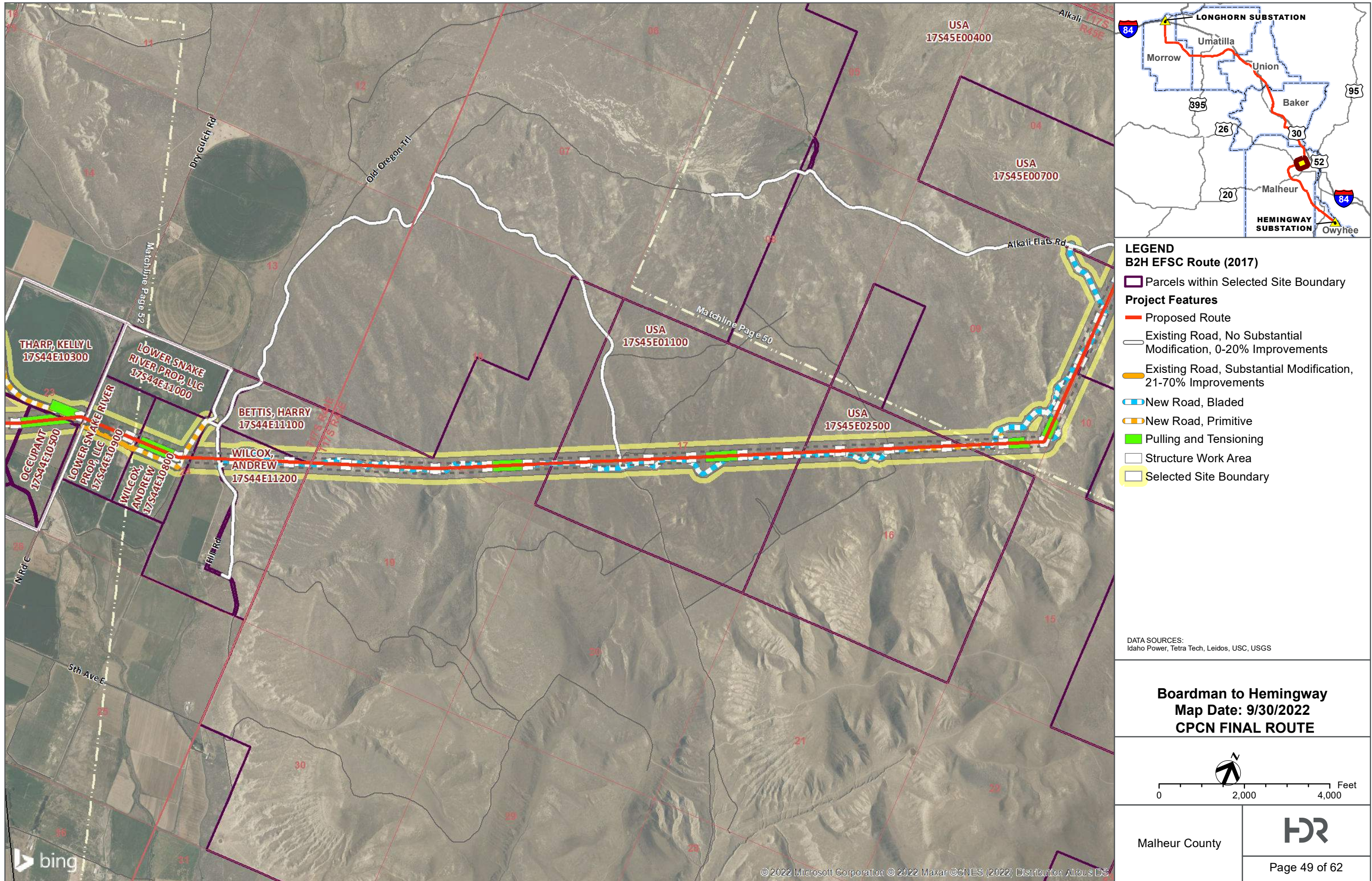
DATA SOURCES:
 Idaho Power, Tetra Tech, Leidos, USC, USGS

Boardman to Hemingway
 Map Date: 9/30/2022
 CPCN FINAL ROUTE

0 2,000 4,000 Feet

Malheur County

Page 48 of 62



LEGEND
B2H EFSC Route (2017)

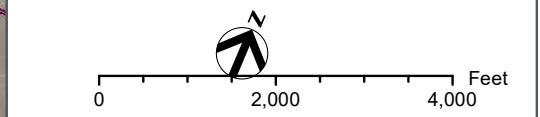
- Parcels within Selected Site Boundary

Project Features


- Proposed Route
- Existing Road, No Substantial Modification, 0-20% Improvements
- Existing Road, Substantial Modification, 21-70% Improvements
- New Road, Bladed
- New Road, Primitive
- Pulling and Tensioning
- Structure Work Area
- Selected Site Boundary

DATA SOURCES:
 Idaho Power, Tetra Tech, Leidos, USC, USGS

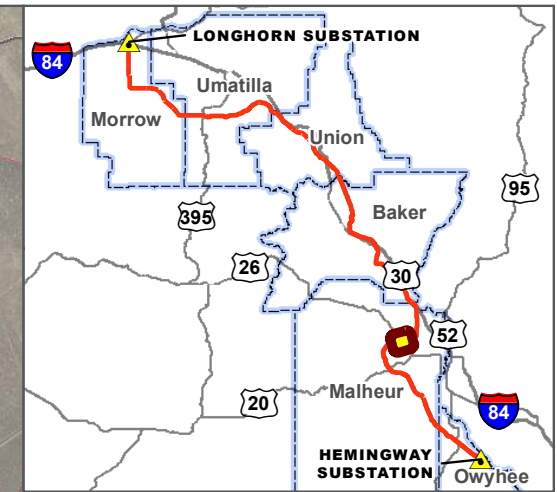
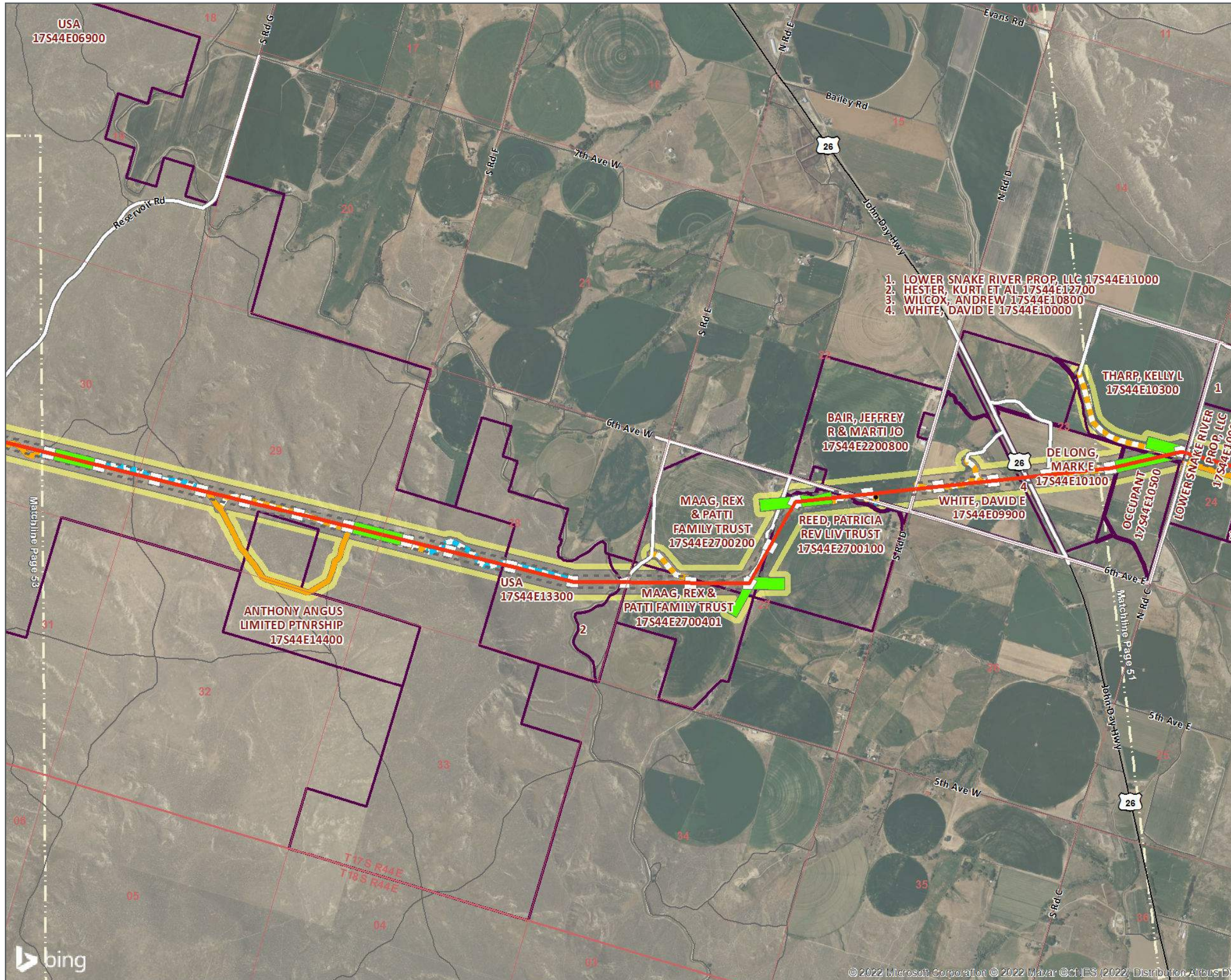
Boardman to Hemingway
 Map Date: 9/30/2022
 CPCN FINAL ROUTE



Malheur County



Page 49 of 62

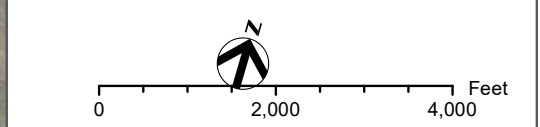


LEGEND
B2H EFSC Route (2017)


- Parcels within Selected Site Boundary
- Project Features**
- Proposed Route
- Existing Road, No Substantial Modification, 0-20% Improvements
- Existing Road, Substantial Modification, 21-70% Improvements
- New Road, Bladed
- New Road, Primitive
- Comm_Distribution
- Communication Stations
- Pulling and Tensioning
- Structure Work
- Selected Site Boundary

DATA SOURCES:
 Idaho Power, Tetra Tech, Leidos, USC, USGS

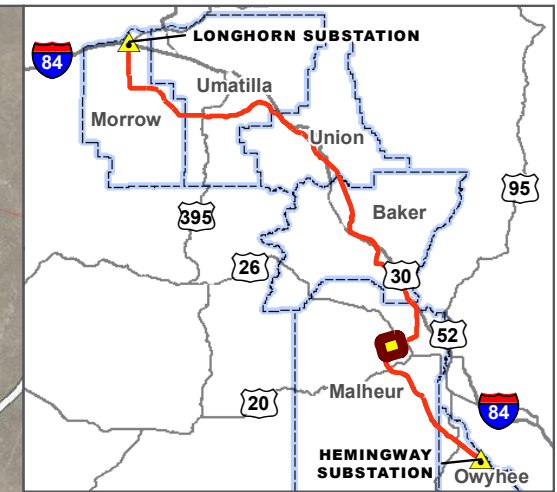
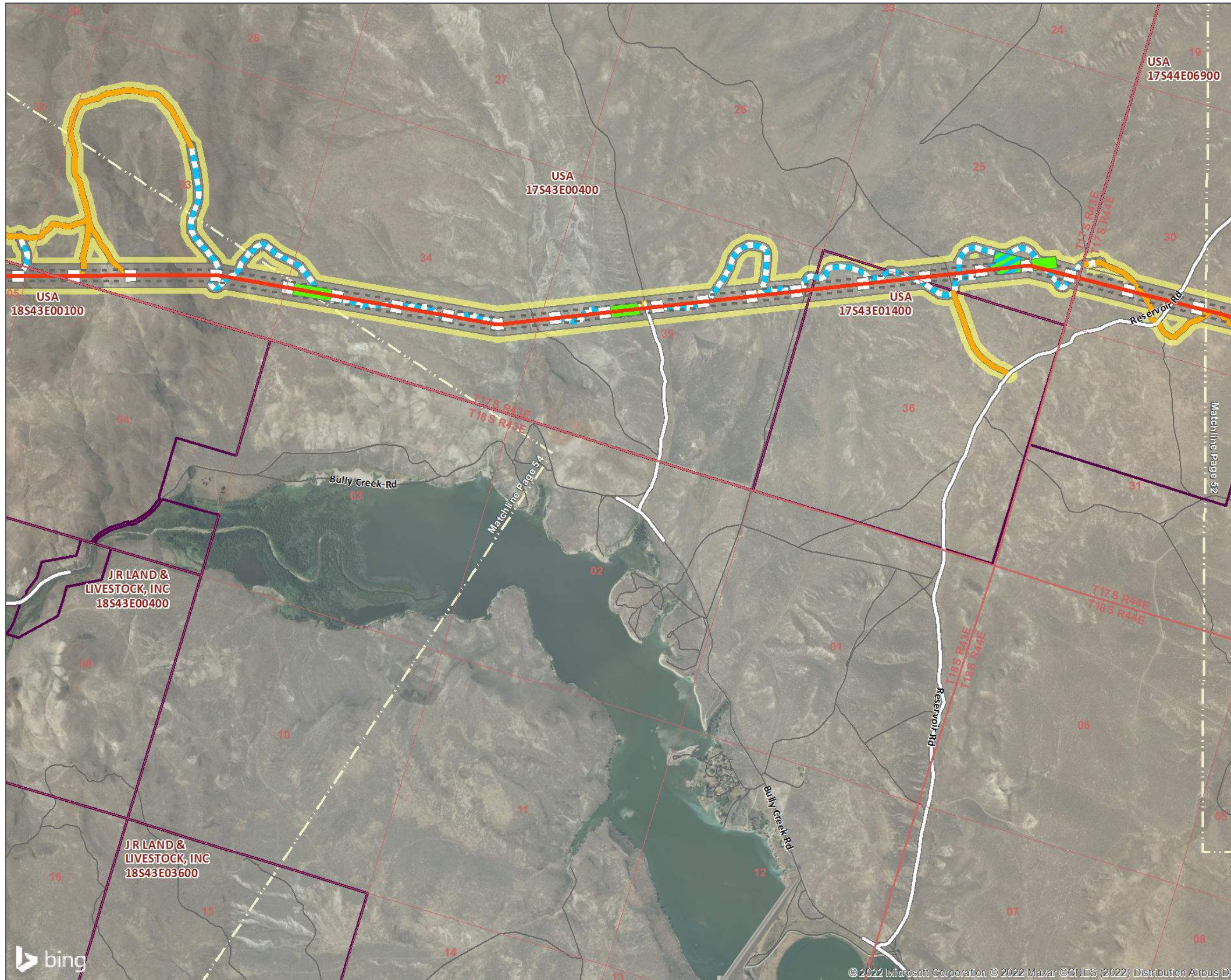
**Boardman to Hemingway
 Map Date: 9/30/2022
 CPCN FINAL ROUTE**



Malheur County



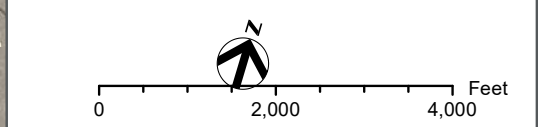
Page 50 of 62




- LEGEND**
- B2H EFSC Route (2017)**
- Parcels within Selected Site Boundary
 - Project Features**
 - Proposed Route
 - Existing Road, No Substantial Modification, 0-20% Improvements
 - Existing Road, Substantial Modification, 21-70% Improvements
 - New Road, Bladed
 - New Road, Primitive
 - Light-Duty Fly Yards
 - Pulling and Tensioning
 - Structure Work
 - Selected Site Boundary

DATA SOURCES:
 Idaho Power, Tetra Tech, Leidos, USC, USGS

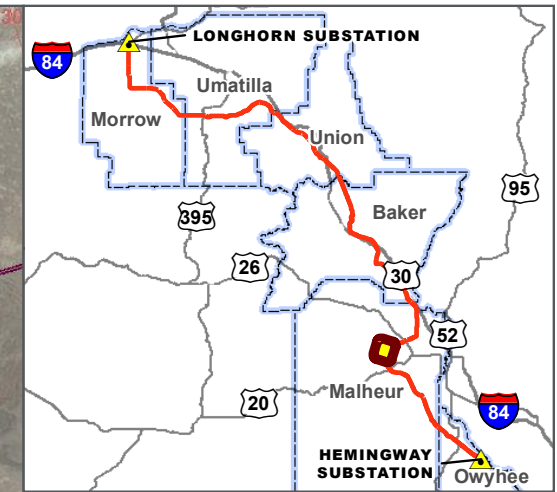
**Boardman to Hemingway
 Map Date: 9/30/2022
 CPCN FINAL ROUTE**



Malheur County



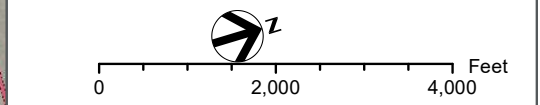
Page 51 of 62



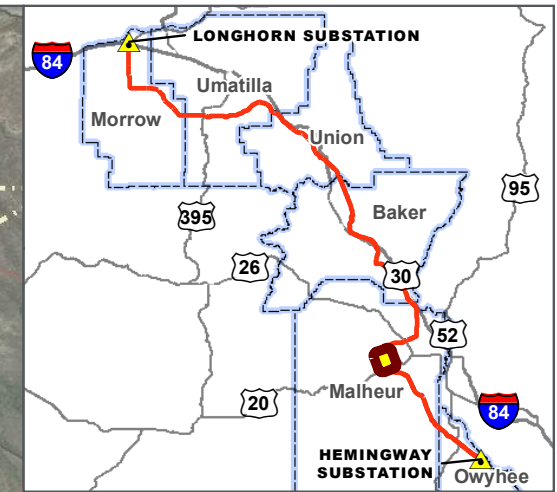
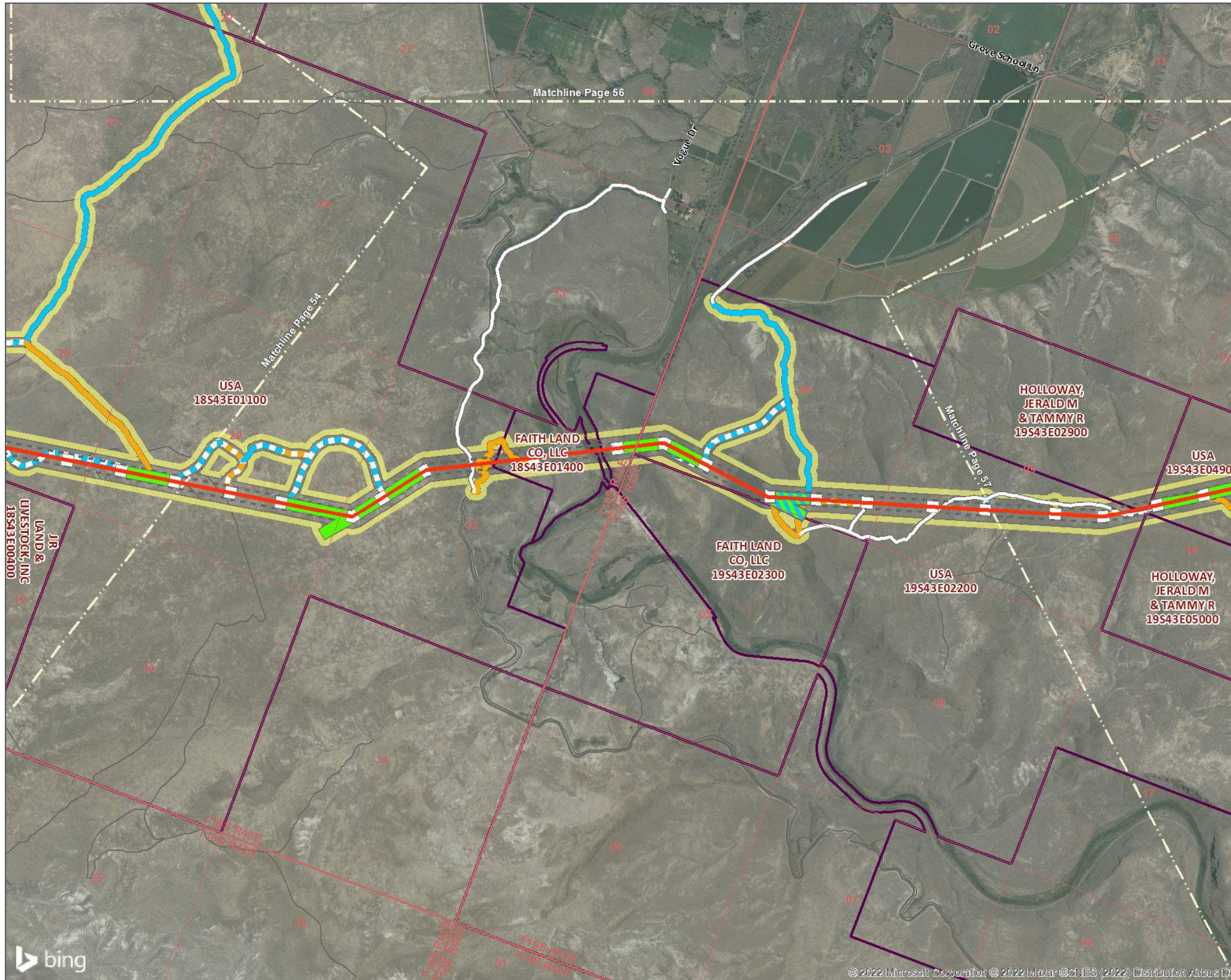
- LEGEND**
B2H EFSC Route (2017)
- Parcels within Selected Site Boundary
- Project Features**
- Proposed Route
 - Existing Road, No Substantial Modification, 0-20% Improvements
 - Existing Road, Substantial Modification, 21-70% Improvements
 - Existing Road, Substantial Modification, 71-100% Improvements
 - New Road, Bladed
 - New Road, Primitive
 - Comm_Distribution
 - Communication Stations
 - Pulling and Tensioning
 - Structure Work
 - Selected Site Boundary

DATA SOURCES:
 Idaho Power, Tetra Tech, Leidos, USC, USGS

Boardman to Hemingway
Map Date: 9/30/2022
CPCN FINAL ROUTE



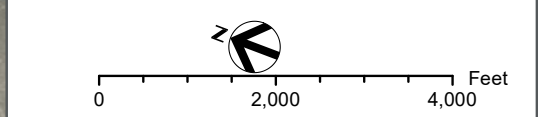
Malheur County	
Page 52 of 62	

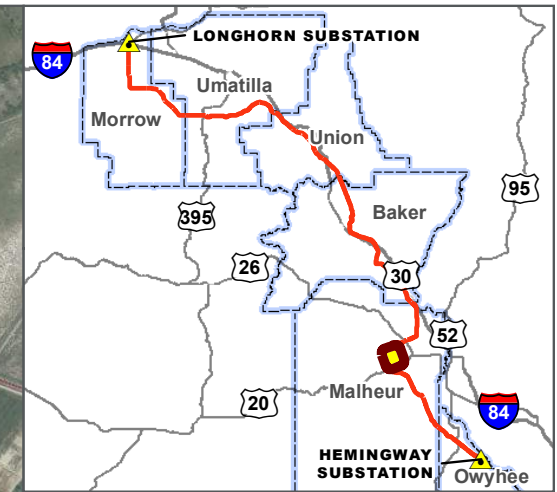
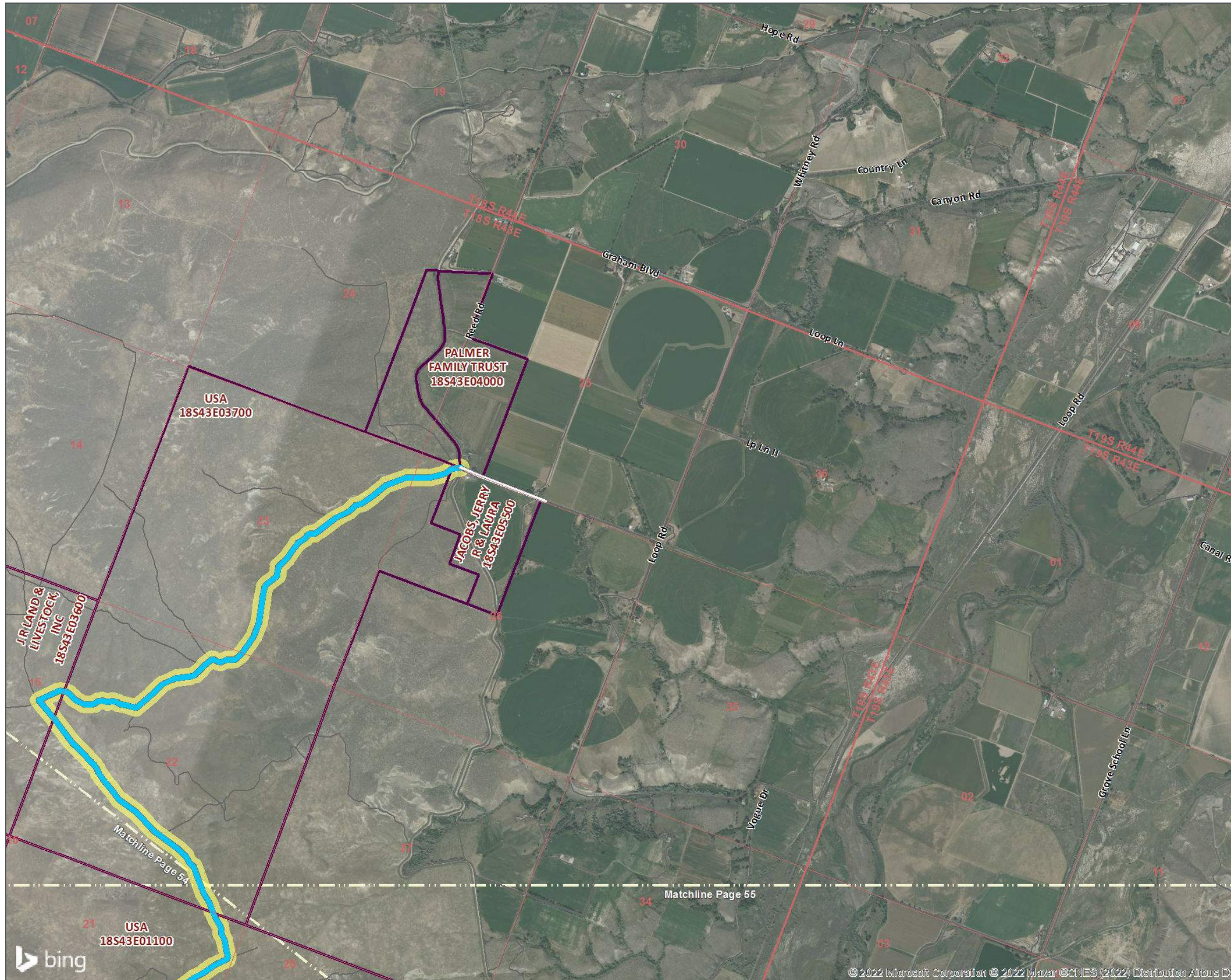


- LEGEND**
B2H EFSC Route (2017)
- Parcels within Selected Site Boundary
 - Project Features**
 - Proposed Route
 - Existing Road, No Substantial Modification, 0-20% Improvements
 - Existing Road, Substantial Modification, 21-70% Improvements
 - Existing Road, Substantial Modification, 71-100% Improvements
 - New Road, Bladed
 - New Road, Primitive
 - Light-Duty Fly Yards
 - Pulling and Tensioning
 - Structure Work
 - Selected Site Boundary

DATA SOURCES:
 Idaho Power, Tetra Tech, Leidos, USC, USGS

Boardman to Hemingway
 Map Date: 9/30/2022
 CPCN FINAL ROUTE



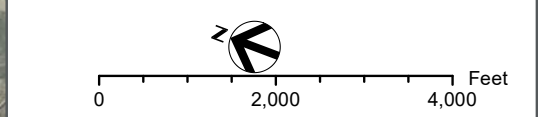


LEGEND
B2H EFSC Route (2017)

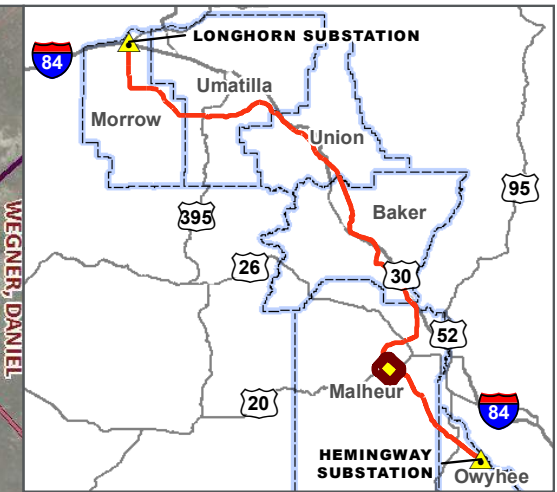
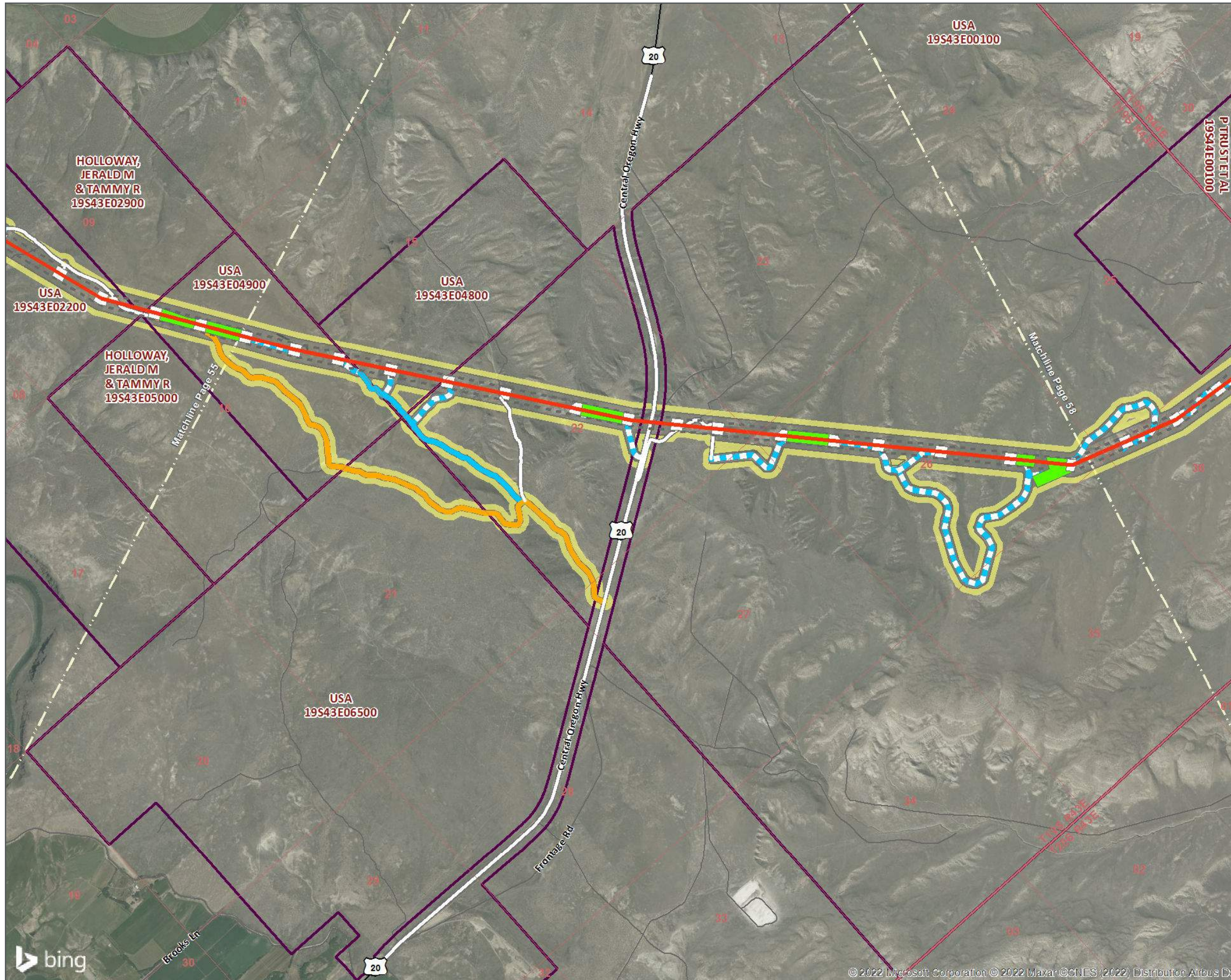
- Parcels within Selected Site Boundary
- Existing Road, No Substantial Modification, 0-20% Improvements
- Existing Road, Substantial Modification, 71-100% Improvements
- Selected Site Boundary

DATA SOURCES:
 Idaho Power, Tetra Tech, Leidos, USC, USGS

**Boardman to Hemingway
 Map Date: 9/30/2022
 CPCN FINAL ROUTE**



Malheur County	
Page 54 of 62	



LEGEND
B2H EFSC Route (2017)

- Parcels within Selected Site Boundary

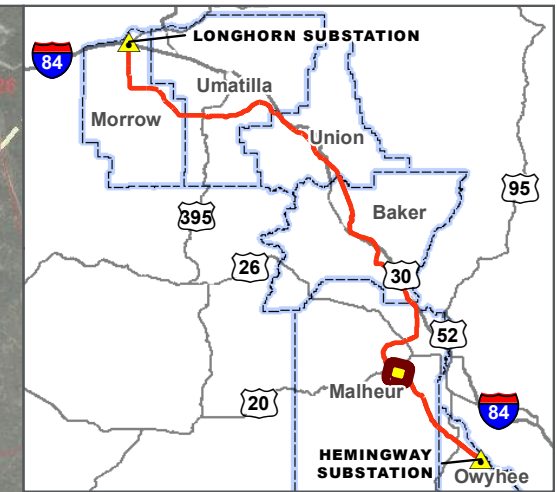
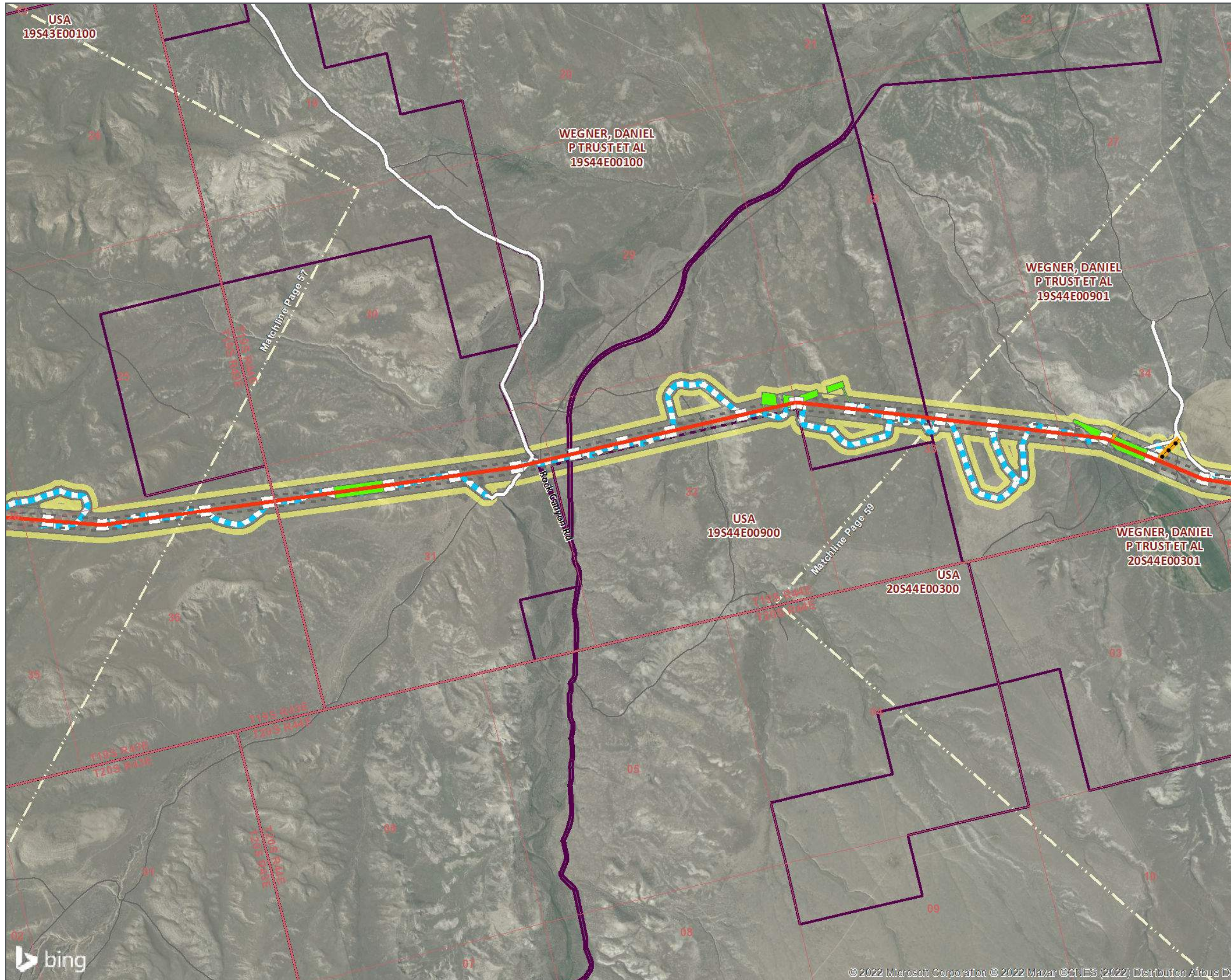
Project Features

- Proposed Route
- Existing Road, No Substantial Modification, 0-20% Improvements
- Existing Road, Substantial Modification, 21-70% Improvements
- Existing Road, Substantial Modification, 71-100% Improvements
- New Road, Bladed
- New Road, Primitive
- Pulling and Tensioning
- Structure Work
- Selected Site Boundary

DATA SOURCES:
 Idaho Power, Tetra Tech, Leidos, USC, USGS

Boardman to Hemingway
 Map Date: 9/30/2022
CPCN FINAL ROUTE

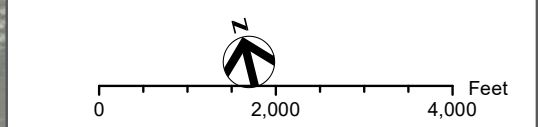
Malheur County	
Page 55 of 62	




- LEGEND**
B2H EFSC Route (2017)
- Parcels within Selected Site Boundary
- Project Features**
- Proposed Route
 - Existing Road, No Substantial Modification, 0-20% Improvements
 - Existing Road, Substantial Modification, 21-70% Improvements
 - New Road, Bladed
 - Comm_Distribution
 - Communication Stations
 - Pulling and Tensioning
 - Structure Work
 - Selected Site Boundary

DATA SOURCES:
 Idaho Power, Tetra Tech, Leidos, USC, USGS

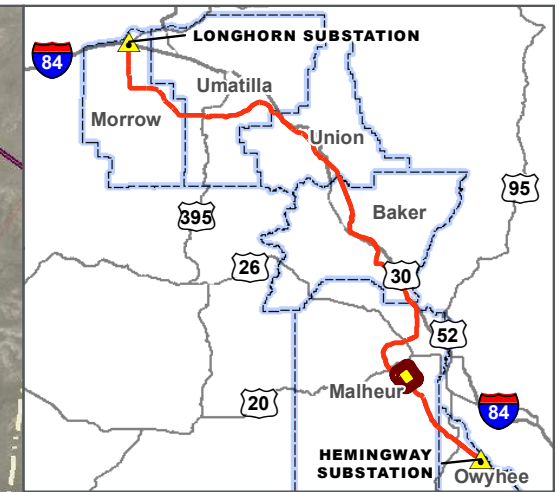
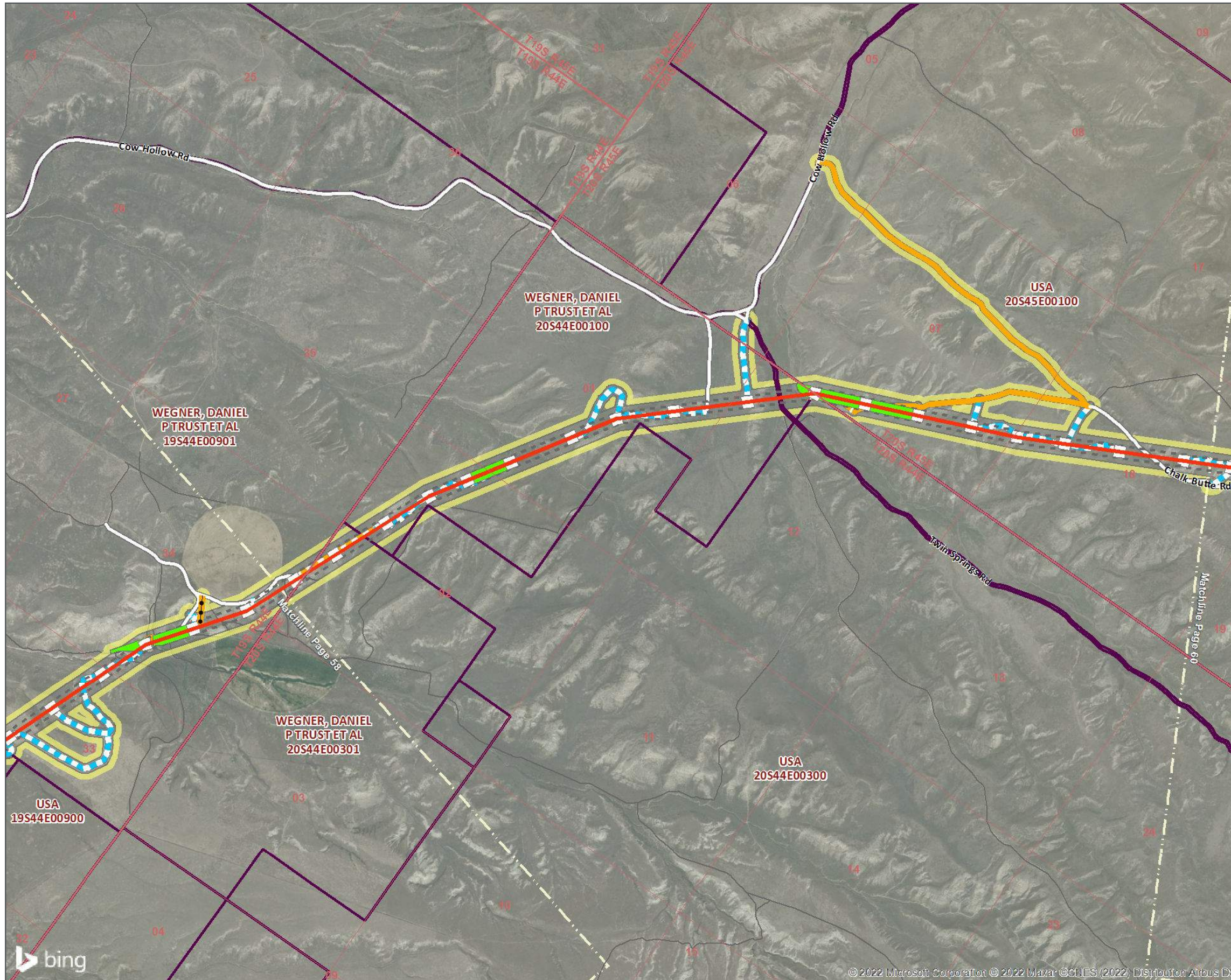
Boardman to Hemingway
Map Date: 9/30/2022
CPCN FINAL ROUTE



Malheur County



Page 56 of 62



LEGEND
B2H EFSC Route (2017)

- Parcels within Selected Site Boundary

Project Features

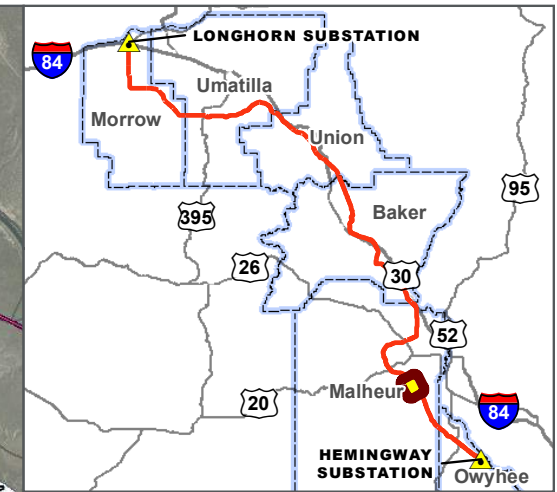
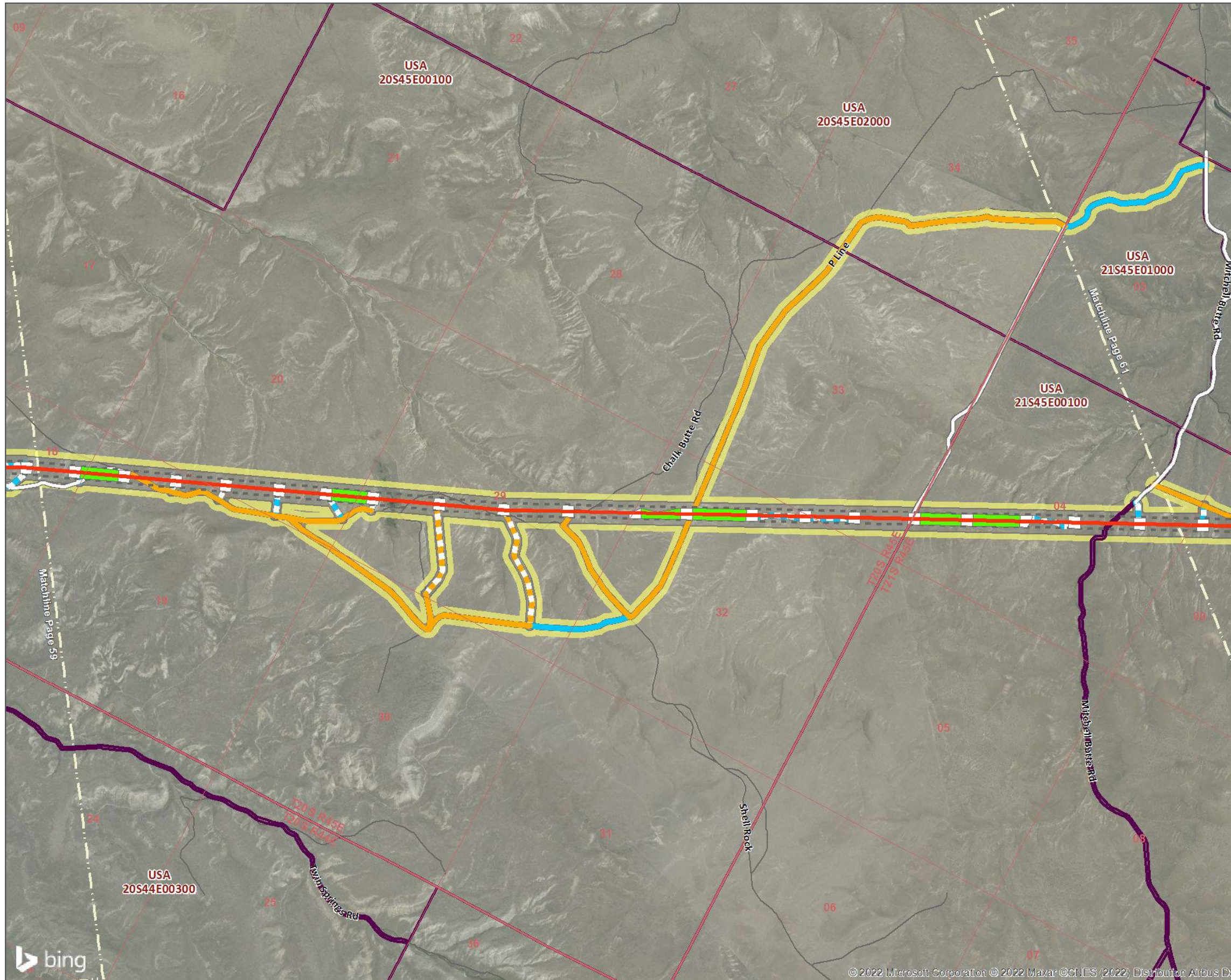
- Proposed Route
- Existing Road, No Substantial Modification, 0-20% Improvements
- Existing Road, Substantial Modification, 21-70% Improvements
- New Road, Bladed
- New Road, Primitive
- Comm_Distribution
- Communication Stations
- Pulling and Tensioning
- Structure Work Area
- Selected Site Boundary

DATA SOURCES:
 Idaho Power, Tetra Tech, Leidos, USC, USGS

Boardman to Hemingway
 Map Date: 9/30/2022
 CPCN FINAL ROUTE

0 2,000 4,000 Feet

Malheur County	
Page 57 of 62	



LEGEND
B2H EFSC Route (2017)

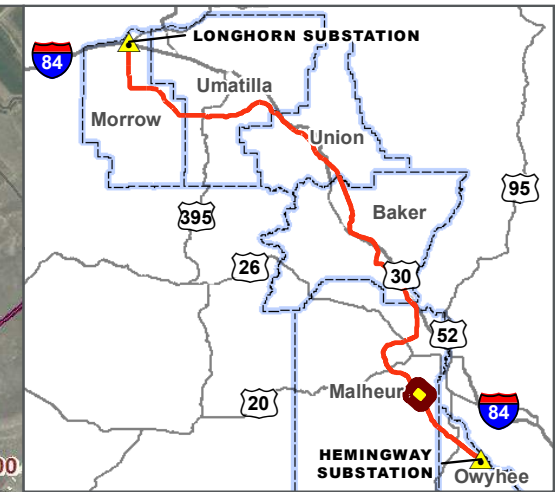
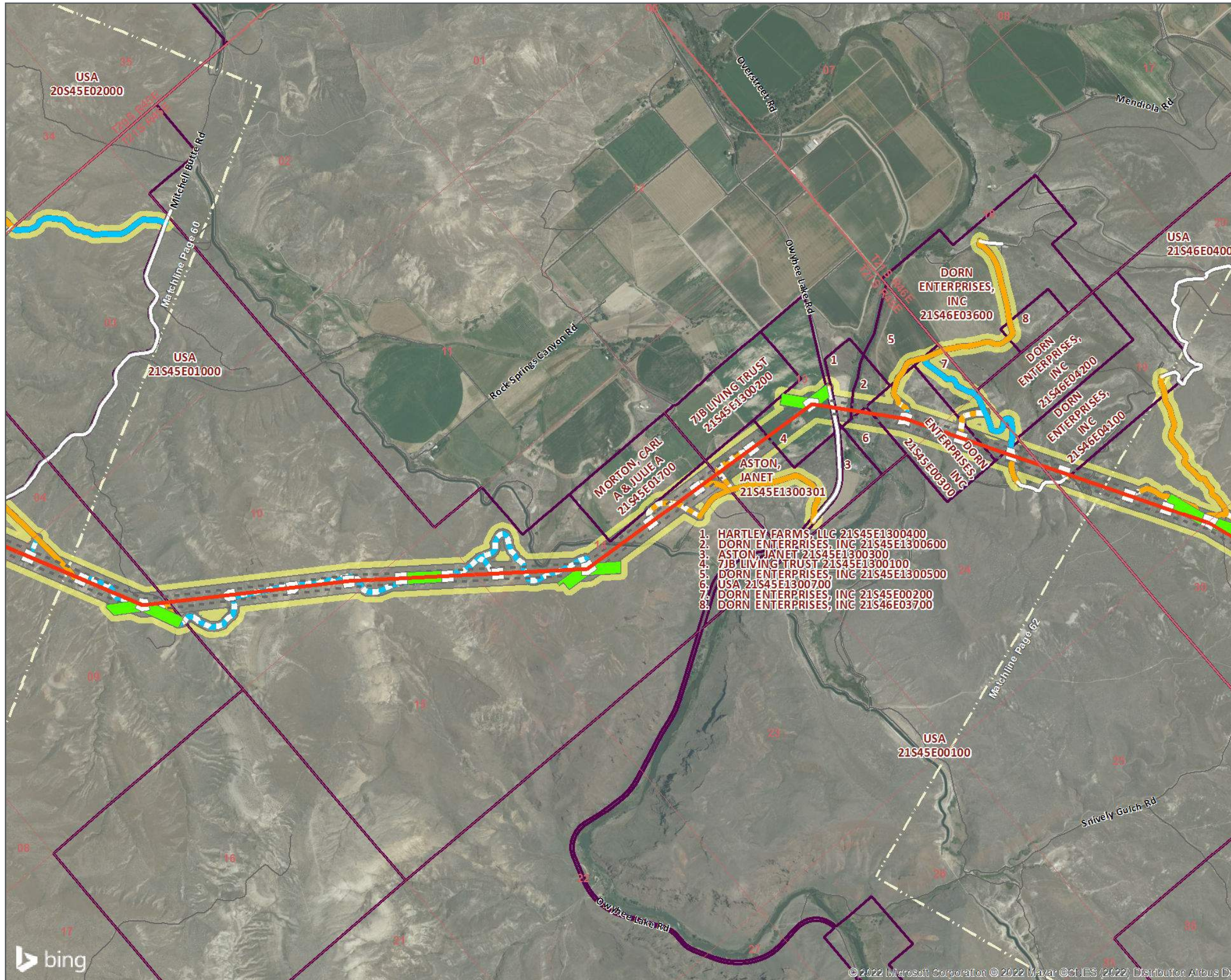
- Parcels within Selected Site Boundary
- Project Features**
- Proposed Route
- Existing Road, No Substantial Modification, 0-20% Improvements
- Existing Road, Substantial Modification, 21-70% Improvements
- Existing Road, Substantial Modification, 71-100% Improvements
- New Road, Bladed
- New Road, Primitive
- Pulling and Tensioning
- Structure Work
- Selected Site Boundary

DATA SOURCES:
 Idaho Power, Tetra Tech, Leidos, USC, USGS

Boardman to Hemingway
 Map Date: 9/30/2022
 CPCN FINAL ROUTE

Malheur County

Page 58 of 62



LEGEND
B2H EFSC Route (2017)

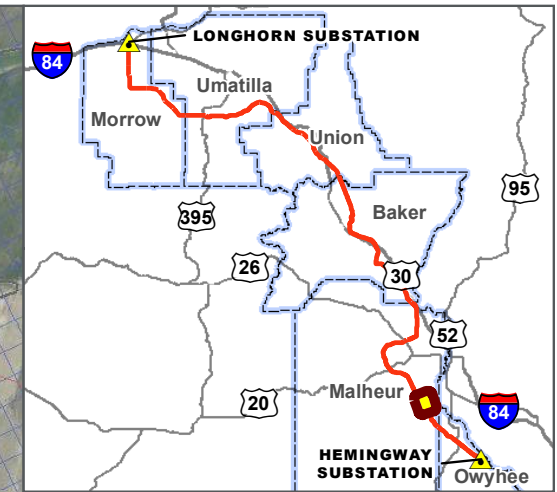
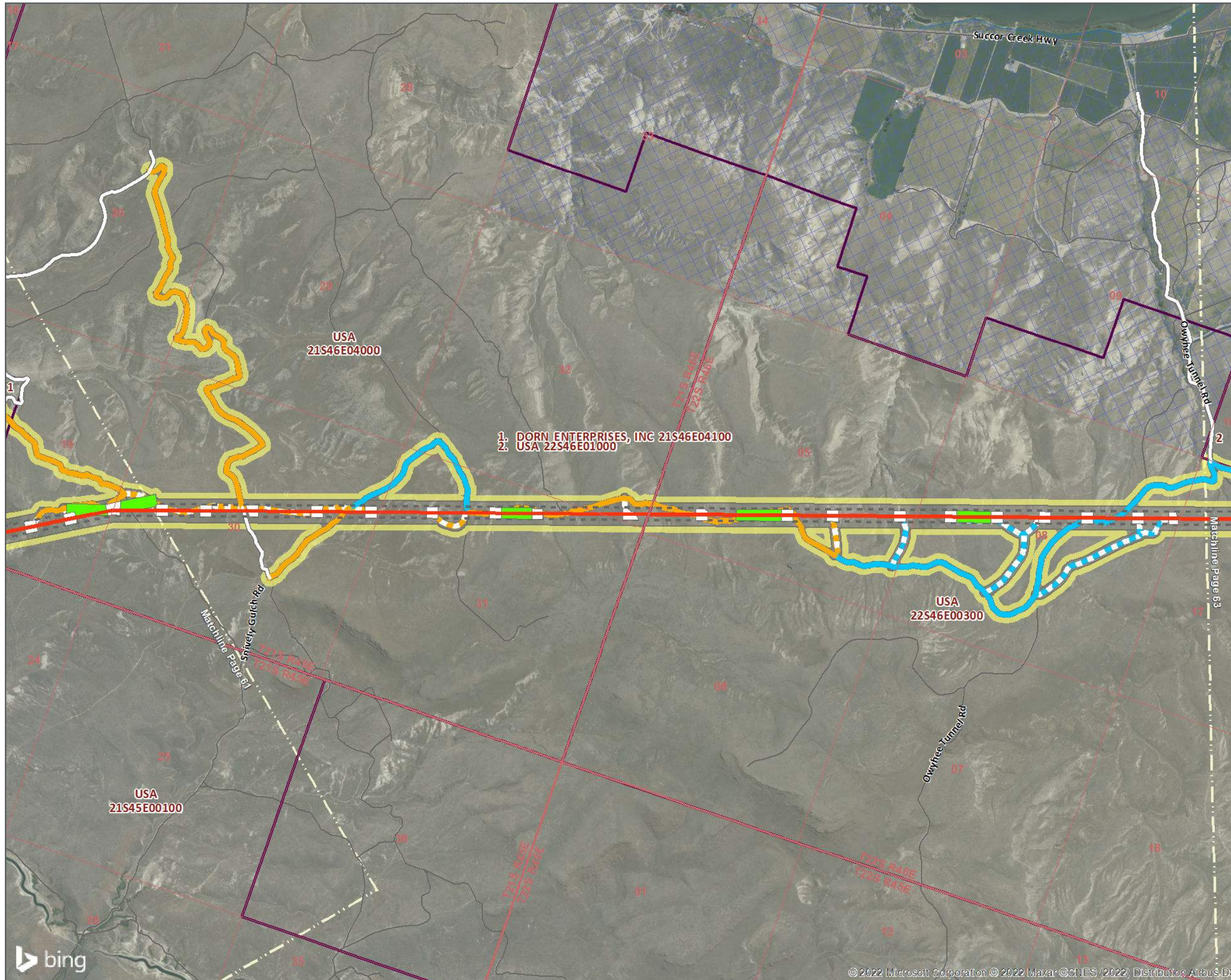
- Parcels within Selected Site Boundary
- Project Features**
- Proposed Route
- Existing Road, No Substantial Modification, 0-20% Improvements
- Existing Road, Substantial Modification, 21-70% Improvements
- Existing Road, Substantial Modification, 71-100% Improvements
- New Road, Bladed
- New Road, Primitive
- Pulling and Tensioning
- Structure Work
- Selected Site Boundary

DATA SOURCES:
 Idaho Power, Tetra Tech, Leidos, USC, USGS

Boardman to Hemingway
 Map Date: 9/30/2022
CPCN FINAL ROUTE

Malheur County

Page 59 of 62



LEGEND

B2H EFSC Route (2017)

- Parcels within Selected Site Boundary
- Gem Irrigation District/
(South Board of Control)

Project Features

- Proposed Route
- Existing Road, No Substantial Modification, 0-20% Improvements
- Existing Road, Substantial Modification, 21-70% Improvements
- Existing Road, Substantial Modification, 71-100% Improvements
- New Road, Bladed
- New Road, Primitive
- Pulling and Tensioning
- Structure Work
- Selected Site Boundary

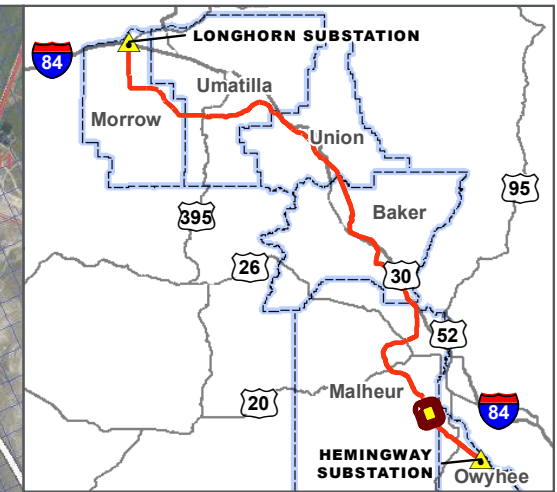
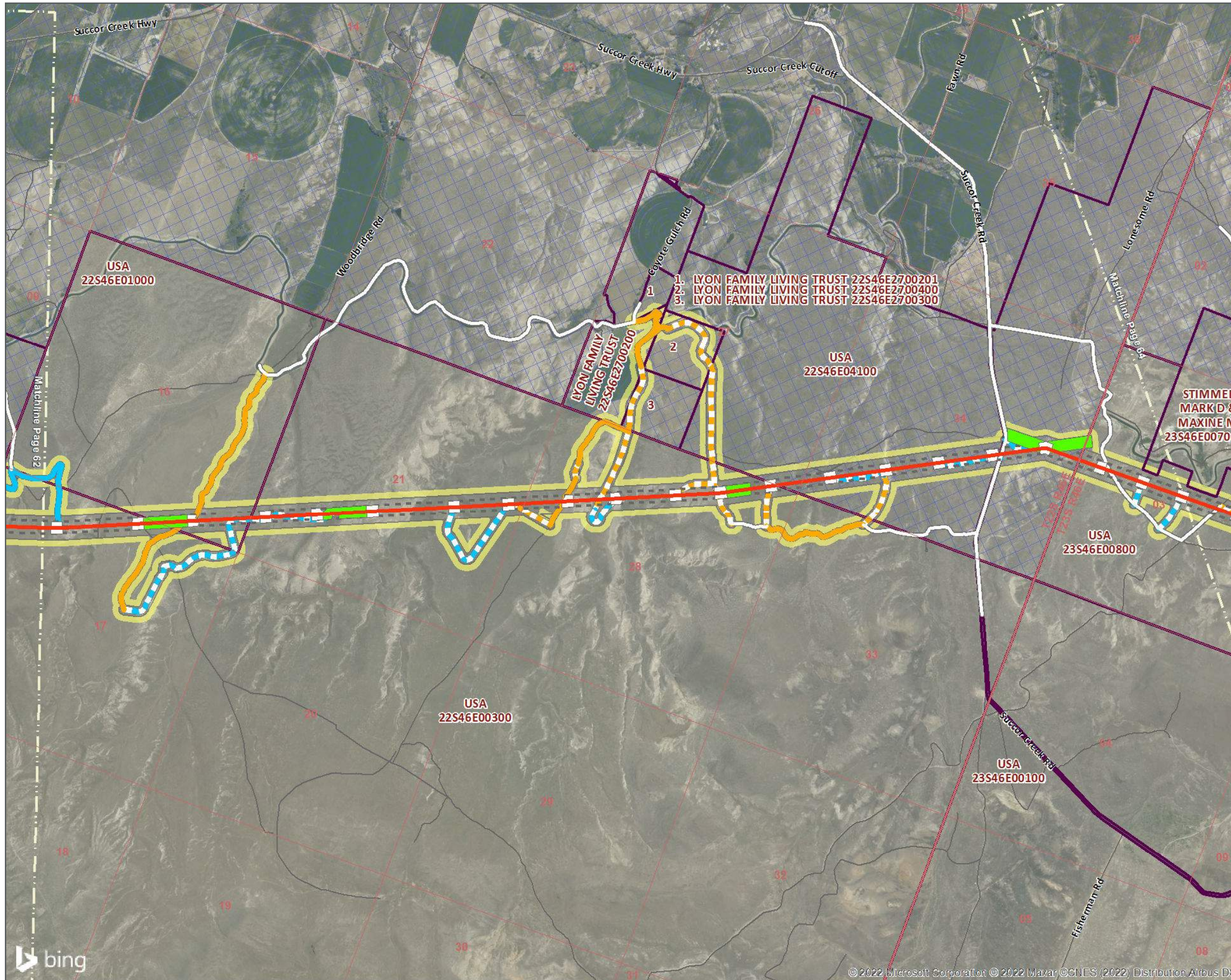
DATA SOURCES:
Idaho Power, Tetra Tech, Leidos, USC, USGS

Boardman to Hemingway
 Map Date: 9/30/2022
 CPCN FINAL ROUTE

0 2,000 4,000 Feet

Malheur County

Page 60 of 62



LEGEND

B2H EFSC Route (2017)

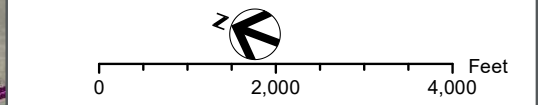
- Parcels within Selected Site Boundary
- Gem Irrigation District/
(South Board of Control)

Project Features

- Proposed Route
- Existing Road, No Substantial
Modification, 0-20% Improvements
- Existing Road, Substantial Modification,
21-70% Improvements
- Existing Road, Substantial Modification,
71-100% Improvements
- New Road, Bladed
- New Road, Primitive
- Pulling and Tensioning
- Structure Work
- Selected Site Boundary

DATA SOURCES:
 Idaho Power, Tetra Tech, Leidos, USC, USGS

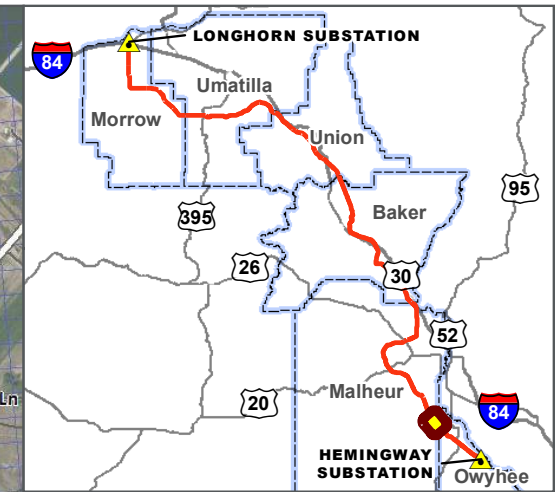
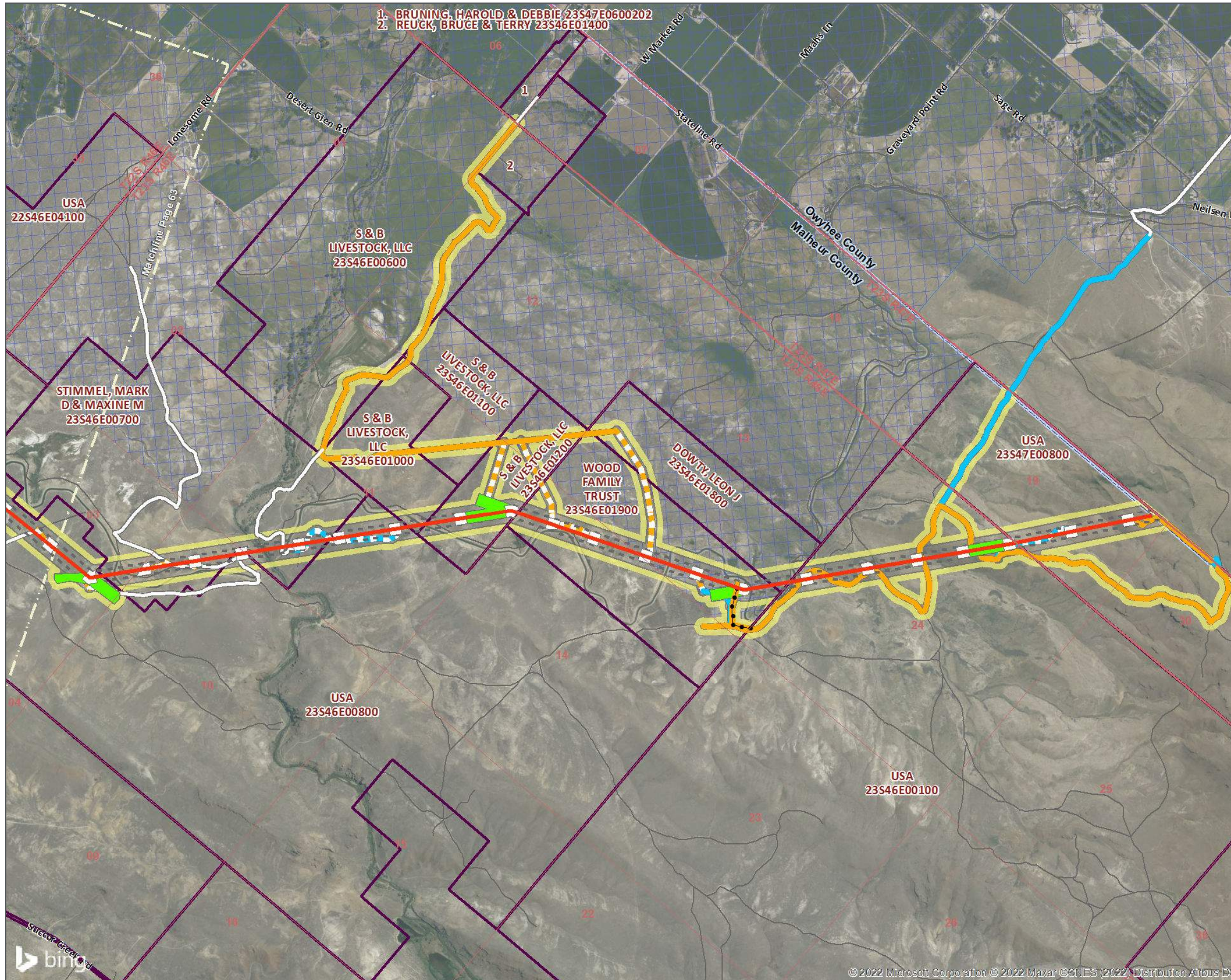
Boardman to Hemingway
Map Date: 9/30/2022
CPCN FINAL ROUTE



Malheur County

HR

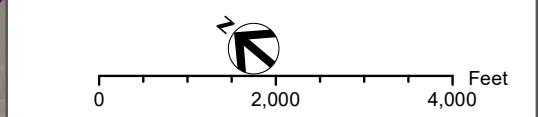
Page 61 of 62




- LEGEND**
B2H EFSC Route (2017)
- Parcels within Selected Site Boundary
 - Gem Irrigation District/
(South Board of Control)
- Project Features**
- Proposed Route
 - Existing Road, No Substantial
Modification, 0-20% Improvements
 - Existing Road, Substantial Modification,
21-70% Improvements
 - Existing Road, Substantial Modification,
71-100% Improvements
 - New Road, Bladed
 - New Road, Primitive
 - Comm_Distribution
 - Communication Stations
 - Pulling and Tensioning
 - Structure Work
 - Selected Site Boundary

DATA SOURCES:
 Idaho Power, Tetra Tech, Leidos, USC, USGS

Boardman to Hemingway
Map Date: 9/30/2022
CPCN FINAL ROUTE



Malheur County



Page 62 of 62