



e-FILING REPORT COVER SHEET

Send completed Cover Sheet and the Report in an email addressed to:
PUC.FilingCenter@state.or.us

REPORT NAME: 2015 Electricity Product Claim Reconciliation Report

COMPANY NAME: Pacific Power

DOES REPORT CONTAIN CONFIDENTIAL INFORMATION? No Yes

If yes, please submit only the cover letter electronically. Submit confidential information as directed in OAR 860-001-0070 or the terms of an applicable protective order.

If known, please select designation: RE (Electric) RG (Gas) RW (Water) RO (Other)

Report is required by: OAR OAR 860-038-0300(10)

Statute

Order


Other

Is this report associated with a specific docket/case? No Yes

If yes, enter docket number: RE 72

List applicable Key Words for this report to facilitate electronic search:
Electricity Product Claim Reconciliation Report

DO NOT electronically file with the PUC Filing Center:



- Annual Fee Statement form and payment remittance or
- OUS or RSPF Surcharge form or surcharge remittance or
- Any other Telecommunications Reporting or
- Any daily safety or safety incident reports or
- Accident reports required by ORS 654.715

Please file the above reports according to their individual instructions.

June 1, 2016

VIA ELECTRONIC FILING

Public Utility Commission of Oregon
201 High Street SE, Suite 100
Salem, OR 97301-1166

Attn: Filing Center

RE: 2015 Electricity Product Claim Reconciliation Report

PacifiCorp d/b/a Pacific Power (Company) submits for filing its Electricity Product Claim Reconciliation Report in compliance with OAR 860-038-0300(10). In addition to the reporting template adopted by the Public Utility Commission of Oregon, the Company has included print-outs of the Western Renewable Energy Generation Information System as verification for the transactions.

It is respectfully requested that all data requests in this docket be addressed to:

By e-mail (preferred): datarequest@pacificorp.com

By regular mail: Data Request Response Center
PacifiCorp
825 NE Multnomah Street, Suite 2000
Portland, Oregon, 97232

Informal inquiries may be directed to Erin Apperson, Manager, Regulatory Affairs, at (503) 813-6642.

Sincerely,



R. Bryce Dalley
Vice President, Regulation

Enclosures

ELECTRICITY PRODUCT CLAIM RECONCILIATION REPORT - Per OAR 860-038-0300 (10)
 Electric Company / Electricity Service Supplier Name: Pacific Power
 Reporting Year: 2015

Sale of Block Products

Product Name	Block Size (kWh)	Portfolio Customers Blocks Sold	Large Nonresidential Customers Blocks Sold	Total Blocks Sold	New* Renewables MWH Sold	Existing Renewables MWH Sold	Total MWH Sold
Blue Sky Block	100	259,503	1,541,726	1,801,229	180122.87		180,123
Total Block Sales							

Sale of Blended Products

Product Name	% New Renewables in Product	% Existing Renewables in Product	Portfolio Customers MWH Sold	Large Nonresidential Customers MWH Sold	New Renewables MWH Sold	Existing Renewables MWH Sold	Total MWH Sold
Blue Sky Usage (Renewable Usage)	100		304,771.99		304771.9894		304,771.99
Blue Sky Habitat (Habitat)	100		41,437.05		41437.0458		41,437.05
Total Blended Sales							
Total Sales							

Block Product Purchases - Blue Sky Block

List of New Renewable Purchases and Generation Used to Meet Sales Requirement

OREGON ONLY

Generator Facility Name or Wholesale Supplier	Generator Location (City, State)	Company-Wide Total MWH of Attestations Purchased or Generated	MWH Resold or Self Consumed	Portfolio	Large Nonresidential	Renewable	Date Generated (Mo/Yr)	Facility Installation Date (Mo/Yr)	Tradable Renewable Credits?
				Net MWH Used to Meet Sales Requirement	Net MWH Used to Meet Sales Requirement				
Leaning Juniper II	Gilliam County, OR	2,389		186.06	844.23	Wind	Nov-14	June-11	Yes
Juniper Canyon	Klickitat County, WA	6,309		491.35	2229.50	Wind	Nov-14	March-11	Yes
Juniper Canyon	Klickitat County, WA	6,191		482.16	2187.80	Wind	Dec-14	March-11	Yes
Leaning Juniper II	Gilliam County, OR	7,641		595.09	2700.20	Wind	Nov-14	June-11	Yes
Leaning Juniper II	Gilliam County, OR	4,859		378.43	1717.09	Wind	Dec-14	June-11	Yes
White Creek Wind I	Klickitat County, WA	1,439		112.07	508.52	Wind	Jan-15	November-07	Yes
White Creek Wind I	Klickitat County, WA	2,434		189.56	860.14	Wind	Feb-15	November-07	Yes
White Creek Wind I	Klickitat County, WA	2,588		201.56	914.56	Wind	March-15	November-07	Yes
White Creek Wind I	Klickitat County, WA	1,339		104.28	473.18	Wind	Apr-15	November-07	Yes
Rockland Wind Farm	Power County, ID	14,324		1115.57	5061.87	Wind	Jan-15	December-11	Yes
Rockland Wind Farm	Power County, ID	15,764		1227.72	5570.74	Wind	Mar-15	December-11	Yes
Meadow Creek Wind Farm - North Point Project	Bonneville County, ID	967		75.31	341.72	Wind	Oct-14	December-12	Yes
Meadow Creek Wind Farm - North Point Project	Bonneville County, ID	23,038		1794.23	8141.25	Wind	Nov-14	December-12	Yes
Meadow Creek Wind Farm - Five Pine Project	Bonneville County, ID	9,849		767.05	3490.48	Wind	Nov-14	December-12	Yes
Meadow Creek Wind Farm - Five Pine Project	Bonneville County, ID	8,405		654.59	2970.19	Wind	Dec-14	December-12	Yes
Meadow Creek Wind Farm - North Point Project	Bonneville County, ID	7,741		602.88	2735.54	Wind	Dec-14	December-12	Yes
Klondike III	Sherman County, OR	3,410		265.58	1205.04	Wind	Jan-15	November-07	Yes
Klondike III	Sherman County, OR	6,590		513.24	2328.80	Wind	Feb-15	November-07	Yes
Meadow Creek Wind Farm - North Point Project	Bonneville County, ID	10,060		783.49	3555.04	Wind	Dec-14	December-12	Yes
Wild Horse	Kittitas County, WA	14,940		1163.55	5279.55	Wind	Jul-14	December-06	Yes
Hopkins Ridge	Benton County, WA	13,037		1015.34	4607.05	Wind	Jan-15	November-05	Yes
Hopkins Ridge	Benton County, WA	22,496		1752.02	7949.72	Wind	Feb-15	November-05	Yes
Lower Snake River - Phalen Gulch	Garfield County, WA	1,756		136.76	620.54	Wind	Jan-15	February-12	Yes
Mountain Air Wind Projects	Elmore County, ID	33,711		2625.46	11912.92	Wind	Apr-15	December-12	Yes
Mountain Air Wind Projects	Elmore County, ID	20,000		1557.63	7067.67	Wind	Jun-15	December-12	Yes
Klondike III	Sherman	175		13.63	61.84	Wind	July-14	Nov-07	Yes
Klondike III	Sherman	154		11.99	54.42	Wind	August-14	Nov-07	Yes
Klondike III	Sherman	118		9.19	41.70	Wind	September-14	Nov-07	Yes
Klondike III	Sherman	68		5.30	24.03	Wind	October-14	Nov-07	Yes
Klondike III	Sherman	144		11.21	50.89	Wind	November-14	Nov-07	Yes
Klondike III	Sherman	107		8.33	37.81	Wind	December-14	Nov-07	Yes
Cedar Creek II	Weld	387		30.14	136.76	Wind	January-15	Jun-11	Yes
Cedar Creek II	Weld	42		3.27	14.84	Wind	January-15	Jun-11	Yes
Cedar Creek II	Weld	335		26.09	118.38	Wind	January-15	Jun-11	Yes
Horse Butte Wind	Bonneville	1,870		145.64	660.83	Wind	August-15	Aug-12	Yes
Horse Butte Wind	Bonneville	1,125		87.62	397.56	Wind	September-15	Aug-12	Yes
Horse Butte Wind	Bonneville	1,916		149.22	677.08	Wind	December-15	Aug-12	Yes
Klondike III	Sherman	105		8.18	37.11	Wind	January-15	Nov-07	Yes
Klondike III	Sherman	251		19.55	88.70	Wind	February-15	Nov-07	Yes
Klondike III	Sherman	200		15.58	70.68	Wind	March-15	Nov-07	Yes
Klondike III	Sherman	365		28.43	128.99	Wind	April-15	Nov-07	Yes
Klondike III	Sherman	389		30.30	137.47	Wind	May-15	Nov-07	Yes
Klondike III	Sherman	439		34.19	155.14	Wind	June-15	Nov-07	Yes
Rockland Wind Farm	Power	62		4.83	21.91	Wind	June-15	Dec-11	Yes
Rockland Wind Farm	Power	4,961		386.37	1753.14	Wind	July-15	Dec-11	Yes
Rockland Wind Farm	Power	7,880		613.70	2784.66	Wind	August-15	Dec-11	Yes
Rockland Wind Farm	Power	1,781		138.71	629.38	Wind	September-15	Dec-11	Yes
Rockland Wind Farm	Power	430		33.49	151.95	Wind	September-15	Dec-11	Yes
Rockland Wind Farm	Power	8,622		671.49	3046.87	Wind	October-15	Dec-11	Yes
Palouse Wind	Whitman County, WA	24,059		1873.75	8502.06	Wind	Feb-15	December-12	Yes
Palouse Wind	Whitman County, WA	27,644		2152.95	9768.94	Wind	Mar-15	December-12	Yes
Palouse Wind	Whitman County, WA	7,223		562.54	2552.49	Wind	Apr-15	December-12	Yes

Palouse Wind	Whitman County, WA	1,074		83.64	379.53	Wind	Apr-15	December-12	Yes
Fossil Gulch Wind Park	Twin Falls County, ID	1,519			1519.00	Wind	Jul-14	February-05	Yes
Fossil Gulch Wind Park	Twin Falls County, ID	1,145			1145.00	Wind	Aug-14	February-05	Yes
Klondike III	Sherman County, OR	4,109			4109.00	Wind	Aug-14	November-07	Yes
Elkhorn Valley Wind Farm	Twin Falls County, ID	5,119			5119.00	Wind	Aug-15	November-07	Yes
Klondike III	Sherman County, OR	4,820			4820.00	Wind	Aug-14	November-07	Yes
Mountain Air Wind Projects	Elmore County, ID	15,171			15171.00	Wind	September-14	December-12	Yes
Mountain Air Wind Projects	Elmore County, ID	4,541			4541.00	Wind	October-14	December-12	Yes
Total New Renewable		369,627		25,950	164,172.51				

Note: Total MWh of attestations figure associated with total company-wide Pacific Power/Rocky Mountain Power Blue Sky Block program
 * (Per ORS 757.600, a new renewable energy resource means a project or addition placed in operation after July 23, 1999)

Blended Product Purchases - Blue Sky Usage & Habitat Options
List of New Renewable Purchases and Generation Used to Meet Sales Requirement

Generator	Total MWH	MWH	Used to	Renewable	Date	Installation	Tradable
Facility Name	of Attestations	Resold or	Meet Sales	Fuel	Generated	Date	Renewable
or Wholesale	Purchased or	Self Consumed	Requirement	Type	(Mo/Yr)	(Mo/Yr)	Credits?
Supplier	Generated						
Burley Butte Windpark : W1864	Cassia County, ID	3686	3686	Wind	2014-10-01 - 2014-10-31	February-11	Yes
Burley Butte Windpark : W1864	Cassia County, ID	4426	4426	Wind	2014-11-01 - 2014-11-30	February-11	Yes
Burley Butte Windpark : W1864	Cassia County, ID	2978	2978	Wind	2014-09-01 - 2014-09-30	February-11	Yes
Burley Butte Windpark : W1864	Cassia County, ID	1829	1829	Wind	2014-08-01 - 2014-08-31	February-11	Yes
Burley Butte Windpark : W1864	Cassia County, ID	2847	2847	Wind	2014-07-01 - 2014-07-31	February-11	Yes
Camp Reed : W1875	Elmore County, ID	785	785	Wind	2014-07-01 - 2014-07-31	December-10	Yes
Camp Reed : W1875	Elmore County, ID	2371	2371	Wind	2014-06-01 - 2014-08-31	December-10	Yes
Camp Reed : W1875	Elmore County, ID	3172	3172	Wind	2014-09-01 - 2014-09-30	December-10	Yes
Camp Reed : W1875	Elmore County, ID	2270	2270	Wind	2014-07-01 - 2014-07-31	December-10	Yes
Camp Reed : W1875	Elmore County, ID	4232	4232	Wind	2014-11-01 - 2014-11-30	December-10	Yes
Camp Reed : W1875	Elmore County, ID	4163	4163	Wind	2014-10-01 - 2014-10-31	December-10	Yes
Condon Windpower LLC : W833	Gilliam County, OR	289	289	Wind	2014-08-01 - 2014-08-31	May-02	Yes
Condon Windpower LLC : W833	Gilliam County, OR	329	329	Wind	2014-09-01 - 2014-09-30	May-02	Yes
Condon Windpower LLC : W833	Gilliam County, OR	424	424	Wind	2014-10-01 - 2014-10-31	May-02	Yes
Condon Windpower LLC : W833	Gilliam County, OR	292	292	Wind	2014-07-01 - 2014-07-31	May-02	Yes
Condon Windpower LLC : W774	Gilliam County, OR	274	274	Wind	2014-10-01 - 2014-10-31	December-01	Yes
Condon Windpower LLC : W774	Gilliam County, OR	195	195	Wind	2014-07-01 - 2014-07-31	December-01	Yes
Condon Windpower LLC : W774	Gilliam County, OR	186	186	Wind	2014-08-01 - 2014-08-31	December-01	Yes
Condon Windpower LLC : W774	Gilliam County, OR	223	223	Wind	2014-09-01 - 2014-09-30	December-01	Yes
Condon Windpower LLC : W774	Gilliam County, OR	887	887	Wind	2014-08-01 - 2014-08-31	December-01	Yes
Condon Windpower LLC : W774	Gilliam County, OR	915	915	Wind	2014-09-01 - 2014-09-30	December-01	Yes
Condon Windpower LLC : W774	Gilliam County, OR	47	47	Wind	2014-07-01 - 2014-07-31	December-01	Yes
Condon Windpower LLC : W774	Gilliam County, OR	651	651	Wind	2014-10-01 - 2014-10-31	December-01	Yes
Double A Dairy : W2775	Jerome, ID	1519	1519	Biomass	2015-04-01 - 2015-04-30	January-12	Yes
Double A Dairy : W2775	Jerome, ID	2481	2481	Biomass	2015-03-01 - 2015-03-31	January-12	Yes
Double A Dairy : W2775	Jerome, ID	1733	1733	Biomass	2014-11-01 - 2014-11-30	July-07	Yes
Dry Creek Landfill Gas to Energy Project : W1886	Eagle Point, OR	1779	1779	Biomass	2014-12-01 - 2014-12-31	July-07	Yes
Dry Creek Landfill Gas to Energy Project : W1886	Eagle Point, OR	1961	1961	Biomass	2014-10-01 - 2014-10-31	July-07	Yes
Dry Creek Landfill Gas to Energy Project : W1886	Eagle Point, OR	1232	1232	Biomass	2015-01-01 - 2015-01-31	July-07	Yes
Dry Creek Landfill Gas to Energy Project : W1886	Eagle Point, OR	1479	1479	Biomass	2015-02-01 - 2015-02-28	July-07	Yes
Dry Creek Landfill Gas to Energy Project : W1886	Eagle Point, OR	1647	1647	Biomass	2015-03-01 - 2015-03-31	July-07	Yes
Dry Creek Landfill Gas to Energy Project : W1886	Eagle Point, OR	1634	1634	Biomass	2015-05-01 - 2015-05-31	July-07	Yes
Dry Creek Landfill Gas to Energy Project : W1886	Eagle Point, OR	1649	1649	Biomass	2015-06-01 - 2015-06-30	July-07	Yes
Dry Creek Landfill Gas to Energy Project : W1886	Eagle Point, OR	1626	1626	Biomass	2015-04-01 - 2015-04-30	July-07	Yes
Dry Creek Landfill Gas to Energy Project : W1886	Eagle Point, OR	1960	1960	Biomass	2014-08-01 - 2014-08-31	July-07	Yes
Dry Creek Landfill Gas to Energy Project : W1886	Eagle Point, OR	1875	1875	Biomass	2014-09-01 - 2014-09-30	July-07	Yes
Dry Creek Landfill Gas to Energy Project : W1886	Eagle Point, OR	1870	1870	Biomass	2014-07-01 - 2014-07-31	July-07	Yes
Dry Creek Landfill Gas to Energy Project : W1886	Eagle Point, OR	1667	1667	Biomass	2015-07-01 - 2015-07-31	July-07	Yes
Dry Creek Landfill Gas to Energy Project : W1886	Eagle Point, OR	1704	1704	Biomass	2015-08-01 - 2015-08-31	July-07	Yes
Dry Creek Landfill Gas to Energy Project : W1886	Eagle Point, OR	1654	1654	Biomass	2015-09-01 - 2015-09-30	July-07	Yes
Farm Power Misty Meadow : W3455	Tillamook, OR	38	38	Biomass	2015-04-01 - 2015-04-30	February-13	Yes
Farm Power Misty Meadow : W3455	Tillamook, OR	115	115	Biomass	2015-08-01 - 2015-08-31	February-13	Yes
Farm Power Misty Meadow : W3455	Tillamook, OR	29	29	Biomass	2015-09-01 - 2015-09-30	February-13	Yes
Farm Power Misty Meadow : W3455	Tillamook, OR	70	70	Biomass	2014-10-01 - 2014-10-31	February-13	Yes
Farm Power Misty Meadow : W3455	Tillamook, OR	60	60	Biomass	2014-11-01 - 2014-11-30	February-13	Yes
Farm Power Misty Meadow : W3455	Tillamook, OR	50	50	Biomass	2014-12-01 - 2014-12-31	February-13	Yes
Farm Power Misty Meadow : W3455	Tillamook, OR	170	170	Biomass	2015-07-01 - 2015-07-31	February-13	Yes
Farm Power Misty Meadow : W3455	Tillamook, OR	203	203	Biomass	2015-05-01 - 2015-05-31	February-13	Yes
Farm Power Misty Meadow : W3455	Tillamook, OR	188	188	Biomass	2015-06-01 - 2015-06-30	February-13	Yes
Farm Power Misty Meadow : W3455	Tillamook, OR	60	60	Biomass	2015-01-01 - 2015-01-31	February-13	Yes
Farm Power Misty Meadow : W3455	Tillamook, OR	48	48	Biomass	2015-02-01 - 2015-02-28	February-13	Yes
Farm Power Misty Meadow : W3455	Tillamook, OR	296	296	Biomass	2015-03-01 - 2015-03-31	February-13	Yes
Finley Buttes Landfill I + II : W221	Boardman, OR	1329	1329	Biomass	2015-07-01 - 2015-07-31	December-07	Yes
Finley Buttes Landfill I + II : W221	Boardman, OR	1290	1290	Biomass	2015-08-01 - 2015-08-31	December-07	Yes
Finley Buttes Landfill I + II : W221	Boardman, OR	1208	1208	Biomass	2015-09-01 - 2015-09-30	December-07	Yes
Finley Buttes Landfill I + II : W221	Boardman, OR	1631	1631	Biomass	2014-11-01 - 2014-11-30	December-07	Yes
Finley Buttes Landfill III : W1181	Boardman, OR	998	998	Biomass	2014-10-01 - 2014-10-31	October-08	Yes
Finley Buttes Landfill III : W1181	Boardman, OR	443	443	Biomass	2014-12-01 - 2014-12-31	October-08	Yes
Finley Buttes Landfill III : W1181	Boardman, OR	211	211	Biomass	2014-07-01 - 2014-07-31	October-08	Yes

Finley Buttes Landfill III : W1181	Boardman, OR	1001		1001	Biomass	2014-08-01 - 2014-08-31	October-08	Yes
Finley Buttes Landfill III : W1181	Boardman, OR	959		959	Biomass	2014-09-01 - 2014-09-30	October-08	Yes
Finley Buttes Landfill III : W1181	Boardman, OR	664		664	Biomass	2015-07-01 - 2015-07-31	October-08	Yes
Finley Buttes Landfill III : W1181	Boardman, OR	645		645	Biomass	2015-08-01 - 2015-08-31	October-08	Yes
Finley Buttes Landfill III : W1181	Boardman, OR	604		604	Biomass	2015-09-01 - 2015-09-30	October-08	Yes
FPL Energy Vansycle LLC (WA) : W248	Walla Walla, WA	2423		2423	Wind	2014-07-01 - 2014-07-31	December-01	Yes
FPL Energy Vansycle LLC (WA) : W248	Walla Walla, WA	2446		2446	Wind	2014-08-01 - 2014-08-31	December-01	Yes
FPL Energy Vansycle LLC (WA) : W248	Walla Walla, WA	2135		2135	Wind	2014-09-01 - 2014-09-30	December-01	Yes
Golden Valley Wind Park LLC : W1862	Cassia County, ID	1912		1912	Wind	2014-10-01 - 2014-10-31	February-11	Yes
Golden Valley Wind Park LLC : W1862	Cassia County, ID	2655		2655	Wind	2014-11-01 - 2014-11-30	February-11	Yes
Golden Valley Wind Park LLC : W1862	Cassia County, ID	1391		1391	Wind	2014-09-01 - 2014-09-30	February-11	Yes
Golden Valley Wind Park LLC : W1862	Cassia County, ID	1329		1329	Wind	2014-07-01 - 2014-07-31	February-11	Yes
Golden Valley Wind Park LLC : W1862	Cassia County, ID	871		871	Wind	2014-08-01 - 2014-08-31	February-11	Yes
Klondike Wind Power I : W238	Sherman County, OR	183		183	Wind	2014-10-01 - 2014-10-31	January-02	Yes
Klondike Wind Power I : W238	Sherman County, OR	48		48	Wind	2014-09-01 - 2014-09-30	January-02	Yes
Klondike Windpower III : W237	Sherman County, OR	2500		2500	Wind	2015-03-01 - 2015-03-31	November-07	Yes
Miner Dam Wind Park LLC : W1863	Cassia County, ID	1790		1790	Wind	2014-08-01 - 2014-08-31	December-10	Yes
Miner Dam Wind Park LLC : W1863	Cassia County, ID	2730		2730	Wind	2014-09-01 - 2014-09-30	December-10	Yes
Miner Dam Wind Park LLC : W1863	Cassia County, ID	2722		2722	Wind	2014-07-01 - 2014-07-31	December-10	Yes
Miner Dam Wind Park LLC : W1863	Cassia County, ID	4277		4277	Wind	2014-11-01 - 2014-11-30	December-10	Yes
Miner Dam Wind Park LLC : W1863	Cassia County, ID	3355		3355	Wind	2014-10-01 - 2014-10-31	December-10	Yes
Mountain Air Wind Projects : W2869	Elmore County, ID	786		786	Wind	2015-06-01 - 2015-06-30	December-12	Yes
Mountain Air Wind Projects : W2869	Elmore County, ID	2447		2447	Wind	2015-05-01 - 2015-05-31	December-12	Yes
Mountain Air Wind Projects : W2869	Elmore County, ID	3582		3582	Wind	2014-08-01 - 2014-08-31	December-12	Yes
Mountain Air Wind Projects : W2869	Elmore County, ID	10181		10181	Wind	2014-09-01 - 2014-09-30	December-12	Yes
Mountain Air Wind Projects : W2869	Elmore County, ID	21686		21686	Wind	2015-07-01 - 2015-07-31	December-12	Yes
Mountain Air Wind Projects : W2869	Elmore County, ID	26080		26080	Wind	2015-08-01 - 2015-08-31	December-12	Yes
Mountain Air Wind Projects : W2869	Elmore County, ID	7234		7234	Wind	2015-09-01 - 2015-09-30	December-12	Yes
Neal Hot Springs Geothermal Project : W3155	Malheur, OR	500		500	Geothermal	2015-02-01 - 2015-02-28	November-12	Yes
Neal Hot Springs Geothermal Project : W3155	Malheur, OR	3982		3982	Geothermal	2015-02-01 - 2015-02-28	November-12	Yes
Neal Hot Springs Geothermal Project : W3155	Malheur, OR	4018		4018	Geothermal	2015-02-01 - 2015-02-28	November-12	Yes
Nine Canyon Wind Project WT 1 : W684	Benton County, WA	829		829	Wind	2014-07-01 - 2014-07-31	September-02	Yes
Nine Canyon Wind Project WT 1 : W684	Benton County, WA	192		192	Wind	2014-07-01 - 2014-07-31	September-02	Yes
Nine Canyon Wind Project WT 1 : W684	Benton County, WA	829		829	Wind	2014-07-01 - 2014-07-31	September-02	Yes
Nine Canyon Wind Project WT 1 : W684	Benton County, WA	718		718	Wind	2014-08-01 - 2014-08-31	September-02	Yes
Nine Canyon Wind Project WT 1 : W684	Benton County, WA	167		167	Wind	2014-08-01 - 2014-08-31	September-02	Yes
Nine Canyon Wind Project WT 1 : W684	Benton County, WA	718		718	Wind	2014-08-01 - 2014-08-31	September-02	Yes
Nine Canyon Wind Project WT 1 : W684	Benton County, WA	673		673	Wind	2014-09-01 - 2014-09-30	September-02	Yes
Nine Canyon Wind Project WT 1 : W684	Benton County, WA	830		830	Wind	2014-09-01 - 2014-09-30	September-02	Yes
Oregon Solar PV Pilot 3 - OSPV 2013 : W4411	Malheur, OR	8		8	Solar	2015-04-01 - 2015-04-30	August-13	Yes
Oregon Solar PV Pilot 3 - OSPV 2013 : W4411	Malheur, OR	17		17	Solar	2015-05-01 - 2015-05-31	August-13	Yes
Oregon Solar PV Pilot 3 - OSPV 2013 : W4411	Malheur, OR	14		14	Solar	2015-06-01 - 2015-06-30	August-13	Yes
Oregon Solar PV Pilot 3 - OSPV 2013 : W4411	Malheur, OR	6		6	Solar	2015-01-01 - 2015-01-31	August-13	Yes
Oregon Solar PV Pilot 3 - OSPV 2013 : W4411	Malheur, OR	7		7	Solar	2015-02-01 - 2015-02-28	August-13	Yes
Oregon Solar PV Pilot 3 - OSPV 2013 : W4411	Malheur, OR	10		10	Solar	2015-03-01 - 2015-03-31	August-13	Yes
Oregon Solar PV Pilot 3 - OSPV 2013 : W4411	Malheur, OR	18		18	Solar	2014-10-01 - 2014-10-31	August-13	Yes
Oregon Solar PV Pilot 3 - OSPV 2013 : W4411	Malheur, OR	8		8	Solar	2014-11-01 - 2014-11-30	August-13	Yes
Oregon Solar PV Pilot 3 - OSPV 2013 : W4411	Malheur, OR	6		6	Solar	2014-12-01 - 2014-12-31	August-13	Yes
Oregon Trail Wind Park : W1882	Twin Falls County, ID	1829		1829	Wind	2014-09-01 - 2014-09-30	January-11	Yes
Oregon Trail Wind Park : W1882	Twin Falls County, ID	2236		2236	Wind	2014-07-01 - 2014-07-31	January-11	Yes
Oregon Trail Wind Park : W1882	Twin Falls County, ID	1261		1261	Wind	2014-08-01 - 2014-08-31	January-11	Yes
Oregon Trail Wind Park : W1882	Twin Falls County, ID	2455		2455	Wind	2014-11-01 - 2014-11-30	January-11	Yes
Oregon Trail Wind Park : W1882	Twin Falls County, ID	2344		2344	Wind	2014-10-01 - 2014-10-31	January-11	Yes
PaTu Wind Farm LLC : W1844	Wasco, OR	822		822	Wind	2015-01-01 - 2015-01-31	December-10	Yes
PaTu Wind Farm LLC : W1844	Wasco, OR	1753		1753	Wind	2015-02-01 - 2015-02-28	December-10	Yes
PaTu Wind Farm LLC : W1844	Wasco, OR	566		566	Wind	2015-03-01 - 2015-03-31	December-10	Yes
PaTu Wind Farm LLC : W1844	Wasco, OR	2944		2944	Wind	2015-06-01 - 2015-06-30	December-10	Yes
PaTu Wind Farm LLC : W1844	Wasco, OR	1232		1232	Wind	2015-05-01 - 2015-05-31	December-10	Yes
PaTu Wind Farm LLC : W1844	Wasco, OR	79		79	Wind	2014-10-01 - 2014-10-31	December-10	Yes
PaTu Wind Farm LLC : W1844	Wasco, OR	1973		1973	Wind	2014-07-01 - 2014-07-31	December-10	Yes
PaTu Wind Farm LLC : W1844	Wasco, OR	1486		1486	Wind	2014-07-01 - 2014-07-31	December-10	Yes
PaTu Wind Farm LLC : W1844	Wasco, OR	1780		1780	Wind	2014-12-01 - 2014-12-31	December-10	Yes
PaTu Wind Farm LLC : W1844	Wasco, OR	2412		2412	Wind	2014-09-01 - 2014-09-30	December-10	Yes
PaTu Wind Farm LLC : W1844	Wasco, OR	3027		3027	Wind	2014-08-01 - 2014-08-31	December-10	Yes
PaTu Wind Farm LLC : W1844	Wasco, OR	881		881	Wind	2015-07-01 - 2015-07-31	December-10	Yes
Paynes Ferry : W1866	Twin Falls County, ID	4113		4113	Wind	2014-10-01 - 2014-10-31	December-10	Yes
Paynes Ferry : W1866	Twin Falls County, ID	4094		4094	Wind	2014-11-01 - 2014-11-30	December-10	Yes
Paynes Ferry : W1866	Twin Falls County, ID	3624		3624	Wind	2014-07-01 - 2014-07-31	December-10	Yes
Paynes Ferry : W1866	Twin Falls County, ID	2994		2994	Wind	2014-09-01 - 2014-09-30	December-10	Yes
Pilgrim Stage Wind Park : W1884	Twin Falls County, ID	1925		1925	Wind	2014-07-01 - 2014-07-31	January-11	Yes
Pilgrim Stage Wind Park : W1884	Twin Falls County, ID	1088		1088	Wind	2014-08-01 - 2014-08-31	January-11	Yes
Pilgrim Stage Wind Park : W1884	Twin Falls County, ID	1527		1527	Wind	2014-09-01 - 2014-09-30	January-11	Yes
Pilgrim Stage Wind Park : W1884	Twin Falls County, ID	2122		2122	Wind	2014-11-01 - 2014-11-30	January-11	Yes
Pilgrim Stage Wind Park : W1884	Twin Falls County, ID	2069		2069	Wind	2014-10-01 - 2014-10-31	January-11	Yes
Salmon Falls Wind Park : W1885	Twin Falls County, ID	3870		3870	Wind	2014-07-01 - 2014-07-31	April-11	Yes
Salmon Falls Wind Park : W1885	Twin Falls County, ID	2961		2961	Wind	2014-09-01 - 2014-09-30	April-11	Yes
Salmon Falls Wind Park : W1885	Twin Falls County, ID	3781		3781	Wind	2014-10-01 - 2014-10-31	April-11	Yes
Salmon Falls Wind Park : W1885	Twin Falls County, ID	4144		4144	Wind	2014-11-01 - 2014-11-30	April-11	Yes
Sawtooth Wind Farm : W2323	Glenns Ferry, ID	4047		4047	Wind	2014-09-01 - 2014-09-30	November-11	Yes
Sawtooth Wind Farm : W2323	Glenns Ferry, ID	4373		4373	Wind	2014-07-01 - 2014-07-31	November-11	Yes
Sawtooth Wind Farm : W2323	Glenns Ferry, ID	2938		2938	Wind	2014-08-01 - 2014-08-31	November-11	Yes
Sawtooth Wind Farm : W2323	Glenns Ferry, ID	6490		6490	Wind	2014-12-01 - 2014-12-31	November-11	Yes
Sawtooth Wind Farm : W2323	Glenns Ferry, ID	5294		5294	Wind	2014-11-01 - 2014-11-30	November-11	Yes
Sawtooth Wind Farm : W2323	Glenns Ferry, ID	5176		5176	Wind	2014-10-01 - 2014-10-31	November-11	Yes
Thousand Springs Wind Park : W1881	Twin Falls County, ID	2161		2161	Wind	2014-10-01 - 2014-10-31	January-11	Yes
Thousand Springs Wind Park : W1881	Twin Falls County, ID	2188		2188	Wind	2014-11-01 - 2014-11-30	January-11	Yes
Thousand Springs Wind Park : W1881	Twin Falls County, ID	1555		1555	Wind	2014-09-01 - 2014-09-30	January-11	Yes
Threemile Canyon Farms : W3097	Boardman, OR	473		473	Biomass	2015-01-01 - 2015-01-31	December-12	Yes
Threemile Canyon Farms : W3097	Boardman, OR	1974		1974	Biomass	2015-03-01 - 2015-03-31	December-12	Yes

Threemile Canyon Farms : W3097	Boardman, OR	2678		2678	Biomass	2015-01-01 - 2015-01-31	December-12	Yes
Threemile Canyon Farms : W3097	Boardman, OR	3111		3111	Biomass	2015-02-01 - 2015-02-28	December-12	Yes
Threemile Canyon Farms : W3097	Boardman, OR	1416		1416	Biomass	2015-03-01 - 2015-03-31	December-12	Yes
Threemile Canyon Farms : W3097	Boardman, OR	1000		1000	Biomass	2015-06-01 - 2015-06-30	December-12	Yes
Threemile Canyon Farms : W3097	Boardman, OR	3026		3026	Biomass	2015-04-01 - 2015-04-30	December-12	Yes
Threemile Canyon Farms : W3097	Boardman, OR	3187		3187	Biomass	2015-05-01 - 2015-05-31	December-12	Yes
Threemile Canyon Farms : W3097	Boardman, OR	63		63	Biomass	2015-06-01 - 2015-06-30	December-12	Yes
Threemile Canyon Farms : W3097	Boardman, OR	3369		3369	Biomass	2014-10-01 - 2014-10-31	December-12	Yes
Threemile Canyon Farms : W3097	Boardman, OR	2500		2500	Biomass	2014-09-01 - 2014-09-30	December-12	Yes
Threemile Canyon Farms : W3097	Boardman, OR	1879		1879	Biomass	2014-12-01 - 2014-12-31	December-12	Yes
Threemile Canyon Farms : W3097	Boardman, OR	1010		1010	Biomass	2015-07-01 - 2015-07-31	December-12	Yes
Tuana Gulch Wind Park : W1883	Twin Falls County, ID	1824		1824	Wind	2014-10-01 - 2014-10-31	January-11	Yes
Tuana Gulch Wind Park : W1883	Twin Falls County, ID	1925		1925	Wind	2014-11-01 - 2014-11-30	January-11	Yes
Tuana Gulch Wind Park : W1883	Twin Falls County, ID	1692		1692	Wind	2014-07-01 - 2014-07-31	January-11	Yes
Tuana Gulch Wind Park : W1883	Twin Falls County, ID	1007		1007	Wind	2014-08-01 - 2014-08-31	January-11	Yes
Tuana Gulch Wind Park : W1883	Twin Falls County, ID	1413		1413	Wind	2014-09-01 - 2014-09-30	January-11	Yes
Vansycle II Wind : W1458	Umatilla, OR	1904		1904	Wind	2014-12-01 - 2014-12-31	December-09	Yes
Vansycle II Wind : W1458	Umatilla, OR	596		596	Wind	2014-07-01 - 2014-07-31	December-09	Yes
Yahoo Creek : W1874	Twin Falls County, ID	2910		2910	Wind	2014-09-01 - 2014-09-30	December-10	Yes
Yahoo Creek : W1874	Twin Falls County, ID	4097		4097	Wind	2014-11-01 - 2014-11-30	December-10	Yes
Yahoo Creek : W1874	Twin Falls County, ID	3386		3386	Wind	2014-10-01 - 2014-10-31	December-10	Yes
Yahoo Creek : W1874	Twin Falls County, ID	592		592	Wind	2014-10-01 - 2014-10-31	December-10	Yes
Total New Renewable		346,210		346,210				

Balance of Net Purchases/Generation and Sales

Block Program	Net Purchase/		Difference
	Generation	Sales	
Portfolio New Resources	25,950	25,950	0
Large Non Residential	154,173	154,173	(0)
Total			
Renewable Usage Program			
New Resources	346,210	346,209	1
Existing Resources			

Verification of Product Content Labeling

	Product 1 Name: Portfolio Block Blue Sky Block (Fixed Renewable)		Product 2 Name: Large Non-Residential Block Blue Sky Block		Product 3 Name: Renewable Usage Blue Sky Usage		Product 4 Name: Habitat Blue Sky Habitat	
	Claimed Percentage	Actual Percentage	Claimed Percentage	Actual Percentage	Claimed Percentage	Actual Percentage	Claimed Percentage	Actual Percentage
Fuel (% of 100%)								
Biomass					21.00%	19.49%	21.00%	19.49%
Coal								
Geothermal					1.00%	2.45%	1.00%	2.45%
Hydro								
Natural Gas								
Nuclear								
Solar					1.00%	0.03%	1.00%	0.03%
Wind	100%	100%	100%	100%	77.00%	78.03%	77.00%	78.03%
Total								
Environmental Impact***								
Nuclear Fuel Wastes								
Nitrogen Oxides						-80.62%		-80.62%
Sulfur Dioxide						-89.09%		-89.09%
Carbon Dioxide								

*** (% above or below regional average)

Rick Link	Director, Origination, Energy Supply Management	42515.00
-----------	---	----------

Certification: I CERTIFY THAT THE INFORMATION REPORTED IS TRUE AND COMPLETE TO THE BEST OF MY KNOWLEDGE.

SIGNATURE
NAME OF CONTACT PERSON AND PHONE NUMBER Krisbe Sharp, Contract Administrator (503) 813-3961

Balance of Net Purchases/Generation and Sales

Block Program	Net Purchase/ Generation	Sales	Difference
Portfolio New Resources	25,950	25,950	0
Large Non Residential	154,173	154,173	(0)
Total			
Renewable Usage Program			
New Resources	346,210	346,209	1
Existing Resources			

Verification of Product Content Labeling

Fuel (% of 100%)
 Biomass
 Coal
 Geothermal
 Hydro
 Natural Gas
 Nuclear
 Solar
 Wind
 Total


Environmental Impact***
 Nuclear Fuel Wastes
 Nitrogen Oxides
 Sulfur Dioxide
 Carbon Dioxide

*** (% above or below regional average)

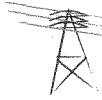
	Product 1 Name: Portfolio Block Blue Sky Block (Fixed Renewable)		Product 2 Name: Large Non-Residential Block Blue Sky Block		Product 3 Name: Renewable Usage Blue Sky Usage		Product 4 Name: Habitat Blue Sky Habitat	
	Claimed Percentage	Actual Percentage	Claimed Percentage	Actual Percentage	Claimed Percentage	Actual Percentage	Claimed Percentage	Actual Percentage
					21.00%	19.49%	21.00%	19.49%
					1.00%	2.45%	1.00%	2.45%
					1.00%	0.03%	1.00%	0.03%
	100%	100%	100%	100%	77.00%	78.03%	77.00%	78.03%
						-80.62%		-80.62%
						-89.09%		-89.09%

Rick Link	Director, Origination, Energy Supply Management	5/25/2010
-----------	---	-----------

Certification: I CERTIFY THAT THE INFORMATION REPORTED IS TRUE AND COMPLETE TO THE BEST OF MY KNOWLEDGE.

SIGNATURE 

NAME OF CONTACT PERSON AND PHONE NUMBER
 Kaitie Sharp, Contract Administrator (503) 813-9961



SubAccount	WREGIS GU ID	Generator Plant-Unit Name	County	State	Fuel Type	Vintage Month	Vintage Year	Certificate Serial Numbers	Quantity	AZ	BC	CA	CO	MT	NV	NM	TX	WA	OR	AB	UT	Green-Energy Eligible	Ecologo Certified	Hydro Certification	SMUD Eligible	eTag Matched	eTag
Blue Sky Block 2015 HOLD	W1900	Cedar Creek II - Cedar Creek II	Weld	CO	Wind	1	2015	1900-CO-151267-20341 to 20382	42	No	No	Yes	No	No	No	No	No	No	No	No	No	Yes	No	No	No	No	No
Blue Sky Block 2015 HOLD	W1900	Cedar Creek II - Cedar Creek II	Weld	CO	Wind	1	2015	1900-CO-151267-23194 to 23580	387	No	No	Yes	No	No	No	No	No	No	No	No	No	Yes	No	No	No	No	No
Blue Sky Block 2015 HOLD	W1900	Cedar Creek II - Cedar Creek II	Weld	CO	Wind	1	2015	1900-CO-151267-24694 to 25028	335	No	No	Yes	No	No	No	No	No	No	No	No	No	Yes	No	No	No	No	No
Blue Sky Block 2015 HOLD	W3186	Meadow Creek Wind Farm - Five Pine Project	Bonneville	ID	Wind	12	2014	3186-ID-148973-1 to 8405	8,405	No	No	Yes	No	No	No	No	No	No	Yes	No	No	Yes	No	No	No	No	No
Blue Sky Block 2015 HOLD	W3186	Meadow Creek Wind Farm - Five Pine Project	Bonneville	ID	Wind	11	2014	3186-ID-145805-1701 to 11549	9,849	No	No	Yes	No	No	No	No	No	No	Yes	No	No	Yes	No	No	No	No	No
Blue Sky Block 2015 HOLD	W184	Hopkins Ridge - Hopkins Ridge	Columbia	WA	Wind	2	2015	184-WA-153226-1 to 22496	22,496	No	No	Yes	No	No	No	No	No	No	Yes	No	No	Yes	No	No	No	No	No
Blue Sky Block 2015 HOLD	W184	Hopkins Ridge - Hopkins Ridge	Columbia	WA	Wind	1	2015	184-WA-150158-1 to 13037	13,037	No	No	Yes	No	No	No	No	No	No	Yes	No	No	Yes	No	No	No	No	No
Blue Sky Block 2015 HOLD	W3260	Horse Butte Wind - Horse Butte Wind	Bonneville	ID	Wind	12	2015	3260-ID-188393-16890 to 18805	1,916	No	No	Yes	No	No	No	No	No	No	No	No	No	No	No	No	No	No	No
Blue Sky Block 2015 HOLD	W3260	Horse Butte Wind - Horse Butte Wind	Bonneville	ID	Wind	8	2015	3260-ID-174153-504 to 7473	1,870	No	No	Yes	No	No	No	No	No	No	No	No	No	No	No	No	No	No	No
Blue Sky Block 2015 HOLD	W3260	Horse Butte Wind - Horse Butte Wind	Bonneville	ID	Wind	9	2015	3260-ID-177090-6631 to 7755	1,125	No	No	Yes	No	No	No	No	No	No	No	No	No	No	No	No	No	No	No
Blue Sky Block 2015 HOLD	W1690	Juniper Canyon - Juniper Canyon	Klickitat	WA	Wind	12	2014	1690-WA-147879-7574 to 13864	6,191	No	No	Yes	No	No	No	No	No	No	Yes	No	No	Yes	No	No	No	No	No
Blue Sky Block 2015 HOLD	W1690	Juniper Canyon - Juniper Canyon	Klickitat	WA	Wind	11	2014	1690-WA-144804-20676 to 26984	6,309	No	No	Yes	No	No	No	No	No	No	Yes	No	No	Yes	No	No	No	No	No
Blue Sky Block 2015 HOLD	W237	Klondike III - Klondike Wind Power III LLC	Sherman	OR	Wind	7	2014	237-OR-128544-57261 to 57435	175	No	No	Yes	No	Yes	No	No	No	Yes	Yes	No	No	Yes	No	No	No	No	No
Blue Sky Block 2015 HOLD	W237	Klondike III - Klondike Wind Power III LLC	Sherman	OR	Wind	8	2014	237-OR-132077-51547 to 51700	154	No	No	Yes	No	Yes	No	No	No	Yes	Yes	No	No	Yes	No	No	No	No	No
Blue Sky Block 2015 HOLD	W237	Klondike III - Klondike Wind Power III LLC	Sherman	OR	Wind	9	2014	237-OR-136560-39565 to 39682	118	No	No	Yes	No	Yes	No	No	No	Yes	Yes	No	No	Yes	No	No	No	No	No
Blue Sky Block 2015 HOLD	W237	Klondike III - Klondike Wind Power III LLC	Sherman	OR	Wind	10	2014	237-OR-140882-23419 to 23486	68	No	No	Yes	No	Yes	No	No	No	Yes	Yes	No	No	Yes	No	No	No	No	No
Blue Sky Block 2015 HOLD	W237	Klondike III - Klondike Wind Power III LLC	Sherman	OR	Wind	11	2014	237-OR-143876-40468 to 40611	144	No	No	Yes	No	Yes	No	No	No	Yes	Yes	No	No	Yes	No	No	No	No	No

Certificates in Active Subaccount (Continue)

Printed Date: 5/18/2016 8:45:09 AM

Blue Sky Block 2015 HOLD	W237	LLC Klondike III - Klondike Wind Power III LLC	Sherman	OR	Wind	12	2014	237-OR-146943-30386 to 30492	107	No	No	Yes	No	Yes	No	No	No	Yes	Yes	No	No	Yes	No	No	No
Blue Sky Block 2015 HOLD	W237	Klondike III - Klondike Wind Power III LLC	Sherman	OR	Wind	2	2015	237-OR-153264-1 to 6590	6,590	No	No	Yes	No	Yes	No	No	No	Yes	Yes	No	No	Yes	No	No	No
Blue Sky Block 2015 HOLD	W237	Klondike III - Klondike Wind Power III LLC	Sherman	OR	Wind	1	2015	237-OR-150193-1323 to 1427	105	No	No	Yes	No	Yes	No	No	No	Yes	Yes	No	No	Yes	No	No	No
Blue Sky Block 2015 HOLD	W237	Klondike III - Klondike Wind Power III LLC	Sherman	OR	Wind	2	2015	237-OR-153264-31296 to 31546	251	No	No	Yes	No	Yes	No	No	No	Yes	Yes	No	No	Yes	No	No	No
Blue Sky Block 2015 HOLD	W237	Klondike III - Klondike Wind Power III LLC	Sherman	OR	Wind	3	2015	237-OR-156494-26708 to 26907	200	No	No	Yes	No	Yes	No	No	No	Yes	Yes	No	No	Yes	No	No	No
Blue Sky Block 2015 HOLD	W237	Klondike III - Klondike Wind Power III LLC	Sherman	OR	Wind	4	2015	237-OR-159504-45548 to 45912	365	No	No	Yes	No	Yes	No	No	No	Yes	Yes	No	No	Yes	No	No	No
Blue Sky Block 2015 HOLD	W237	Klondike III - Klondike Wind Power III LLC	Sherman	OR	Wind	5	2015	237-OR-162619-2682 to 3070	389	No	No	Yes	No	Yes	No	No	No	Yes	Yes	No	No	Yes	No	No	No
Blue Sky Block 2015 HOLD	W237	Klondike III - Klondike Wind Power III LLC	Sherman	OR	Wind	6	2015	237-OR-165954-2596 to 3034	439	No	No	Yes	No	Yes	No	No	No	Yes	Yes	No	No	Yes	No	No	No
Blue Sky Block 2015 HOLD	W237	Klondike III - Klondike Wind Power III LLC	Sherman	OR	Wind	1	2015	237-OR-150193-6044 to 9453	3,410	No	No	Yes	No	Yes	No	No	No	Yes	Yes	No	No	Yes	No	No	No
Blue Sky Block 2015 HOLD	W1689	Leaning Juniper II - Leaning Juniper II	Gilliam	OR	Wind	12	2014	1689-OR-147878-7343 to 12201	4,859	No	No	Yes	No	No	No	No	No	Yes	No	No	Yes	No	No	No	No
Blue Sky Block 2015 HOLD	W1689	Leaning Juniper II - Leaning Juniper II	Gilliam	OR	Wind	11	2014	1689-OR-144803-14673 to 17061	2,389	No	No	Yes	No	No	No	No	No	Yes	No	No	Yes	No	No	No	No
Blue Sky Block 2015 HOLD	W1689	Leaning Juniper II - Leaning Juniper II	Gilliam	OR	Wind	11	2014	1689-OR-144803-17062 to 24702	7,641	No	No	Yes	No	No	No	No	No	Yes	No	No	Yes	No	No	No	No
Blue Sky Block 2015 HOLD	W2670	Lower Snake River - Phalen Gulch - LSR - Phalen Gulch	Garfield	WA	Wind	1	2015	2670-WA-151774-1 to 1756	1,756	No	No	Yes	No	No	No	No	No	No	No	No	Yes	No	No	No	No
Blue Sky Block 2015 HOLD	W2869	Mountain Air Wind Projects - Mountain Air Wind Projects	Elmore	ID	Wind	4	2015	2869-ID-161145-1 to 33711	33,711	No	No	Yes	No	No	No	No	Yes	Yes	No	No	Yes	No	No	No	No
Blue Sky Block 2015 HOLD	W2869	Mountain Air Wind Projects - Mountain Air Wind Projects	Elmore	ID	Wind	6	2015	2869-ID-167576-1 to 20000	20,000	No	No	Yes	No	No	No	No	Yes	Yes	No	No	Yes	No	No	No	No
Blue Sky Block 2015 HOLD	W3185	Meadow Creek Wind Farm - North Point Wind Farm	Bonneville	ID	Wind	11	2014	3185-ID-145804-1 to 23038	23,038	No	No	Yes	No	No	No	No	No	Yes	No	No	Yes	No	No	No	No

Certificates in Active Subaccount (Continue)

Printed Date: 5/18/2016 8:45:09 AM

Blue Sky Block 2015 HOLD	W3185	Meadow Creek Wind Farm - North Point Wind Farm	Bonneville	ID	Wind	12	2014	3185-ID-148972-1 to 7741	7,741	No	No	Yes	No	No	No	No	No	No	Yes	No	No	Yes	No	No	No	No
Blue Sky Block 2015 HOLD	W3185	Meadow Creek Wind Farm - North Point Wind Farm	Bonneville	ID	Wind	12	2014	3185-ID-148972-7742 to 17801	10,060	No	No	Yes	No	No	No	No	No	No	Yes	No	No	Yes	No	No	No	No
Blue Sky Block 2015 HOLD	W3185	Meadow Creek Wind Farm - North Point Wind Farm	Bonneville	ID	Wind	10	2014	3185-ID-142804-21118 to 22084	967	No	No	Yes	No	No	No	No	No	No	Yes	No	No	Yes	No	No	No	No
Blue Sky Block 2015 HOLD	W2906	Palouse Wind, LLC - Palouse Wind	Whitman	WA	Wind	2	2015	2906-WA-155095-1 to 24059	24,059	No	No	Yes	No	No	No	No	No	No	No	No	No	Yes	No	No	No	No
Blue Sky Block 2015 HOLD	W2906	Palouse Wind, LLC - Palouse Wind	Whitman	WA	Wind	4	2015	2906-WA-161166-2093 to 3166	1,074	No	No	Yes	No	No	No	No	No	No	No	No	No	Yes	No	No	No	No
Blue Sky Block 2015 HOLD	W2906	Palouse Wind, LLC - Palouse Wind	Whitman	WA	Wind	4	2015	2906-WA-161166-3167 to 10389	7,223	No	No	Yes	No	No	No	No	No	No	No	No	No	Yes	No	No	No	No
Blue Sky Block 2015 HOLD	W2906	Palouse Wind, LLC - Palouse Wind	Whitman	WA	Wind	3	2015	2906-WA-158127-1 to 27644	27,644	No	No	Yes	No	No	No	No	No	No	No	No	No	Yes	No	No	No	No
Blue Sky Block 2015 HOLD	W2445	Rockland Wind Farm - Rockland Wind Farm	Power	ID	Wind	10	2015	2445-ID-181150-9697 to 18318	8,622	No	No	Yes	No	No	No	No	No	No	Yes	No	No	Yes	No	No	No	No
Blue Sky Block 2015 HOLD	W2445	Rockland Wind Farm - Rockland Wind Farm	Power	ID	Wind	7	2015	2445-ID-170445-7233 to 12193	4,961	No	No	Yes	No	No	No	No	No	No	Yes	No	No	Yes	No	No	No	No
Blue Sky Block 2015 HOLD	W2445	Rockland Wind Farm - Rockland Wind Farm	Power	ID	Wind	3	2015	2445-ID-157830-7583 to 23346	15,764	No	No	Yes	No	No	No	No	No	No	Yes	No	No	Yes	No	No	No	No
Blue Sky Block 2015 HOLD	W2445	Rockland Wind Farm - Rockland Wind Farm	Power	ID	Wind	6	2015	2445-ID-167297-9173 to 9234	62	No	No	Yes	No	No	No	No	No	No	Yes	No	No	Yes	No	No	No	No
Blue Sky Block 2015 HOLD	W2445	Rockland Wind Farm - Rockland Wind Farm	Power	ID	Wind	9	2015	2445-ID-176600-7992 to 8421	430	No	No	Yes	No	No	No	No	No	No	Yes	No	No	Yes	No	No	No	No
Blue Sky Block 2015 HOLD	W2445	Rockland Wind Farm - Rockland Wind Farm	Power	ID	Wind	8	2015	2445-ID-173595-7880 to 15799	7,880	No	No	Yes	No	No	No	No	No	No	Yes	No	No	Yes	No	No	No	No
Blue Sky Block 2015 HOLD	W2445	Rockland Wind Farm - Rockland Wind Farm	Power	ID	Wind	9	2015	2445-ID-176600-6211 to 7991	1,781	No	No	Yes	No	No	No	No	No	No	Yes	No	No	Yes	No	No	No	No
Blue Sky Block 2015 HOLD	W2445	Rockland Wind Farm - Rockland Wind Farm	Power	ID	Wind	1	2015	2445-ID-151580-1 to 14324	14,324	No	No	Yes	No	No	No	No	No	No	Yes	No	No	Yes	No	No	No	No
Blue Sky Block 2015 HOLD	W360	White Creek Wind 1 - White Creek	Klickitat	WA	Wind	2	2015	360-WA-153332-2934 to 5367	2,434	No	No	Yes	No	No	No	No	No	Yes	Yes	No	No	Yes	No	No	No	No

Certificates in Active Subaccount (Continue)

Printed Date: 5/18/2016 8:45:09 AM

Blue Sky Block 2015 HOLD	W360	White Creek Wind 1 - White Creek	Klickitat	WA	Wind	3	2015	360-WA-156566-3117 to 5704	2,588	No	No	Yes	No	No	No	No	No	Yes	Yes	No	No	Yes	No	No	No	No
Blue Sky Block 2015 HOLD	W360	White Creek Wind 1 - White Creek	Klickitat	WA	Wind	1	2015	360-WA-150261-4654 to 6092	1,439	No	No	Yes	No	No	No	No	No	Yes	Yes	No	No	Yes	No	No	No	No
Blue Sky Block 2015 HOLD	W360	White Creek Wind 1 - White Creek	Klickitat	WA	Wind	4	2015	360-WA-159575-10189 to 11527	1,339	No	No	Yes	No	No	No	No	No	Yes	Yes	No	No	Yes	No	No	No	No
Blue Sky Block 2015 HOLD	W183	Wild Horse - Wild Horse	Kittitas	WA	Wind	7	2014	183-WA-128501-1 to 14940	14,940	No	No	Yes	No	No	No	No	No	Yes	No	No	Yes	No	No	No	No	
									333,203																	



Certificates in Active Subaccount

Printed Date: 5/18/2016 8:47:00 AM

SubAccount	WREGIS GU ID	Generator Plant-Unit Name	County	State	Fuel Type	Vintage Month	Vintage Year	Certificate Serial Numbers	Quantity	AZ	BC	CA	CO	MT	NV	NM	TX	WA	OR	AB	UT	Green- e Energy Eligible	Ecology Certified	Hydro Certification	SMUD Eligible	sTag Matched	eTag								
Blue Sky Block HOLD TT4396 Period 3 2H14	W831	Fossil Gulch Wind Park - Fossil Gulch Wind Park	Twin Falls	ID	Wind	8	2014	831-ID- 132483-1 to 1145	1,145	No	No	No	No	No	No	No	No	No	No	No	No	Yes	No	No	No	No	No								
Blue Sky Block HOLD TT4396 Period 3 2H14	W831	Fossil Gulch Wind Park - Fossil Gulch Wind Park	Twin Falls	ID	Wind	7	2014	831-ID- 128942-1 to 1519	1,519	No	No	No	No	No	No	No	No	No	No	No	No	Yes	No	No	No	No	No								
Blue Sky Block HOLD TT4396 Period 3 2H14	W237	Klondike III Klondike Wind Power III LLC	Sherman	OR	Wind	8	2014	237-OR- 132077- 32438 to 36546	4,109	No	No	Yes	No	Yes	No	No	No	Yes	Yes	No	No	Yes	No	No	No	No	No								
6,773																																			



WECC

Certificates in Active Subaccount

Printed Date: 5/18/2016 8:47:56 AM

SubAccount	WREGIS GU ID	Generator Plant-Unit Name	County	State	Fuel Type	Vintage Month	Vintage Year	Certificate Serial Numbers	Quantity	AZ	BC	CA	CO	MT	NV	NM	TX	WA	OR	AB	UT	Green- e Energy Eligible	Ecologo Certified	Hydro Certification	SMUD Eligible	eTag Matched	eTag
Blue Sky Block HOLD TT4567 Period 1 2H15	W186	Elkhorn Valley Wind Farm - Elkhorn Valley Wind Farm	Union	OR	Wind	8	2015	186-OR- 172314-1 to 5119	5,119	No	No	Yes	No	No	No	No	No	No	Yes	No	No	Yes	No	No	No	No	No
									5,119																		



Certificates in Active Subaccount

Printed Date: 5/18/2016 8:48:29 AM

SubAccount	WREGIS GU ID	Generator Plant-Unit Name	County	State	Fuel Type	Vintage Month	Vintage Year	Certificate Serial Numbers	Quantity	AZ	BC	CA	CO	MT	NV	NM	TX	WA	OR	AB	UT	Green- e Energy Eligible	Ecologo Certified	Hydro Certification	SMUD Eligible	eTag Matched	eTag
Blue Sky Block HOLD TT4499 Period 2 2H14	W237	Klondike III - Klondike Wind Power III LLC	Sherman	OR	Wind	8	2014	237-OR- 132077- 39667 to 44486	4,820	No	No	Yes	No	Yes	No	No	No	Yes	Yes	No	No	Yes	No	No	No	No	No
									4,820																		



Certificates in Active Subaccount

Printed Date: 5/18/2016 8:49:05 AM

SubAccount	WREGIS GU ID	Generator Plant-Unit Name	County	State	Fuel Type	Vintage Month	Vintage Year	Certificate Serial Numbers	Quantity	AZ	BC	CA	CO	MT	NV	NM	TX	WA	OR	AB	UT	Green- e Energy Eligible	Ecologo Certified	Hydro Certification	SMUD Eligible	eTag Matched	eTag								
Blue Sky Block HOLD TT4553 Period 2 2H14	W2869	Mountain Air Wind Projects - Mountain Air Wind Projects	Elmore	ID	Wind	10	2014	2869-ID-142620-1 to 4541	4,541	No	No	Yes	No	No	No	No	No	Yes	Yes	No	No	Yes	No	No	No	No	No								
Blue Sky Block HOLD TT4553 Period 2 2H14	W2869	Mountain Air Wind Projects - Mountain Air Wind Projects	Elmore	ID	Wind	9	2014	2869-ID-139644-10182 to 25352	15,171	No	No	Yes	No	No	No	No	No	Yes	Yes	No	No	Yes	No	No	No	No	No								
									19,712																										



SubAccount	WREGIS GU ID	Generator Plant-Unit Name	County	State	Fuel Type	Vintage Month	Vintage Year	Certificate Serial Numbers	Quantity	AZ	BC	CA	CO	MT	HV	NM	TX	WA	OR	AB	UT	Green Energy Eligible	Ecologo Certified	Hydro Certification	SMUD Eligible	eTag Matched	eTag
Blue Sky Usage & Habitat Hold 2015	W1864	Burley Butte Wind Park - Burley Butte Wind Park	Cassia	ID	Wind	7	2014	1864-ID-129837-1 to 2847	2,847	No	No	Yes	No	No	No	No	No	No	No	No	No	Yes	No	No	No	No	No
Blue Sky Usage & Habitat Hold 2015	W1864	Burley Butte Wind Park - Burley Butte Wind Park	Cassia	ID	Wind	9	2014	1864-ID-138154-4136	2,978	No	No	Yes	No	No	No	No	No	No	No	No	No	Yes	No	No	No	No	No
Blue Sky Usage & Habitat Hold 2015	W1864	Burley Butte Wind Park - Burley Butte Wind Park	Cassia	ID	Wind	8	2014	1864-ID-133753-1 to 1829	1,829	No	No	Yes	No	No	No	No	No	No	No	No	No	Yes	No	No	No	No	No
Blue Sky Usage & Habitat Hold 2015	W1864	Burley Butte Wind Park - Burley Butte Wind Park	Cassia	ID	Wind	10	2014	1864-ID-141955-1 to 3686	3,686	No	No	Yes	No	No	No	No	No	No	No	No	No	Yes	No	No	No	No	No
Blue Sky Usage & Habitat Hold 2015	W1864	Burley Butte Wind Park - Burley Butte Wind Park	Cassia	ID	Wind	11	2014	1864-ID-144909-1 to 4426	4,426	No	No	Yes	No	No	No	No	No	No	No	No	No	Yes	No	No	No	No	No
Blue Sky Usage & Habitat Hold 2015	W1875	Camp Reed Wind Park - Camp Reed Wind Park	Elmore	ID	Wind	7	2014	1875-ID-129844-835 to 1619	785	No	No	Yes	No	No	No	No	No	No	No	No	No	Yes	No	No	No	No	No
Blue Sky Usage & Habitat Hold 2015	W1875	Camp Reed Wind Park - Camp Reed Wind Park	Elmore	ID	Wind	11	2014	1875-ID-144915-1 to 4232	4,232	No	No	Yes	No	No	No	No	No	No	No	No	No	Yes	No	No	No	No	No
Blue Sky Usage & Habitat Hold 2015	W1875	Camp Reed Wind Park - Camp Reed Wind Park	Elmore	ID	Wind	10	2014	1875-ID-141951-1 to 4163	4,163	No	No	Yes	No	No	No	No	No	No	No	No	No	Yes	No	No	No	No	No
Blue Sky Usage & Habitat Hold 2015	W1875	Camp Reed Wind Park - Camp Reed Wind Park	Elmore	ID	Wind	8	2014	1875-ID-133759-1 to 2371	2,371	No	No	Yes	No	No	No	No	No	No	No	No	No	Yes	No	No	No	No	No
Blue Sky Usage & Habitat Hold 2015	W1875	Camp Reed Wind Park - Camp Reed Wind Park	Elmore	ID	Wind	7	2014	1875-ID-129844-1620 to 3889	2,270	No	No	Yes	No	No	No	No	No	No	No	No	No	Yes	No	No	No	No	No
Blue Sky Usage & Habitat Hold 2015	W1875	Camp Reed Wind Park - Camp Reed Wind Park	Elmore	ID	Wind	9	2014	1875-ID-138160-134 to 4405	3,172	No	No	Yes	No	No	No	No	No	No	No	No	No	Yes	No	No	No	No	No
Blue Sky Usage & Habitat Hold 2015	W833	Condon Wind Power Project - Condon Phase II	Gilliam	OR	Wind	7	2014	833-OR-128943-2089 to 2380	292	No	No	No	No	No	No	No	No	Yes	Yes	No	No	Yes	No	No	No	No	No
Blue Sky Usage & Habitat Hold 2015	W833	Condon Wind Power Project - Condon Phase II	Gilliam	OR	Wind	8	2014	833-OR-132404-2058 to 2346	289	No	No	No	No	No	No	No	No	Yes	Yes	No	No	Yes	No	No	No	No	No
Blue Sky Usage & Habitat Hold 2015	W833	Condon Wind Power Project - Condon Phase II	Gilliam	OR	Wind	9	2014	833-OR-139955-2362 to 2690	329	No	No	No	No	No	No	No	No	Yes	Yes	No	No	Yes	No	No	No	No	No
Blue Sky Usage & Habitat Hold 2015	W833	Condon Wind Power Project - Condon Phase II	Gilliam	OR	Wind	10	2014	833-OR-141274-2703 to 3126	424	No	No	No	No	No	No	No	No	Yes	Yes	No	No	Yes	No	No	No	No	No
Blue Sky Usage & Habitat Hold 2015	W774	Condon Wind Power Project - Condon Wind Power Project	Gilliam	OR	Wind	7	2014	774-OR-128903-785 to 831	47	No	No	No	No	No	No	No	No	Yes	Yes	No	No	Yes	No	No	No	No	No
Blue Sky Usage & Habitat Hold 2015	W774	Condon Wind Power Project - Condon Wind Power Project	Gilliam	OR	Wind	10	2014	774-OR-141236-1 to 651	651	No	No	No	No	No	No	No	No	Yes	Yes	No	No	Yes	No	No	No	No	No
Blue Sky Usage & Habitat Hold 2015	W774	Condon Wind Power Project - Condon Wind Power Project	Gilliam	OR	Wind	8	2014	774-OR-132436-1 to 887	887	No	No	No	No	No	No	No	No	Yes	Yes	No	No	Yes	No	No	No	No	No

Certificates in Active Subaccount (Continue)

Printed Date: 5/18/2016 8:50:02 AM

Blue Sky Usage & Habitat Hold 2015	W774	Condon Wind Power Project - Condon Wind Power Project	Gilliam	OR	Wind	9	2014	774-OR-136924-1 to 915	915	No	No	No	No	No	No	No	No	No	Yes	Yes	No	No	Yes	No	No	No	No
Blue Sky Usage & Habitat Hold 2015	W774	Condon Wind Power Project - Condon Wind Power Project	Gilliam	OR	Wind	7	2014	774-OR-128903-2232 to 2426	195	No	No	No	No	No	No	No	No	No	Yes	Yes	No	No	Yes	No	No	No	No
Blue Sky Usage & Habitat Hold 2015	W774	Condon Wind Power Project - Condon Wind Power Project	Gilliam	OR	Wind	8	2014	774-OR-132436-2213 to 2398	186	No	No	No	No	No	No	No	No	No	Yes	Yes	No	No	Yes	No	No	No	No
Blue Sky Usage & Habitat Hold 2015	W774	Condon Wind Power Project - Condon Wind Power Project	Gilliam	OR	Wind	9	2014	774-OR-136924-2522 to 2744	223	No	No	No	No	No	No	No	No	No	Yes	Yes	No	No	Yes	No	No	No	No
Blue Sky Usage & Habitat Hold 2015	W774	Condon Wind Power Project - Condon Wind Power Project	Gilliam	OR	Wind	10	2014	774-OR-141236-2936 to 3209	274	No	No	No	No	No	No	No	No	No	Yes	Yes	No	No	Yes	No	No	No	No
Blue Sky Usage & Habitat Hold 2015	W2775	AgPower Jerome, LLC - Double A Dairy Digester	Jerome	ID	Biogas	3	2015	2775-ID-158026-1 to 2481	2,481	No	No	Yes	No	No	No	No	No	No	Yes	No	No	Yes	No	No	No	No	
Blue Sky Usage & Habitat Hold 2015	W2775	AgPower Jerome, LLC - Double A Dairy Digester	Jerome	ID	Biogas	4	2015	2775-ID-161069-1 to 1519	1,519	No	No	Yes	No	No	No	No	No	No	Yes	No	No	Yes	No	No	No	No	
Blue Sky Usage & Habitat Hold 2015	W1886	Dry Creek Landfill - Dry Creek Landfill Gas to Energy Project	Jackson	OR	Biogas	6	2015	1886-OR-166970-1 to 1649	1,649	No	No	Yes	No	No	No	No	No	No	Yes	No	No	Yes	No	No	No	No	
Blue Sky Usage & Habitat Hold 2015	W1886	Dry Creek Landfill - Dry Creek Landfill Gas to Energy Project	Jackson	OR	Biogas	9	2014	1886-OR-138168-1 to 1875	1,875	No	No	Yes	No	No	No	No	No	No	Yes	No	No	Yes	No	No	No	No	
Blue Sky Usage & Habitat Hold 2015	W1886	Dry Creek Landfill - Dry Creek Landfill Gas to Energy Project	Jackson	OR	Biogas	5	2015	1886-OR-163662-1 to 1634	1,634	No	No	Yes	No	No	No	No	No	No	Yes	No	No	Yes	No	No	No	No	
Blue Sky Usage & Habitat Hold 2015	W1886	Dry Creek Landfill - Dry Creek Landfill Gas to Energy Project	Jackson	OR	Biogas	10	2014	1886-OR-141970-1 to 1961	1,961	No	No	Yes	No	No	No	No	No	No	Yes	No	No	Yes	No	No	No	No	
Blue Sky Usage & Habitat Hold 2015	W1886	Dry Creek Landfill - Dry Creek Landfill Gas to Energy Project	Jackson	OR	Biogas	11	2014	1886-OR-144923-1 to 1733	1,733	No	No	Yes	No	No	No	No	No	No	Yes	No	No	Yes	No	No	No	No	
Blue Sky Usage & Habitat Hold 2015	W1886	Dry Creek Landfill - Dry Creek Landfill Gas to Energy Project	Jackson	OR	Biogas	7	2015	1886-OR-170150-1 to 1667	1,667	No	No	Yes	No	No	No	No	No	No	Yes	No	No	Yes	No	No	No	No	
Blue Sky Usage & Habitat Hold 2015	W1886	Dry Creek Landfill - Dry Creek Landfill Gas to Energy Project	Jackson	OR	Biogas	8	2015	1886-OR-173318-1 to 1704	1,704	No	No	Yes	No	No	No	No	No	No	Yes	No	No	Yes	No	No	No	No	
Blue Sky Usage & Habitat Hold 2015	W1886	Dry Creek Landfill - Dry Creek Landfill Gas to Energy Project	Jackson	OR	Biogas	8	2014	1886-OR-133767-1 to 1960	1,960	No	No	Yes	No	No	No	No	No	No	Yes	No	No	Yes	No	No	No	No	
Blue Sky Usage & Habitat Hold 2015	W1886	Dry Creek Landfill - Dry Creek Landfill Gas to Energy Project	Jackson	OR	Biogas	4	2015	1886-OR-160540-1 to 1626	1,626	No	No	Yes	No	No	No	No	No	No	Yes	No	No	Yes	No	No	No	No	
Blue Sky Usage & Habitat Hold 2015	W1886	Dry Creek Landfill - Dry Creek Landfill Gas to Energy Project	Jackson	OR	Biogas	3	2015	1886-OR-157515-1 to 1647	1,647	No	No	Yes	No	No	No	No	No	No	Yes	No	No	Yes	No	No	No	No	

Certificates in Active Subaccount (Continue)

Printed Date: 5/18/2016 8:50:02 AM

Blue Sky Usage & Habitat Hold 2015	W1886	Dry Creek Landfill - Dry Creek Landfill Gas to Energy Project	Jackson	OR	Biogas	7	2014	1886-OR-129852-1 to 1870	1,870	No	No	Yes	No	No	No	No	No	No	Yes	No	No	Yes	No	No	No	No
Blue Sky Usage & Habitat Hold 2015	W1886	Dry Creek Landfill - Dry Creek Landfill Gas to Energy Project	Jackson	OR	Biogas	9	2015	1886-OR-176307-1 to 1654	1,654	No	No	Yes	No	No	No	No	No	No	Yes	No	No	Yes	No	No	No	No
Blue Sky Usage & Habitat Hold 2015	W1886	Dry Creek Landfill - Dry Creek Landfill Gas to Energy Project	Jackson	OR	Biogas	12	2014	1886-OR-148000-1 to 1779	1,779	No	No	Yes	No	No	No	No	No	No	Yes	No	No	Yes	No	No	No	No
Blue Sky Usage & Habitat Hold 2015	W1886	Dry Creek Landfill - Dry Creek Landfill Gas to Energy Project	Jackson	OR	Biogas	1	2015	1886-OR-151263-1 to 1232	1,232	No	No	Yes	No	No	No	No	No	No	Yes	No	No	Yes	No	No	No	No
Blue Sky Usage & Habitat Hold 2015	W1886	Dry Creek Landfill - Dry Creek Landfill Gas to Energy Project	Jackson	OR	Biogas	2	2015	1886-OR-154358-1 to 1479	1,479	No	No	Yes	No	No	No	No	No	No	Yes	No	No	Yes	No	No	No	No
Blue Sky Usage & Habitat Hold 2015	W3455	Farm Power Misty Meadow - Farm Power Misty Meadow	Tillamook	OR	Biogas	6	2015	3455-OR-167967-1 to 188	188	No	No	No	No	No	No	No	No	No	Yes	No	No	No	No	No	No	No
Blue Sky Usage & Habitat Hold 2015	W3455	Farm Power Misty Meadow - Farm Power Misty Meadow	Tillamook	OR	Biogas	2	2015	3455-OR-154358-1 to 48	48	No	No	No	No	No	No	No	No	No	Yes	No	No	No	No	No	No	No
Blue Sky Usage & Habitat Hold 2015	W3455	Farm Power Misty Meadow - Farm Power Misty Meadow	Tillamook	OR	Biogas	1	2015	3455-OR-152343-1 to 60	60	No	No	No	No	No	No	No	No	No	Yes	No	No	No	No	No	No	No
Blue Sky Usage & Habitat Hold 2015	W3455	Farm Power Misty Meadow - Farm Power Misty Meadow	Tillamook	OR	Biogas	3	2015	3455-OR-158479-1 to 296	296	No	No	No	No	No	No	No	No	No	Yes	No	No	No	No	No	No	No
Blue Sky Usage & Habitat Hold 2015	W3455	Farm Power Misty Meadow - Farm Power Misty Meadow	Tillamook	OR	Biogas	5	2015	3455-OR-164746-1 to 203	203	No	No	No	No	No	No	No	No	No	Yes	No	No	No	No	No	No	No
Blue Sky Usage & Habitat Hold 2015	W3455	Farm Power Misty Meadow - Farm Power Misty Meadow	Tillamook	OR	Biogas	9	2015	3455-OR-177248-1 to 29	29	No	No	No	No	No	No	No	No	No	Yes	No	No	No	No	No	No	No
Blue Sky Usage & Habitat Hold 2015	W3455	Farm Power Misty Meadow - Farm Power Misty Meadow	Tillamook	OR	Biogas	12	2014	3455-OR-149216-1 to 50	50	No	No	No	No	No	No	No	No	No	Yes	No	No	No	No	No	No	No
Blue Sky Usage & Habitat Hold 2015	W3455	Farm Power Misty Meadow - Farm Power Misty Meadow	Tillamook	OR	Biogas	4	2015	3455-OR-161538-1 to 38	38	No	No	No	No	No	No	No	No	No	Yes	No	No	No	No	No	No	No
Blue Sky Usage & Habitat Hold 2015	W3455	Farm Power Misty Meadow - Farm Power Misty Meadow	Tillamook	OR	Biogas	10	2014	3455-OR-143027-1 to 70	70	No	No	No	No	No	No	No	No	No	Yes	No	No	No	No	No	No	No
		Farm Power																								

Certificates in Active Subaccount (Continue)

Printed Date: 5/18/2016 8:50:02 AM

Blue Sky Usage & Habitat Hold 2015	W1181	Finley Buttes Landfill Gas Power Plant - Finley Buttes Landfill Gas Power Plant II	Morrow	OR	Biogas	8	2014	1181-OR-132764-1 to 1001	1,001	No	No	No	No	No	No	No	No	No	No	Yes	No	No	Yes	No	No	No	No
Blue Sky Usage & Habitat Hold 2015	W1181	Finley Buttes Landfill Gas Power Plant - Finley Buttes Landfill Gas Power Plant II	Morrow	OR	Biogas	7	2015	1181-OR-169746-1 to 664	664	No	No	No	No	No	No	No	No	No	No	Yes	No	No	Yes	No	No	No	No
Blue Sky Usage & Habitat Hold 2015	W248	Stateline (WA) - FPL Energy Vansycle LLC	Walla Walla	WA	Wind	9	2014	248-WA-136570-1 to 2135	2,135	No	No	No	No	No	No	No	No	No	No	Yes	Yes	No	No	Yes	No	No	No
Blue Sky Usage & Habitat Hold 2015	W248	Stateline (WA) - FPL Energy Vansycle LLC	Walla Walla	WA	Wind	8	2014	248-WA-132087-1 to 2446	2,446	No	No	No	No	No	No	No	No	No	No	Yes	Yes	No	No	Yes	No	No	No
Blue Sky Usage & Habitat Hold 2015	W248	Stateline (WA) - FPL Energy Vansycle LLC	Walla Walla	WA	Wind	7	2014	248-WA-128554-1 to 2423	2,423	No	No	No	No	No	No	No	No	No	No	Yes	Yes	No	No	Yes	No	No	No
Blue Sky Usage & Habitat Hold 2015	W1862	Golden Valley Wind Park - Golden Valley Wind Park	Cassia	ID	Wind	7	2014	1862-ID-129635-1 to 1329	1,329	No	No	Yes	No	No	No	No	No	No	No	No	No	No	No	Yes	No	No	No
Blue Sky Usage & Habitat Hold 2015	W1862	Golden Valley Wind Park - Golden Valley Wind Park	Cassia	ID	Wind	9	2014	1862-ID-542 to 1932	1,391	No	No	Yes	No	No	No	No	No	No	No	No	No	No	No	Yes	No	No	No
Blue Sky Usage & Habitat Hold 2015	W1862	Golden Valley Wind Park - Golden Valley Wind Park	Cassia	ID	Wind	8	2014	1862-ID-133751-1 to 871	871	No	No	Yes	No	No	No	No	No	No	No	No	No	No	No	Yes	No	No	No
Blue Sky Usage & Habitat Hold 2015	W1862	Golden Valley Wind Park - Golden Valley Wind Park	Cassia	ID	Wind	10	2014	1862-ID-141953-1 to 1912	1,912	No	No	Yes	No	No	No	No	No	No	No	No	No	No	No	Yes	No	No	No
Blue Sky Usage & Habitat Hold 2015	W1862	Golden Valley Wind Park - Golden Valley Wind Park	Cassia	ID	Wind	11	2014	1862-ID-144907-1 to 2655	2,655	No	No	Yes	No	No	No	No	No	No	No	No	No	No	No	Yes	No	No	No
Blue Sky Usage & Habitat Hold 2015	W237	Klondike III - Klondike Wind Power III LLC	Sherman	OR	Wind	3	2015	237-OR-15494-1839 to 21338	2,500	No	No	Yes	No	Yes	No	No	No	No	Yes	Yes	No	No	Yes	No	No	No	No
Blue Sky Usage & Habitat Hold 2015	W238	Klondike I - Klondike Wind Power LLC	Sherman	OR	Wind	9	2014	238-OR-136561-3594 to 3641	48	No	No	No	No	No	No	No	No	No	No	Yes	Yes	No	No	Yes	No	No	No
Blue Sky Usage & Habitat Hold 2015	W238	Klondike I - Klondike Wind Power LLC	Sherman	OR	Wind	10	2014	238-OR-140883-1913 to 2095	183	No	No	No	No	No	No	No	No	No	No	Yes	Yes	No	No	Yes	No	No	No
Blue Sky Usage & Habitat Hold 2015	W1863	Milner Dam Wind Park - Milner Dam Wind Park	Cassia	ID	Wind	11	2014	1863-ID-144908-1 to 4277	4,277	No	No	Yes	No	No	No	No	No	No	No	No	No	No	No	Yes	No	No	No
Blue Sky Usage & Habitat Hold 2015	W1863	Milner Dam Wind Park - Milner Dam Wind Park	Cassia	ID	Wind	10	2014	1863-ID-141954-1 to 3355	3,355	No	No	Yes	No	No	No	No	No	No	No	No	No	No	No	Yes	No	No	No
Blue Sky Usage & Habitat Hold 2015	W1863	Milner Dam Wind Park - Milner Dam Wind Park	Cassia	ID	Wind	8	2014	1863-ID-133752-1 to 1790	1,790	No	No	Yes	No	No	No	No	No	No	No	No	No	No	No	Yes	No	No	No
Blue Sky Usage & Habitat Hold 2015	W1863	Milner Dam Wind Park - Milner Dam Wind Park	Cassia	ID	Wind	9	2014	1863-ID-138153-1063 to 3792	2,730	No	No	Yes	No	No	No	No	No	No	No	No	No	No	No	Yes	No	No	No
Blue Sky Usage & Habitat Hold 2015	W1863	Milner Dam Wind Park - Milner Dam Wind Park	Cassia	ID	Wind	7	2014	1863-ID-129836-1 to 2722	2,722	No	No	Yes	No	No	No	No	No	No	No	No	No	No	Yes	No	No	No	No
Blue Sky Usage & Habitat Hold 2015	W2869	Mountain Air Wind Projects - Mountain Air Wind	Elmore	ID	Wind	5	2015	2869-ID-164139-24551 to 26997	2,447	No	No	Yes	No	No	No	No	No	No	Yes	Yes	No	No	Yes	No	No	No	No

Certificates in Active Subaccount (Continue)

Printed Date: 5/18/2016 8:50:02 AM

Blue Sky Usage & Habitat Hold 2015	W1885	Salmon Falls Wind Park, LLC - Salmon Falls Wind Park	Twin Falls	ID	Wind	7	2014	1885-ID-129851-1 to 3870	3,870	No	No	Yes	No	No	No	No	No	No	No	No	No	No	Yes	No	No	No	No
Blue Sky Usage & Habitat Hold 2015	W1885	Salmon Falls Wind Park, LLC - Salmon Falls Wind Park	Twin Falls	ID	Wind	9	2014	1885-ID-138167-1152 to 4112	2,961	No	No	Yes	No	No	No	No	No	No	No	No	No	No	Yes	No	No	No	No
Blue Sky Usage & Habitat Hold 2015	W1885	Salmon Falls Wind Park, LLC - Salmon Falls Wind Park	Twin Falls	ID	Wind	11	2014	1885-ID-144922-1 to 4144	4,144	No	No	Yes	No	No	No	No	No	No	No	No	No	No	Yes	No	No	No	No
Blue Sky Usage & Habitat Hold 2015	W1885	Salmon Falls Wind Park, LLC - Salmon Falls Wind Park	Twin Falls	ID	Wind	10	2014	1885-ID-141569-1 to 3781	3,781	No	No	Yes	No	No	No	No	No	No	No	No	No	No	Yes	No	No	No	No
Blue Sky Usage & Habitat Hold 2015	W2323	Sawtooth Wind Project - Sawtooth Wind Project	Elmore	ID	Wind	12	2014	2323-ID-148358-1 to 6490	6,490	No	No	No	No	No	No	No	No	No	No	No	No	No	Yes	No	No	No	No
Blue Sky Usage & Habitat Hold 2015	W2323	Sawtooth Wind Project - Sawtooth Wind Project	Elmore	ID	Wind	10	2014	2323-ID-142227-1 to 5176	5,176	No	No	No	No	No	No	No	No	No	No	No	No	No	Yes	No	No	No	No
Blue Sky Usage & Habitat Hold 2015	W2323	Sawtooth Wind Project - Sawtooth Wind Project	Elmore	ID	Wind	11	2014	2323-ID-145230-1 to 5294	5,294	No	No	No	No	No	No	No	No	No	No	No	No	No	Yes	No	No	No	No
Blue Sky Usage & Habitat Hold 2015	W2323	Sawtooth Wind Project - Sawtooth Wind Project	Elmore	ID	Wind	9	2014	2323-ID-144933-1 to 4047	4,047	No	No	No	No	No	No	No	No	No	No	No	No	No	Yes	No	No	No	No
Blue Sky Usage & Habitat Hold 2015	W2323	Sawtooth Wind Project - Sawtooth Wind Project	Elmore	ID	Wind	7	2014	2323-ID-130273-1 to 4373	4,373	No	No	No	No	No	No	No	No	No	No	No	No	No	Yes	No	No	No	No
Blue Sky Usage & Habitat Hold 2015	W2323	Sawtooth Wind Project - Sawtooth Wind Project	Elmore	ID	Wind	8	2014	2323-ID-134361-1 to 2938	2,938	No	No	No	No	No	No	No	No	No	No	No	No	No	Yes	No	No	No	No
Blue Sky Usage & Habitat Hold 2015	W1881	Thousand Springs Wind Park, LLC - Thousand Springs Wind Park	Twin Falls	ID	Wind	9	2014	1881-ID-138163-606 to 2160	1,555	No	No	Yes	No	No	No	No	No	No	No	No	No	No	Yes	No	No	No	No
Blue Sky Usage & Habitat Hold 2015	W1881	Thousand Springs Wind Park, LLC - Thousand Springs Wind Park	Twin Falls	ID	Wind	11	2014	1881-ID-144918-1 to 2188	2,188	No	No	Yes	No	No	No	No	No	No	No	No	No	No	Yes	No	No	No	No
Blue Sky Usage & Habitat Hold 2015	W1881	Thousand Springs Wind Park, LLC - Thousand Springs Wind Park	Twin Falls	ID	Wind	10	2014	1881-ID-141964-1 to 2161	2,161	No	No	Yes	No	No	No	No	No	No	No	No	No	No	Yes	No	No	No	No
Blue Sky Usage & Habitat Hold 2015	W3097	Threemile Canyon Farms Digester - Threemile Canyon Farms Digester	Morrow	OR	Biogas	3	2015	3097-OR-150215-1417 to 3390	1,974	No	No	No	No	No	No	No	No	No	No	No	No	No	No	No	No	No	No
Blue Sky Usage & Habitat Hold 2015	W3097	Threemile Canyon Farms Digester - Threemile Canyon Farms Digester	Morrow	OR	Biogas	9	2014	3097-OR-139775-1 to 2500	2,500	No	No	No	No	No	No	No	No	No	No	No	No	No	No	No	No	No	No
Blue Sky Usage & Habitat Hold 2015	W3097	Threemile Canyon Farms Digester - Threemile Canyon Farms Digester	Morrow	OR	Biogas	4	2015	3097-OR-161262-1 to 3026	3,026	No	No	No	No	No	No	No	No	No	No	No	No	No	No	No	No	No	No

Certificates in Active Subaccount (Continue)

Printed Date: 5/18/2016 8:50:02 AM

Blue Sky Usage & Habitat Hold 2015	W1883	Tuana Gulch Wind Park, LLC - Tuana Gulch Wind Park	Twin Falls	ID	Wind	11	2014	1883-ID-144920-1 to 1925	1,925	No	No	Yes	No	No	No	No	No	No	No	No	No	Yes	No	No	No	No							
Blue Sky Usage & Habitat Hold 2015	W1458	Vansycle II - Vansycle II	Umatilla	OR	Wind	7	2014	1458-OR-129420-18736 to 19331	596	No	No	Yes	No	No	No	No	No	No	No	No	Yes	No	No	No	No	No							
Blue Sky Usage & Habitat Hold 2015	W1458	Vansycle II - Vansycle II	Umatilla	OR	Wind	12	2014	1458-OR-147731-12482 to 14385	1,904	No	No	Yes	No	No	No	No	No	No	No	No	Yes	No	No	Yes	No	No							
Blue Sky Usage & Habitat Hold 2015	W1874	Yahoo Creek Wind Park - Yahoo Creek Wind Park	Twin Falls	ID	Wind	11	2014	1874-ID-144914-1 to 4097	4,097	No	No	Yes	No	No	No	No	No	No	No	No	No	Yes	No	No	No	No							
Blue Sky Usage & Habitat Hold 2015	W1874	Yahoo Creek Wind Park - Yahoo Creek Wind Park	Twin Falls	ID	Wind	10	2014	1874-ID-141950-1 to 3386	3,386	No	No	Yes	No	No	No	No	No	No	No	No	No	Yes	No	No	No	No							
Blue Sky Usage & Habitat Hold 2015	W1874	Yahoo Creek Wind Park - Yahoo Creek Wind Park	Twin Falls	ID	Wind	9	2014	1874-ID-138159-1132 to 4041	2,910	No	No	Yes	No	No	No	No	No	No	No	No	No	Yes	No	No	No	No							
Blue Sky Usage & Habitat Hold 2015	W1874	Yahoo Creek Wind Park - Yahoo Creek Wind Park	Twin Falls	ID	Wind	10	2014	1874-ID-141960-3387 to 3978	592	No	No	Yes	No	No	No	No	No	No	No	No	No	Yes	No	No	No	No							
									346,210																								