

**DOCKET NO. UM 1822**

**Cover Sheet for Submission of  
2017 Annual ETC Certification Reports**

Name of Eligible Telecommunications Carrier: CenturyTel of Eastern Oregon, Inc.

Filing date: June 21, 2017

Is this: Original submission?   
OR  
Revised submission? \_\_\_\_\_

Person to contact for questions:

Name Phil Grate

Phone number (206) 345-6224

E-mail address phil.grate@centurylink.com

Documents included in this filing (please check applicable items):

- N/A CAF/ICC Support (47 CFR § 54.304)
- N/A Rate Floor Data (47 CFR § 54.313(h))
- X Form 481 (High-cost per 47 CFR § 54.313, Low-income per 54.422)<sup>1</sup>
- X HUBB Portal Broadband Information<sup>2</sup>
- N/A Form 690 (Mobility Fund per 47 CFR § 54.1009)
- X Affidavit for High-Cost Support

-----  
**Filing deadlines:** The Oregon deadlines for filing items required by 47 CFR § 54 are the same as the deadlines for filing with the FCC. The notarized affidavit for high-cost support must be filed no later than the due date for the FCC Form 481. Based on current information, it appears that all items other than CAF/ICC support data are due by July 3, 2017. The CAF/ICC support data is due on the same day as the ETC's interstate access tariff filing (see FCC DA 17-258 for dates).

<sup>1</sup> Lifeline-only ETCs must provide all information specified in 47 CFR § 54.422(b) even if the ETC does not submit this information to the FCC.

<sup>2</sup> Federal Price Cap carriers only.



June 21, 2017

Via E-filing and U.S. Mail

Oregon Public Utility Commission  
Attention: Filing Center  
PO Box 1088  
Salem, Oregon 97308-1088  
[Puc.filingcenter@state.or.us](mailto:Puc.filingcenter@state.or.us)

Re: Docket No. UM 1822  
CenturyTel of Eastern Oregon, Inc. 2017 Federal ETC Filing

Dear Commission:

On November 18, 2011 the Federal Communications Commission ("FCC") released its *USF/ICC Transformation Order* in WC Docket No. 10-90 et al. With that Order, the FCC began a transition to a national framework for certification of Eligible Telecommunications Carriers ("ETCs") and set forth a standard set of information that all ETCs must file with the FCC by July 1<sup>st</sup> of each year, however for 2017 this date has been extended to July 3<sup>rd</sup>. The Order also required ETCs to provide the same information to the respective state commissions.

The annual ETC reporting requirements are contained in 47 C.F.R. § 54.313 of the FCC's rules. For the reporting of the data and certifications required by 47 C.F.R. § 54.313 and 54.422, the FCC has developed a reporting template, Form 481, to be utilized by ETCs.

Included in the Form 481 information and for administrative ease in reporting Connect America Fund Phase 1 Incremental Support Program Round 2 information, USAC requested a cumulative filing depicting the full program enablement to be reported in year three.

1600 7<sup>th</sup> Avenue, 15<sup>th</sup> Flr.  
Seattle, WA 98191  
Tel: 206.345.6224  
Fax: 206.345.1977  
[Phil.grate@centurylink.com](mailto:Phil.grate@centurylink.com)

Docket No. UM 1822

June 21, 2017

Page 2

CenturyLink uploaded its 2015 and 2016 Connect America Fund Phase II location information to the new Universal Service Administrative Company ("USAC") High Cost Universal Broadband ("HUBB") reporting portal. USAC is also developing this portal to allow reports to be generated by State Commissions and any interested party. USAC has not identified when that capability will be available, but is working to have it available prior to this year's October 1 ETC certification filing deadline.

Attached is the public version of the Form 481 for CenturyTel of Eastern Oregon, Inc. as filed by CenturyLink with the FCC on or before July 3, 2017. The outage information and certain Tribal engagement information that is customer or company proprietary information provided in response to § 54.313 (a) (2) and (9) in the Form 481 is confidential. The detailed broadband speed availability information at the exchange level provided in response to § 54.313(a)(7) is also confidential. The confidential information has been printed on yellow paper, sealed in an envelope marked "CONFIDENTIAL" and sent to you via regular U.S. Mail.

Also attached is the affidavit required by Commission Order No. 15 169 certifying to the use of universal service funds.

Consistent with past years, we request that you certify to the FCC pursuant to 47 C.F.R § 54.314 by October 1, 2017 in order for CenturyLink to continue receiving Federal high cost support in Oregon.

Please do not hesitate to contact me at (206) 345-6224 or via e-mail at [phil.grate@centurylink.com](mailto:phil.grate@centurylink.com) should you have any questions regarding this filing.

Sincerely,



Phil Grate

State Regulatory Affairs Director

Attachments

1600 7<sup>th</sup> Avenue, 15<sup>th</sup> Flr.  
Seattle, WA 98191  
Tel: 206.345.6224  
Fax: 206.345.1977  
[Phil.grate@centurylink.com](mailto:Phil.grate@centurylink.com)

AFFIDAVIT CERTIFYING USE OF UNIVERSAL SERVICE FUNDS

I, David D. Cole, being of lawful age and duly sworn, on my oath, state that I am the Executive Vice President of Operations Support and Controller of CenturyLink, Inc. and an officer of CenturyTel of Eastern Oregon, Inc. d/b/a CenturyLink and that I am authorized to execute this Affidavit on behalf of the Company, and the facts set forth in this affidavit are true to the best of my knowledge, information, and belief.

Pursuant to the requirements of the Federal Communications Commission, 47 C.F.R. § 54.314, CenturyTel of Eastern Oregon, Inc. d/b/a CenturyLink hereby certifies to the Public Utility Commission of Oregon that it is eligible to receive federal high-cost support for the program years cited.


I attest that all federal high-cost support provided to CenturyTel of Eastern Oregon, Inc. d/b/a CenturyLink in Oregon was used in the preceding calendar year (2016) and will be used in the coming calendar year (2018) only for the provision, maintenance and upgrading of facilities and services for which the support is intended.

DATED this 14<sup>th</sup> day of June, 2017.

By:  David D. Cole


Its: Executive Vice President of Operations Support and Controller

SUBSCRIBED AND SWORN to before me this 14<sup>th</sup> day of June, 2017.



Notary public in and for the State of Louisiana

My Commission Expires: At Death



**FCC Form 481 - Carrier Annual Reporting  
Data Collection Form**FCC Form 481  
OMB Control No. 3060-0986/OMB Control No. 3060-0819  
July 2013

<010> Study Area Code	532361
<015> Study Area Name	CENTURYTEL OF EASTERN OREGON, INC.
<020> Program Year	2018
<030> Contact Name: Person USAC should contact with questions about this data	Kenneth W. Buchan
<035> Contact Telephone Number: Number of the person identified in data line <030>	3183621538 ext.
<039> Contact Email Address: Email of the person identified in data line <030>	ken.buchan@centurylink.com
Form Type	54.313 and 54.422

**(200) Service Outage Reporting (Voice)  
Data Collection Form**

FCC Form 481  
OMB Control No. 3060-0986/OMB Control No. 3060-0819  
July 2013

<010> Study Area Code 532361  
 <015> Study Area Name CENTURYTEL OF EASTERN OREGON, INC.  
 <020> Program Year 2018  
 <030> Contact Name - Person USAC should contact regarding this data Kenneth W. Buchan  
 <035> Contact Telephone Number - Number of person identified in data line <030> 3183621538 ext.  
 <039> Contact Email Address - Email Address of person identified in data line <030> ken.buchan@centurylink.com

<210> For the prior calendar year, were there any reportable voice service outages? Yes

<a>	<b1>	<b2>	<b3>	<b4>	<c1>	<c2>	<d>	<e>	<f>	<g>	<h>
NORS Reference Number	Outage Start Date	Outage Start Time	Outage End Date	Outage End Time	Number of Customers Affected	Total Number of Customers	911 Facilities Affected (Yes / No)	Service Outage Description (Check all that apply)	Did This Outage Affect Multiple Study Areas (Yes / No)	Service Outage Resolution	Preventative Procedures

-- See attached worksheet --

**(300) Unfulfilled Service Request  
Data Collection Form**

FCC Form 481  
OMB Control No. 3060-0986/OMB Control No. 3060-0819  
July 2013

<010> Study Area Code	532361
<015> Study Area Name	CENTURYTEL OF EASTERN OREGON, INC.
<020> Program Year	2018
<030> Contact Name - Person USAC should contact regarding this data	Kenneth W. Buchan
<035> Contact Telephone Number - Number of person identified in data line <030>	3183621538 ext.
<039> Contact Email Address - Email Address of person identified in data line <030>	ken.buchan@centurylink.com

<300> Unfulfilled service request (voice)

<310> Detail on attempts (voice)  
\_\_\_\_\_  
Name of Attached Document

<320> Unfulfilled service request (broadband)

<330> Detail on attempts (broadband)  
\_\_\_\_\_  
Name of Attached Document

(400) Number of Complaints per 1,000 customers  
Data Collection Form

FCC Form 481  
OMB Control No. 3060-0986/OMB Control No. 3060-0819  
July 2013

<010>	Study Area Code	532361	
<015>	Study Area Name	CENTURYTEL OF EASTERN OREGON, INC.	
<020>	Program Year	2018	
<030>	Contact Name - Person USAC should contact regarding this data	Kenneth W. Buchan	
<035>	Contact Telephone Number - Number of person identified in data line <030>	3183621538 ext.	
<039>	Contact Email Address - Email Address of person identified in data line <030>	ken.buchan@centurylink.com	
<400>	Select from the drop-down list to indicate how you would like to report voice complaints (zero or greater) for voice telephony service in the prior calendar year for each service area in which you are designated an ETC for any facilities you own, operate, lease, or otherwise utilize.	Offered only fixed voice	
<410>	Complaints per 1000 customers for fixed voice	1.2	
<420>	Complaints per 1000 customers for mobile voice		
<430>	Select from the drop-down list to indicate how you would like to report end-user customer complaints (zero or greater) for broadband service in the prior calendar year for each service area in which you are designated an ETC for any facilities you own, operate, lease, or otherwise utilize.	Offered only fixed broadband	
<440>	Complaints per 1000 customers for fixed broadband	1.17	
<450>	Complaints per 1000 customers for mobile broadband		



**(500) Compliance With Service Quality Standards and Consumer Protection Rules**  
**Data Collection Form**

FCC Form 481  
OMB Control No. 3060-0986/OMB Control No. 3060-0819  
July 2013

<010>	Study Area Code	532361
<015>	Study Area Name	CENTURYTEL OF EASTERN OREGON, INC.
<020>	Program Year	2018
<030>	Contact Name - Person USAC should contact regarding this data	Kenneth W. Buchan
<035>	Contact Telephone Number - Number of person identified in data line <030>	3183621538 ext.
<039>	Contact Email Address - Email Address of person identified in data line <030>	ken.buchan@centurylink.com
<500>	Certify compliance with applicable service quality standards and consumer protection rules	Yes
		532361OR510 .pdf
<510>	Descriptive document for Service Quality Standards & Consumer Protection Rules Compliance	
<515>	Certify compliance with applicable minimum service standards	

**(600) Functionality in Emergency Situations  
Data Collection Form**

FCC Form 481

OMB Control No. 3060-0986/OMB Control No. 3060-0819

July 2013

<010> Study Area Code	532361
<015> Study Area Name	CENTURYTEL OF EASTERN OREGON, INC.
<020> Program Year	2018
<030> Contact Name - Person USAC should contact regarding this data	Kenneth W. Buchan
<035> Contact Telephone Number - Number of person identified in data line <030>	3183621538 ext.
<039> Contact Email Address - Email Address of person identified in data line <030>	ken.buchan@centurylink.com
<600> Certify compliance regarding ability to function in emergency situations	Yes
<610> Descriptive document for Functionality in Emergency Situations	532361OR610 .pdf







**(900) Tribal Lands Reporting  
Data Collection Form**

FCC Form 481  
OMB Control No. 3060-0986/OMB Control No. 3060-0819  
July 2013

<010> Study Area Code	532361
<015> Study Area Name	CENTURYTEL OF EASTERN OREGON, INC.
<020> Program Year	2018
<030> Contact Name - Person USAC should contact regarding this data	Kenneth W. Buchan
<035> Contact Telephone Number - Number of person identified in data line <030>	3183621538 ext.
<039> Contact Email Address - Email Address of person identified in data line <030>	ken.buchan@centurylink.com

<900> Does the filing entity offer tribal land services? (Y/N) Yes

See Line 920

<910> Tribal Land(s) on which ETC Serves

<920> Tribal Government Engagement Obligation

532361OR920.pdf

Name of Attached Document

If your company serves Tribal lands, please select (Yes, No, NA) for each these boxes to confirm the status described on the attached PDF, on line 920, demonstrates coordination with the Tribal government pursuant to § 54.313(a)(9) includes:

- <921> Needs assessment and deployment planning with a focus on Tribal community anchor institutions.
- <922> Feasibility and sustainability planning;
- <923> Marketing services in a culturally sensitive manner;
- <924> Compliance with Rights of way processes
- <925> Compliance with Land Use permitting requirements
- <926> Compliance with Facilities Siting rules
- <927> Compliance with Environmental Review processes
- <928> Compliance with Cultural Preservation review processes
- <929> Compliance with Tribal Business and Licensing requirements.

Select Yes or No or Not Applicable
Yes
Yes
Yes
Yes
Yes
Yes
Yes
Yes
Yes

**(1000) Voice and Broadband Service Rate Comparability  
Data Collection Form**

FCC Form 481

OMB Control No. 3060-0986/OMB Control No. 3060-0819

July 2013

<010>	Study Area Code	532361
<015>	Study Area Name	CENTURYTEL OF EASTERN OREGON, INC.
<020>	Program Year	2018
<030>	Contact Name - Person USAC should contact regarding this data	Kenneth W. Buchan
<035>	Contact Telephone Number - Number of person identified in data line <030>	3183621538 ext.
<039>	Contact Email Address - Email Address of person identified in data line <030>	ken.buchan@centurylink.com

<1000> Voice services rate comparability certification Yes

<1010> Attach detailed description for voice services rate comparability compliance 532361OR1010.pdf

---

Name of Attached Document

<1020> Broadband comparability certification Yes - Pricing is no more than the most recent applicable benchmark announced by the Wireline Competition Bureau

<1030> Attach detailed description for broadband comparability compliance 532361OR1030.pdf

---

Name of Attached Document

<b>(1100) No Terrestrial Backhaul Reporting Data Collection Form</b>	FCC Form 481 OMB Control No. 3060-0986/OMB Control No. 3060-0819 July 2013
--	--

<010>	Study Area Code	532361
<015>	Study Area Name	CENTURYTEL OF EASTERN OREGON, INC.
<020>	Program Year	2018
<030>	Contact Name - Person USAC should contact regarding this data	Kenneth W. Buchan
<035>	Contact Telephone Number - Number of person identified in data line <030>	3183621538 ext.
<039>	Contact Email Address - Email Address of person identified in data line <030>	ken.buchan@centurylink.com

<1100> Certify whether terrestrial backhaul options exist (Y/N)

<1130> Please select the appropriate response (Yes, No, Not Applicable) to confirm the reporting carrier offers broadband service of at least 1 Mbps downstream and 256 kbps upstream within the supported area pursuant to § 54.313(g).



<b>(1200) Terms and Condition for Lifeline Customers</b> <b>Lifeline</b> <b>Data Collection Form</b>	FCC Form 481 OMB Control No. 3060-0986/OMB Control No. 3060-0819 July 2013
--	--

<010>	Study Area Code	532361
<015>	Study Area Name	CENTURYTEL OF EASTERN OREGON, INC.
<020>	Program Year	2018
<030>	Contact Name - Person USAC should contact regarding this data	Kenneth W. Buchan
<035>	Contact Telephone Number - Number of person identified in data line <030>	3183621538 ext.
<039>	Contact Email Address - Email Address of person identified in data line <030>	ken.buchan@centurylink.com

<1210> Terms & Conditions of Voice Telephony Lifeline Plans	532361or1210.pdf  Name of Attached Document
---	---

<1220> Link to Public Website	HTTP <a href="http://centurylink.com/tariffs/or_mult_gen_t_no_6.pdf">centurylink.com/tariffs/or_mult_gen_t_no_6.pdf</a> <a href="http://centurylink.com/tariffs">centurylink.com/tariffs</a> <a href="http://centurylink.com/tariffs">centurylink.com/tariffs</a>
-------------------------------	---

“Please check these boxes below to confirm that the attached document(s), on line 1210, or the website listed, on line 1220, contains the required information pursuant to § 54.422(a)(2) annual reporting for ETCs receiving low-income support, carriers must annually report:

- |  |                                     |
|--|-------------------------------------|
| <1221> Information describing the terms and conditions of any voice telephony service plans offered to Lifeline subscribers, | <input checked="" type="checkbox"/> |
|--|-------------------------------------|
- |   |                                     |
|---|-------------------------------------|
| <1222> Details on the number of minutes provided as part of the plan, | <input checked="" type="checkbox"/> |
|---|-------------------------------------|
- |   |                                     |
|---|-------------------------------------|
| <1223> Additional charges for toll calls, and rates for each such plan. | <input checked="" type="checkbox"/> |
|---|-------------------------------------|

<b>(2005) Price Cap Carrier Additional Documentation</b>		FCC Form 481
<b>Data Collection Form</b>		OMB Control No. 3060-0986/OMB Control No. 3060-0819
<i>Including Rate-of-Return Carriers affiliated with Price Cap Local Exchange Carriers</i>		July 2013

<010>	Study Area Code	532361
<015>	Study Area Name	CENTURYTEL OF EASTERN OREGON, INC.
<020>	Program Year	2018
<030>	Contact Name - Person USAC should contact regarding this data	Kenneth W. Buchan
<035>	Contact Telephone Number - Number of person identified in data line <030>	3183621538 ext.
<039>	Contact Email Address - Email Address of person identified in data line <030>	ken.buchan@centurylink.com

Select the appropriate responses below (Yes, No, Not Applicable) to note compliance as a recipient of Incremental High Cost support, High Cost support to offset access charge reductions, and Connect America Phase II support as set forth in 47 CFR § 54.313(b),(c),(d),(e). The information reported on this form and in the documents attached below is accurate.

**Incremental Connect America Phase I reporting**

<2011>	3rd Year Certification 47 CFR §54.313(b)(1)(ii) - Note that for the July 2017 certification, this applies to Round 2 recipients of Incremental Support.	<input type="text" value="Yes"/>	
<2022>	Recipient certifies, representing year three after filing a notice of acceptance of funding pursuant to 54.312(c), that the locations in question are not receiving support under the Broadband Initiatives Program or the Broadband Technology Opportunities Program for projects that will provide broadband with speeds of at least 4 Mbps/1Mbps - 54.313(b)(2)(i). Round 2 recipients only.	<input type="text" value="Yes"/>	
<2023>	The attachment on line 2024 includes a statement of the total amount of capital funding expended in the previous year in meeting Connect America Phase I deployment obligations, accompanied by a list of census blocks indicating where funding was spent. This covers year three - 54.313(b)(2)(ii). Round 2 recipients only.	<input type="text" value="Yes"/>	
<2024A>	Round 2 Recipient of Incremental Support?	<input type="text" value="Yes"/>	<input type="text" value="532361OR2024.xlsx"/>
<2024B>	Attach list of census blocks indicating where funding was spent in year three - 54.313(b)(2)(ii). Round 2 recipients only.		Name of Attached Document Listing Required Information
<2025A>	Round 2 Recipient of Incremental Support?	<input type="text" value="Yes"/>	
<2025B>	Attach geocoded Information for Phase I milestone reports (Round 2 for year three) - Connect America Fund , WC Docket 10-90, Report and Order, FCC 13-73, paragraph 35 (May 22, 2013).		Name of Attached Document Listing Required Information
<2015>	2016 and future Frozen Support Certification 47 CFR § 54.313(c)(4)		<input type="text" value="Not Applicable"/>

**(2005) Price Cap Carrier Additional Documentation**

**Data Collection Form**

*Including Rate-of-Return Carriers affiliated with Price Cap Local Exchange Carriers*

FCC Form 481

OMB Control No. 3060-0986/OMB Control No. 3060-0819

July 2013

**Price Cap Carrier Connect America ICC Support {47 CFR § 54.313(d)}**

<2016> Certification support used to build broadband

Not Applicable

**Connect America Phase II Reporting {47 CFR § 54.313(e)}**

<2017A> Connect America Fund Phase II recipient?

No

<2017C> Total amount of Phase II support, if any, the price cap carrier used for capital expenditures in 2016.

<2018> Attach the number, names, and addresses of community anchor institutions to which the carrier newly began providing access to broadband service in the preceding calendar year - 54.313(e)(1)(ii)(A)

Name of Attached Document Listing Required Information

<2019> Recipient certifies that it bid on category one telecommunications and Internet access services in response to all FCC Form 470 postings seeking broadband service that meets the connectivity targets for the schools and libraries universal service support program for eligible schools and libraries located within any area in a census block where the carrier is receiving Phase II model-based support, and that such bids were at rates reasonably comparable to rates charged to eligible schools and libraries in urban areas for comparable offerings - 54.313(e)(1)(ii)(C)

<010>	Study Area Code	532361
<015>	Study Area Name	CENTURYTEL OF EASTERN OREGON, INC.
<020>	Program Year	2018
<030>	Contact Name - Person USAC should contact regarding this data	Kenneth W. Buchan
<035>	Contact Telephone Number - Number of person identified in data line <030>	3183621538 ext.
<039>	Contact Email Address - Email Address of person identified in data line <030>	ken.buchan@centurylink.com

Select from the drop down menu or check the boxes below to note compliance with 54.313(f)(1). Privately held carriers must ensure compliance with the financial reporting requirements set forth in 47 CFR 54.313(f)(2). I further certify that the information reported on this form and in the documents attached below is accurate.

(3009) Progress Report on 5 Year Plan  
Carrier certifies to 54.313(f)(1)(iii)

(3010A) Certification of Public Interest Obligations {47 CFR § 54.313(f)(1)(i)}

(3010B) Please Provide Attachment Name of Attached Document Listing Required Information

(3012A) Community Anchor Institutions {47 CFR § 54.313(f)(1)(ii)}

(3012B) Please Provide Attachment Name of Attached Document Listing Required Information

(3013) Is your company a Privately Held ROR Carrier {47 CFR § 54.313(f)(2)} (Yes/No)

(3014) If yes, does your company file the RUS annual report (Yes/No)

Please check these boxes to confirm that the attached PDF, on line 3017, contains the required information pursuant to § 54.313(f)(2) compliance requires:

(3015) Electronic copy of their annual RUS reports (Operating Report for Telecommunications Borrowers)

(3016) Document(s) with Balance Sheet, Income Statement and Statement of Cash Flows

(3017) If the response is yes on line 3014, attach your company's RUS annual report and all required documentation Name of Attached Document Listing Required Information

(3018) If the response is no on line 3014, is your company audited? (Yes/No)

If the response is yes on line 3018, please check the boxes below to confirm your submission on line 3026 pursuant to § 54.313(f)(2), contains:

(3019) Either a copy of their audited financial statement; or (2) a financial report in a format comparable to RUS Operating Report for Telecommunications Borrowers

(3020) Document(s) for Balance Sheet, Income Statement and Statement of Cash Flows

(3021) Management letter and/or audit opinion issued by the independent certified public accountant that performed the company's financial audit.

If the response is no on line 3018, please check the boxes below to confirm your submission on line 3026 pursuant to § 54.313(f)(2), contains:

(3022) Copy of their financial statement which has been subject to review by an independent certified public accountant; or 2) a financial report in a format comparable to RUS Operating Report for Telecommunications Borrowers

(3023) Underlying information subjected to a review by an independent certified public accountant

(3024) Underlying information subjected to an officer certification.

(3025) Document(s) with Balance Sheet, Income Statement and Statement of Cash Flows

(3026) Attach the worksheet listing required information Name of Attached Document Listing Required Information

<b>(3005) Rate Of Return Carrier Additional Documentation (Continued)</b>	FCC Form 481
<b>Data Collection Form</b>	OMB Control No. 3060-0986/OMB Control No. 3060-0819
	July 2013

<010> Study Area Code	532361
<015> Study Area Name	CENTURYTEL OF EASTERN OREGON, INC.
<020> Program Year	2018
<030> Contact Name - Person USAC should contact regarding this data	Kenneth W. Buchan
<035> Contact Telephone Number - Number of person identified in data line <030>	3183621538 ext.
<039> Contact Email Address - Email Address of person identified in data line <030>	ken.buchan@centurylink.com

**Financial Data Summary**

(3027) Revenue	
(3028) Operating Expenses	
(3029) Net Income	
(3030) Telephone Plant In Service(TPIS)	
(3031) Total Assets	
(3032) Total Debt	
(3033) Total Equity	
(3034) Dividends	

<010>	Study Area Code	532361
<015>	Study Area Name	CENTURYTEL OF EASTERN OREGON, INC.
<020>	Program Year	2018
<030>	Contact Name - Person USAC should contact regarding this data	Kenneth W. Buchan
<035>	Contact Telephone Number - Number of person identified in data line <030>	3183621538 ext.
<039>	Contact Email Address - Email Address of person identified in data line <030>	ken.buchan@centurylink.com

**4005 Rural Broadband Experiment**

Authorized Rural Broadband Experiment (RBE) recipients must address the certification for public interest obligations, provide a list of newly served community anchor institutions, and provide a list of locations where broadband has been deployed.

**Public Interest Obligations – FCC 14-98 (paragraphs 26-29, 78)**

Please address Line 4001 regarding compliance with the Commission's public interest obligations. All RBE participants must provide a response to Line 4001.

**4001.** Recipient certifies that it is offering broadband to the identified locations meeting the requisite public interest obligations consistent with the category for which they were selected, including broadband speed, latency, usage capacity, and rates that are reasonably comparable to rates for comparable offerings in urban areas?

**Community Anchor Institutions – FCC 14-98 (paragraph 79)**

**4003a.** RBE participants must provide the number, names, and addresses of community anchor institutions to which they newly deployed broadband service in the preceding calendar year. On this line, please respond (yes – attach new community anchors, no – no new anchors) to indicate whether this list will be provided.

**If yes to 4003A, please provide a response for 4003B.**

**4003b.** Provide the number, names and addresses of community anchor institutions to which the recipient newly began providing access to broadband service in the preceding calendar year. Name of Attached Document Listing Required Information

---

**Broadband Deployment Locations – FCC 14-98 (paragraph 80)**

**4004a.** Attach a list of geocoded locations to which broadband has been deployed as of the June 1st immediately preceding the July 1st filing deadline for the FCC Form 481. Name of Attached Document Listing Required Information

---

**4004b.** Attach evidence demonstrating that the recipient is meeting the relevant public service obligations for the identified locations. Materials must at least detail the pricing, offered broadband speed and data usage allowances available in the relevant geographic area. Name of Attached Document Listing Required Information

---

<b>Certification - Reporting Carrier Data Collection Form</b>	FCC Form 481 OMB Control No. 3060-0986/OMB Control No. 3060-0819 July 2013
---	--

<010> Study Area Code	532361
<015> Study Area Name	CENTURYTEL OF EASTERN OREGON, INC.
<020> Program Year	2018
<030> Contact Name - Person USAC should contact regarding this data	Kenneth W. Buchan
<035> Contact Telephone Number - Number of person identified in data line <030>	3183621538 ext.
<039> Contact Email Address - Email Address of person identified in data line <030>	ken.buchan@centurylink.com

**TO BE COMPLETED BY THE REPORTING CARRIER, IF THE REPORTING CARRIER IS FILING ANNUAL REPORTING ON ITS OWN BEHALF:**

<b>Certification of Officer as to the Accuracy of the Data Reported for the Annual Reporting for CAF or LI Recipients</b>	
I certify that I am an officer of the reporting carrier; my responsibilities include ensuring the accuracy of the annual reporting requirements for universal service support recipients; and, to the best of my knowledge, the information reported on this form and in any attachments is accurate.	
Name of Reporting Carrier:	CENTURYTEL OF EASTERN OREGON, INC.
Signature of Authorized Officer:	CERTIFIED ONLINE <span style="float: right;">Date 06/06/2017</span>
Printed name of Authorized Officer:	David Cole
Title or position of Authorized Officer:	Controller
Telephone number of Authorized Officer:	3183889000 ext.9003
Study Area Code of Reporting Carrier:	532361 <span style="float: right;">Filing Due Date for this form: 07/03/2017</span>
Persons willfully making false statements on this form can be punished by fine or forfeiture under the Communications Act of 1934, 47 U.S.C. §§ 502, 503(b), or fine or imprisonment under Title 18 of the United States Code, 18 U.S.C. § 1001.	

<b>Certification - Agent / Carrier Data Collection Form</b>	FCC Form 481 OMB Control No. 3060-0986/OMB Control No. 3060-0819 July 2013
---	--

<010>	Study Area Code	532361
<015>	Study Area Name	CENTURYTEL OF EASTERN OREGON, INC.
<020>	Program Year	2018
<030>	Contact Name - Person USAC should contact regarding this data	Kenneth W. Buchan
<035>	Contact Telephone Number - Number of person identified in data line <030>	3183621538 ext.
<039>	Contact Email Address - Email Address of person identified in data line <030>	ken.buchan@centurylink.com

**TO BE COMPLETED BY THE REPORTING CARRIER, IF AN AGENT IS FILING ANNUAL REPORTS ON THE CARRIER'S BEHALF:**

Certification of Officer to Authorize an Agent to File Annual Reports for CAF or LI Recipients on Behalf of Reporting Carrier	
I certify that (Name of Agent) _____ is authorized to submit the information reported on behalf of the reporting carrier. I also certify that I am an officer of the reporting carrier; my responsibilities include ensuring the accuracy of the annual data reporting requirements provided to the authorized agent; and, to the best of my knowledge, the reports and data provided to the authorized agent is accurate.	
Name of Authorized Agent:	
Name of Reporting Carrier:	
Signature of Authorized Officer:	Date:
Printed name of Authorized Officer:	
Title or position of Authorized Officer:	
Telephone number of Authorized Officer:	
Study Area Code of Reporting Carrier:	Filing Due Date for this form:
Persons willfully making false statements on this form can be punished by fine or forfeiture under the Communications Act of 1934, 47 U.S.C. §§ 502, 503(b), or fine or imprisonment under Title 18 of the United States Code, 18 U.S.C. § 1001.	

**TO BE COMPLETED BY THE AUTHORIZED AGENT:**

Certification of Agent Authorized to File Annual Reports for CAF or LI Recipients on Behalf of Reporting Carrier	
I, as agent for the reporting carrier, certify that I am authorized to submit the annual reports for universal service support recipients on behalf of the reporting carrier; I have provided the data reported herein based on data provided by the reporting carrier; and, to the best of my knowledge, the information reported herein is accurate.	
Name of Reporting Carrier:	
Name of Authorized Agent Firm:	
Signature of Authorized Agent or Employee of Agent:	Date:
Name of Authorized Agent Employee:	
Title or position of Authorized Agent or Employee of Agent:	
Telephone number of Authorized Agent or Employee of Agent:	
Study Area Code of Reporting Carrier:	Filing Due Date for this form:
Persons willfully making false statements on this form can be punished by fine or forfeiture under the Communications Act of 1934, 47 U.S.C. §§ 502, 503(b), or fine or imprisonment under Title 18 of the United States Code, 18 U.S.C. § 1001.	



## Attachments

**(200) Service Outage Reporting (Voice)**

**Data Collection Form**

FCC Form 481

OMB Control No. 3060-0986/OMB Control No. 3060-0819


July 2013

<010>	Study Area Code	532361
<015>	Study Area Name	CENTURYTEL OF EASTERN OREGON, INC.
<020>	Program Year	2018
<030>	Contact Name - Person USAC should contact regarding this data	Kenneth W. Buchan
<035>	Contact Telephone Number - Number of person identified in data line <030>	3183621538 ext.
<039>	Contact Email Address - Email Address of person identified in data line <030>	ken.buchan@centurylink.com

<210> For the prior calendar year, were there any reportable voice service outages? Yes

<220>

<a>	<b1>	<b2>	<b3>	<b4>	<c1>	<c2>	<d>	<e>	<f>	<g>	<h>
NORS Reference Number	Outage Start Date	Outage Start Time	Outage End Date	Outage End Time	Number of Customers Affected	Total Number of Customers	911 Facilities Affected (Yes / No)	Service Outage Description (Check all that apply)	Did This Outage Affect Multiple Study Areas (Yes / No)	Service Outage Resolution	Preventative Procedures



AFFIDAVIT CERTIFYING COMPLIANCE  
WITH 47 C.F.R. §54.313(a)(5), §54.313(a)(6), §54.313(a)(10), and §54.313(a)(12)

Section (500) – Service Quality and Consumer Protection Certification  
Section (600) – Emergency Functionality Certification  
Section (1000) – Voice and Broadband Service Rate Comparability Certifications; and  
Accuracy of Annual Reporting of CAF Recipients Certification

For the CenturyLink ETCs as listed in Appendix A, I, David D. Cole, being of lawful age and duly sworn, on my oath and under penalty of perjury, state that I am the Executive Vice President for Operations Support and Controller of CenturyLink, Inc. (“Company”) and that I am authorized to execute this affidavit on behalf of the Company.

The Company hereby certifies pursuant to the requirements under 47 C.F.R. §54.313(a)(5), §54.313(a)(6), §54.313(a)(10), and §54.313(a)(12) that:

- 1) CenturyLink has established operational procedures designed to facilitate compliance with applicable consumer protection rules,
- 2) CenturyLink has established operational procedures designed to facilitate compliance with service quality standards which may include customer remedies and improvement plans. CenturyLink also reports service quality metrics to State Commissions as applicable,
- 3) CenturyLink is able to remain functional in emergency situations as set forth in §54.202(a)(2),
- 4) The pricing of voice services provided by CenturyLink ETCs listed in Appendix A is no more than two standard deviations above the national average urban rate for voice service,
- 5) The pricing of broadband services provided by CenturyLink ETCs listed in Appendix A, that meet the Commission’s broadband public interest obligation is no more than the most recent applicable benchmark rates announced by the Wireline Competition Bureau, and
- 6) To the best of my knowledge and belief, the information reported on this form including attachments is accurate.


FURTHER AFFIANT SAYETH NOT.




David D. Cole  
EVP – Operations Support and Controller  
CenturyLink  
100 CenturyLink Drive  
Monroe, Louisiana 71203

DATED this 27<sup>th</sup> day of April 2017

SUBSCRIBED AND SWORN TO before me this 27<sup>th</sup> day of April 2017

Notary Public: 

My Commission Expires: upon death



## Appendix A

### Listing of CenturyLink Eligible Telecommunications Carriers

COMPANY NAME	DBA NAME	Study Area Code	State(s) of Operation
CenturyTel of Alabama, LLC (Northern)	CenturyLink	259789	AL
CenturyTel of Alabama, LLC (Southern)	CenturyLink	259788	AL
Gulf Telephone Company, LLC	CenturyLink	250298	AL
CenturyTel of Arkansas, Inc.	CenturyLink	401705	AR
CenturyTel of Central Arkansas, LLC	CenturyLink	401144	AR
CenturyTel of Mountain Home, Inc.	CenturyLink	401711	AR
CenturyTel of Redfield, Inc.	CenturyLink	401720	AR
CenturyTel of South Arkansas, Inc.	CenturyLink	401727	AR, LA
CenturyTel of Northwest Arkansas, LLC (Russellville)	CenturyLink	401142	AR, MO, OK
CenturyTel of Northwest Arkansas, LLC (Siloam Springs)	CenturyLink	401143	AR, OK
Qwest Corporation (Arizona)	CenturyLink QC	455101	AZ
CenturyTel of Colorado, Inc.	CenturyLink	462208	CO
Qwest Corporation (Colorado)	CenturyLink QC	465102	CO
The El Paso County Telephone Company	None	462187	CO
CenturyTel of Eagle, Inc.	CenturyLink	462185	CO, UT
Embarq Florida, Inc.	CenturyLink	210341	FL
Coastal Utilities, Inc.	CenturyLink	220356	GA
Qwest Corporation (Iowa)	CenturyLink QC	355141	IA
CenturyTel of Postville, Inc.	CenturyLink	351274	IA
CenturyTel of Chester, Inc.	CenturyLink	351126	IA, MN
CenturyTel of Idaho, Inc.	CenturyLink	472225	ID
CenturyTel of the Gem State, Inc. (Idaho)	CenturyLink	472223	ID
Qwest Corporation (Northern Idaho)	CenturyLink QC	475162	ID
Qwest Corporation (Southern Idaho)	CenturyLink QC	475103	ID
Gallatin River Communications L.L.C.	CenturyLink GRC	341057	IL
CenturyTel of Central Indiana, Inc.	CenturyLink	320747	IN
CenturyTel of Odon, Inc.	CenturyLink	320801	IN
United Telephone Company of Indiana, Inc.	CenturyLink	320832	IN, OH
United Telephone Company of Eastern Kansas	CenturyLink	411317	KS

<b>COMPANY NAME</b>	<b>DBA NAME</b>	<b>Study Area Code</b>	<b>State(s) of Operation</b>
United Telephone Company of Kansas	None	411842	KS
United Telephone Company of Southcentral Kansas	CenturyLink	411317	KS
Embarq Missouri, Inc. (Kansas)	CenturyLink	411957	KS
CenturyTel of Central Louisiana, LLC	CenturyLink	270423	LA
CenturyTel of Chatham, LLC	CenturyLink	270427	LA
CenturyTel of East Louisiana, LLC	CenturyLink	270440	LA
CenturyTel of Evangeline, LLC	CenturyLink	270434	LA
CenturyTel of North Louisiana, LLC	CenturyLink	270436	LA
CenturyTel of Ringgold, LLC	CenturyLink	270439	LA
CenturyTel of Southeast Louisiana, LLC	CenturyLink	270424	LA
CenturyTel of Southwest Louisiana, LLC	CenturyLink	270442	LA
CenturyTel of Northwest Louisiana, Inc.	CenturyLink	270431	LA, AR, TX
CenturyTel Midwest - Michigan, Inc.	CenturyLink	310671	MI
CenturyTel of Michigan, Inc.	CenturyLink	310702	MI
CenturyTel of Northern Michigan, Inc.	CenturyLink	310705	MI
CenturyTel of Upper Michigan, Inc.	CenturyLink	310689	MI
CenturyTel of Minnesota, Inc.	CenturyLink	361445	MN
Embarq Minnesota, Inc.	CenturyLink	361456	MN
Qwest Corporation (Minnesota)	CenturyLink QC	365142	MN
CenturyTel of Missouri, LLC (Belle-Herman)	CenturyLink	429785	MO
CenturyTel of Missouri, LLC (Central)	CenturyLink	429784	MO
CenturyTel of Missouri, LLC (Southern)	CenturyLink	429786	MO
CenturyTel of Missouri, LLC (Southwest)	CenturyLink	429787	MO
Spectra Communications Group, LLC	CenturyLink	421151	MO
Embarq Missouri, Inc. (Missouri)	CenturyLink	421957	MO, IA
CenturyTel of North Mississippi, Inc.	None	280458	MS
CenturyTel of Montana, Inc.	CenturyLink	482249	MT
Qwest Corporation (Montana)	CenturyLink QC	485104	MT
Central Telephone Company (North Carolina)	CenturyLink	230471	NC
Carolina Telephone and Telegraph Company, LLC	CenturyLink	230470	NC
Mebtel, Inc.	CenturyLink	230485	NC
Qwest Corporation (North Dakota)	CenturyLink QC	385144	ND
Qwest Corporation (Nebraska)	CenturyLink QC	375143	NE
United Telephone Company of the West (Nebraska)	CenturyLink	371595	NE

<b>COMPANY NAME</b>	<b>DBA NAME</b>	<b>Study Area Code</b>	<b>State(s) of Operation</b>
United Telephone Company of New Jersey, Inc.	CenturyLink	160138	NJ
CenturyTel of the Southwest, Inc.	CenturyLink	492274	NM
Qwest Corporation (New Mexico)	CenturyLink QC	495105	NM
Central Telephone Company (Nevada)	CenturyLink	552348	NV
CenturyTel of the Gem State, Inc. (Nevada)	CenturyLink	552223	NV
CenturyTel of Ohio, Inc.	CenturyLink	300630	OH
United Telephone Company of Ohio	CenturyLink	300661	OH
CenturyTel of Oregon, Inc.	CenturyLink	532361	OR
Qwest Corporation (Oregon)	CenturyLink QC	535163	OR
United Telephone Company of the Northwest (Oregon)	CenturyLink	532400	OR
CenturyTel of Eastern Oregon, Inc.	CenturyLink	532361	OR, CA
United Telephone Company of Pennsylvania LLC, The	CenturyLink	170209	PA
United Telephone Company of the Carolinas, LLC	CenturyLink of the Carolinas	240506	SC
Qwest Corporation (South Dakota)	CenturyLink QC	395145	SD
CenturyTel of Claiborne, Inc.	CenturyLink Claiborne	290557	TN
CenturyTel of Ooltewah-Collegedale, Inc.	CenturyLink Ooltewah-Collegedale	290574	TN
United Telephone Southeast, LLC (Tennessee)	CenturyLink	290567	TN
CenturyTel of Adamsville, Inc.	CenturyLink Adamsville	290552	TN, MS
Central Telephone Company of Texas, Inc.	CenturyLink	442114	TX
CenturyTel of Lake Dallas, Inc.	CenturyLink	442101	TX
CenturyTel of Port Aransas, Inc.	CenturyLink	442117	TX
CenturyTel of San Marcos, Inc.	CenturyLink	442140	TX
United Telephone Company of Texas, Inc	CenturyLink	442084	TX
Qwest Corporation (Utah)	CenturyLink QC	505107	UT
United Telephone Southeast, LLC (Virginia)	CenturyLink	190567	VA
Central Telephone Company of Virginia	CenturyLink	190254	VA, NC
CenturyTel of Inter-Island, Inc.	CenturyLink	522408	WA
CenturyTel of Washington, Inc.	CenturyLink	522408	WA
Qwest Corporation (Washington)	CenturyLink QC	525161	WA
United Telephone Company of the Northwest (Washington)	CenturyLink	522400	WA
CenturyTel of Cowiche, Inc.	CenturyLink	522410	WA
CenturyTel of Central Wisconsin, LLC	CenturyLink	331159	WI

<b>COMPANY NAME</b>	<b>DBA NAME</b>	<b>Study Area Code</b>	<b>State(s) of Operation</b>
CenturyTel of Fairwater-Brandon-Alto, LLC	CenturyLink	330877	WI
CenturyTel of Forestville, LLC	CenturyLink	330884	WI
CenturyTel of Larsen-Readfield, LLC	CenturyLink	330898	WI
CenturyTel of Monroe County, LLC	CenturyLink	330913	WI
CenturyTel of Northern Wisconsin, LLC	CenturyLink	330956	WI
CenturyTel of Southern Wisconsin, LLC	CenturyLink	330931	WI
CenturyTel of the Midwest-Kendall, LLC	CenturyLink	330924	WI
CenturyTel of the Midwest-Wisconsin, LLC (Casco)	CenturyLink	330857	WI
CenturyTel of the Midwest-Wisconsin, LLC (Cencom)	CenturyLink	330841	WI
CenturyTel of the Midwest-Wisconsin, LLC (Northwest)	CenturyLink	330922	WI
CenturyTel of the Midwest-Wisconsin, LLC (Platteville)	CenturyLink	330934	WI
CenturyTel of the Midwest-Wisconsin, LLC (Thorp)	CenturyLink	330959	WI
CenturyTel of the Midwest-Wisconsin, LLC (Wayside)	CenturyLink	330970	WI
CenturyTel of Wisconsin, LLC	CenturyLink	330895	WI
Telephone USA of Wisconsin, LLC	CenturyLink	331155	WI
CenturyTel of Northwest Wisconsin, LLC	CenturyLink	330950	WI, MN
CenturyTel of Wyoming, Inc.	CenturyLink	512299	WY
Qwest Corporation (Wyoming)	CenturyLink QC	515108	WY
United Telephone Company of the West (Wyoming)	CenturyLink of the West	511595	WY

**(700) Price Offerings including Voice Rate Data  
Data Collection Form**

FCC Form 481  
OMB Control No. 3060-0986/OMB Control No. 3060-0819  
July 2013

<010> Study Area Code	532361
<015> Study Area Name	CENTURYTEL OF EASTERN OREGON, INC.
<020> Program Year	2018
<030> Contact Name - Person USAC should contact regarding this data	Kenneth W. Buchan
<035> Contact Telephone Number - Number of person identified in data line <030>	3183621538 ext.
<039> Contact Email Address - Email Address of person identified in data line <030>	ken.buchan@centurylink.com

<701> Residential Local Service Charge Effective Date	1/1/2017
<702> Single State-wide Residential Local Service Charge	

<703>

<a1>	<a2>	<a3>	<b1>	<b2>	<b3>	<b4>	<b5>	<c>
State	Exchange (ILEC)	SAC (CETC)	Rate Type	Residential Local Service Rate	State Subscriber Line Charge	State Universal Service Fee	Mandatory Extended Area Service Charge	Total per line Rates and Fees
OR	Aurora		FR	15.48	0.0	1.91	7.0	24.39
OR	Brownsville		FR	15.48	0.0	1.78	5.5	22.76
OR	Charbonneau		FR	15.48	0.0	1.91	7.0	24.39
OR	Creswell		FR	15.48	0.0	1.78	5.5	22.76
OR	Depoe Bay		FR	15.48	0.0	1.74	5.0	22.22
OR	Gleneden Beach		FR	15.48	0.0	1.74	5.0	22.22
OR	Knappa		FR	15.48	0.0	1.74	5.0	22.22
OR	Lebanon		FR	15.48	0.0	1.78	5.5	22.76
OR	Scappoose		FR	15.48	0.0	1.91	7.0	24.39
OR	Sweet Home		FR	15.48	0.0	1.74	5.0	22.22
OR	Yoncalla		FR	15.48	0.0	1.78	5.5	22.76
OR	Bly		FR	15.48	0.0	1.78	5.5	22.76
OR	Boardman		FR	15.48	0.0	1.74	5.0	22.22
OR	Bonanza		FR	15.48	0.0	1.78	5.5	22.76
OR	Burns		FR	15.48	0.0	1.73	4.83	22.04
OR	Camas Valley		FR	15.48	0.0	1.78	5.5	22.76
OR	Chemult		FR	15.48	0.0	1.78	5.5	22.76
OR	Chiloquin		FR	15.48	0.0	1.78	5.5	22.76
OR	Drain		FR	15.48	0.0	1.78	5.5	22.76
OR	Durkee		FR	15.48	0.0	1.74	5.0	22.22
OR	Echo		FR	15.48	0.0	1.74	5.0	22.22



**(700) Price Offerings including Voice Rate Data  
Data Collection Form**

FCC Form 481  
OMB Control No. 3060-0986/OMB Control No. 3060-0819  
July 2013

<010> Study Area Code	532361
<015> Study Area Name	CENTURYTEL OF EASTERN OREGON, INC.
<020> Program Year	2018
<030> Contact Name - Person USAC should contact regarding this data	Kenneth W. Buchan
<035> Contact Telephone Number - Number of person identified in data line <030>	3183621538 ext.
<039> Contact Email Address - Email Address of person identified in data line <030>	ken.buchan@centurylink.com

<701> Residential Local Service Charge Effective Date	1/1/2017
<702> Single State-wide Residential Local Service Charge	

<703>

<a1>	<a2>	<a3>	<b1>	<b2>	<b3>	<b4>	<b5>	<c>
State	Exchange (ILEC)	SAC (CETC)	Rate Type	Residential Local Service Rate	State Subscriber Line Charge	State Universal Service Fee	Mandatory Extended Area Service Charge	Total per line Rates and Fees
OR	Fort Klamath		FR	15.48	0.0	1.78	5.5	22.76
OR	Fossil		FR	15.48	0.0	1.73	4.83	22.04
OR	Gilchrist		FR	15.48	0.0	1.78	5.5	22.76
OR	Glide		FR	15.48	0.0	1.78	5.5	22.76
OR	Government Camp		FR	15.48	0.0	1.91	7.0	24.39
OR	Harney		FR	15.48	0.0	1.73	4.83	22.04
OR	Heppner		FR	15.48	0.0	1.73	4.83	22.04
OR	Huntington		FR	15.48	0.0	1.74	5.0	22.22
OR	Ione		FR	15.48	0.0	1.74	5.0	22.22
OR	Jewell		FR	15.48	0.0	1.74	5.0	22.22
OR	John Day		FR	15.48	0.0	1.73	4.83	22.04
OR	Lakeview		FR	15.48	0.0	1.73	4.83	22.04
OR	Lexington		FR	15.48	0.0	1.73	4.83	22.04
OR	Long Creek		FR	15.48	0.0	1.73	4.83	22.04
OR	Malin		FR	15.48	0.0	1.78	5.5	22.76
OR	Maupin		FR	15.48	0.0	1.73	4.83	22.04
OR	Merrill		FR	15.48	0.0	1.78	5.5	22.76
OR	Mitchell		FR	15.48	0.0	1.74	5.0	22.22
OR	Monument		FR	15.48	0.0	1.73	4.83	22.04
OR	North Powder		FR	15.48	0.0	1.74	5.0	22.22
OR	North Umpqua		FR	15.48	0.0	1.78	5.5	22.76

**(700) Price Offerings including Voice Rate Data  
Data Collection Form**

FCC Form 481  
OMB Control No. 3060-0986/OMB Control No. 3060-0819  
July 2013

<010> Study Area Code	532361
<015> Study Area Name	CENTURYTEL OF EASTERN OREGON, INC.
<020> Program Year	2018
<030> Contact Name - Person USAC should contact regarding this data	Kenneth W. Buchan
<035> Contact Telephone Number - Number of person identified in data line <030>	3183621538 ext.
<039> Contact Email Address - Email Address of person identified in data line <030>	ken.buchan@centurylink.com

<701> Residential Local Service Charge Effective Date	1/1/2017
<702> Single State-wide Residential Local Service Charge	

<703>

<a1>	<a2>	<a3>	<b1>	<b2>	<b3>	<b4>	<b5>	<c>
State	Exchange (ILEC)	SAC (CETC)	Rate Type	Residential Local Service Rate	State Subscriber Line Charge	State Universal Service Fee	Mandatory Extended Area Service Charge	Total per line Rates and Fees
OR	Paisley		FR	15.48	0.0	1.73	4.83	22.04
OR	Paulina		FR	15.48	0.0	1.74	5.0	22.22
OR	Pilot Rock		FR	15.48	0.0	1.74	5.0	22.22
OR	Pine Grove		FR	15.48	0.0	1.73	4.83	22.04
OR	Rocky Point		FR	15.48	0.0	1.78	5.5	22.76
OR	Seneca		FR	15.48	0.0	1.73	4.83	22.04
OR	Shedd		FR	15.48	0.0	1.78	5.5	22.76
OR	Silver Lake		FR	17.55	0.0	1.96	5.5	25.01
OR	Sprague River		FR	15.48	0.0	1.78	5.5	22.76
OR	Spray		FR	15.48	0.0	1.73	4.83	22.04
OR	Tygh Valley		FR	15.48	0.0	1.73	4.83	22.04
OR	Ukiah		FR	15.48	0.0	1.74	5.0	22.22
OR	Wamic		FR	15.48	0.0	1.73	4.83	22.04
CA	New Pine Creek		FR	8.75	0.0	0.0	0.0	8.75
OR	Aurora		MS	11.55	0.0	0.98	0.0	12.53
OR	Brownsville		MS	11.55	0.0	0.98	0.0	12.53
OR	Charbonneau		MS	11.55	0.0	0.98	0.0	12.53
OR	Creswell		MS	13.43	0.0	1.14	0.0	14.57
OR	Depoe Bay		MS	12.11	0.0	1.03	0.0	13.14
OR	Gleneden Beach		MS	11.86	0.0	1.01	0.0	12.87
OR	Knappa		MS	11.55	0.0	0.98	0.0	12.53

**(700) Price Offerings including Voice Rate Data  
Data Collection Form**

FCC Form 481  
OMB Control No. 3060-0986/OMB Control No. 3060-0819  
July 2013

<010> Study Area Code	532361
<015> Study Area Name	CENTURYTEL OF EASTERN OREGON, INC.
<020> Program Year	2018
<030> Contact Name - Person USAC should contact regarding this data	Kenneth W. Buchan
<035> Contact Telephone Number - Number of person identified in data line <030>	3183621538 ext.
<039> Contact Email Address - Email Address of person identified in data line <030>	ken.buchan@centurylink.com

<701> Residential Local Service Charge Effective Date	1/1/2017
<702> Single State-wide Residential Local Service Charge	

<703>

<a1>	<a2>	<a3>	<b1>	<b2>	<b3>	<b4>	<b5>	<c>
State	Exchange (ILEC)	SAC (CETC)	Rate Type	Residential Local Service Rate	State Subscriber Line Charge	State Universal Service Fee	Mandatory Extended Area Service Charge	Total per line Rates and Fees
OR	Lebanon		MS	11.56	0.0	0.98	0.0	12.54
OR	Scappoose		MS	15.39	0.0	1.31	0.0	16.7
OR	Sweet Home		MS	11.57	0.0	0.98	0.0	12.55
OR	Yoncalla		MS	11.55	0.0	0.98	0.0	12.53
OR	Bly		MS	11.55	0.0	0.98	0.0	12.53
OR	Boardman		MS	11.55	0.0	0.98	0.0	12.53
OR	Bonanza		MS	11.69	0.0	0.99	0.0	12.68
OR	Burns		MS	11.58	0.0	0.98	0.0	12.56
OR	Camas Valley		MS	11.55	0.0	0.98	0.0	12.53
OR	Chemult		MS	11.55	0.0	0.98	0.0	12.53
OR	Chiloquin		MS	16.16	0.0	1.37	0.0	17.53
OR	Drain		MS	11.55	0.0	0.98	0.0	12.53
OR	Durkee		MS	11.55	0.0	0.98	0.0	12.53
OR	Echo		MS	11.55	0.0	0.98	0.0	12.53
OR	Fort Klamath		MS	11.55	0.0	0.98	0.0	12.53
OR	Fossil		MS	11.55	0.0	0.98	0.0	12.53
OR	Gilchrist		MS	13.4	0.0	1.14	0.0	14.54
OR	Glide		MS	12.81	0.0	1.09	0.0	13.9
OR	Government Camp		MS	11.57	0.0	0.98	0.0	12.55
OR	Harney		MS	11.55	0.0	0.98	0.0	12.53
OR	Heppner		MS	11.73	0.0	1.0	0.0	12.73

**(700) Price Offerings including Voice Rate Data  
Data Collection Form**

FCC Form 481  
OMB Control No. 3060-0986/OMB Control No. 3060-0819  
July 2013

<010> Study Area Code	532361
<015> Study Area Name	CENTURYTEL OF EASTERN OREGON, INC.
<020> Program Year	2018
<030> Contact Name - Person USAC should contact regarding this data	Kenneth W. Buchan
<035> Contact Telephone Number - Number of person identified in data line <030>	3183621538 ext.
<039> Contact Email Address - Email Address of person identified in data line <030>	ken.buchan@centurylink.com

<701> Residential Local Service Charge Effective Date	1/1/2017
<702> Single State-wide Residential Local Service Charge	

<703>

<a1>	<a2>	<a3>	<b1>	<b2>	<b3>	<b4>	<b5>	<c>
State	Exchange (ILEC)	SAC (CETC)	Rate Type	Residential Local Service Rate	State Subscriber Line Charge	State Universal Service Fee	Mandatory Extended Area Service Charge	Total per line Rates and Fees
OR	Huntington		MS	11.55	0.0	0.98	0.0	12.53
OR	Ione		MS	14.91	0.0	1.27	0.0	16.18
OR	Jewell		MS	11.55	0.0	0.98	0.0	12.53
OR	John Day		MS	11.61	0.0	0.99	0.0	12.6
OR	Lakeview		MS	12.42	0.0	1.06	0.0	13.48
OR	Lexington		MS	11.55	0.0	0.98	0.0	12.53
OR	Long Creek		MS	11.55	0.0	0.98	0.0	12.53
OR	Malin		MS	12.51	0.0	1.06	0.0	13.57
OR	Maupin		MS	11.55	0.0	0.98	0.0	12.53
OR	Merrill		MS	13.11	0.0	1.11	0.0	14.22
OR	Mitchell		MS	11.55	0.0	0.98	0.0	12.53
OR	Monument		MS	11.55	0.0	0.98	0.0	12.53
OR	North Powder		MS	11.55	0.0	0.98	0.0	12.53
OR	North Umpqua		MS	11.55	0.0	0.98	0.0	12.53
OR	Paisley		MS	11.55	0.0	0.98	0.0	12.53
OR	Paulina		MS	11.55	0.0	0.98	0.0	12.53
OR	Pilot Rock		MS	20.25	0.0	1.72	0.0	21.97
OR	Pine Grove		MS	11.55	0.0	0.98	0.0	12.53
OR	Rocky Point		MS	11.91	0.0	1.01	0.0	12.92
OR	Seneca		MS	12.09	0.0	1.03	0.0	13.12
OR	Shedd		MS	11.55	0.0	0.98	0.0	12.53



**(710) Broadband Price Offerings  
Data Collection Form**

FCC Form 481  
OMB Control No. 3060-0986/OMB Control No. 3060-0819  
July 2013

<010>	Study Area Code	532361
<015>	Study Area Name	CENTURYTEL OF EASTERN OREGON, INC.
<020>	Program Year	2018
<030>	Contact Name - Person USAC should contact regarding this data	Kenneth W. Buchan
<035>	Contact Telephone Number - Number of person identified in data line <030>	3183621538 ext.
<039>	Contact Email Address - Email Address of person identified in data line <030>	ken.buchan@centurylink.com

<711>	<a1>	<a2>	<b1>	<b2>	<c>	<d1>	<d2>	<d3>	<d4>
	State	Exchange (ILEC)	Residential Rate	State Regulated Fees	Total Rates and Fees	Broadband Service - Download Speed (Mbps)	Broadband Service - Upload Speed (Mbps)	Usage Allowance (GB)	Usage Allowance Action Taken When Limit Reached {select}
	OR		68.95	0.0	68.95			250.0	Other, Disconnect on 3rd notification in 12 months
	OR		73.95	0.0	73.95			250.0	Other, Disconnect on 3rd notification in 12 months
	OR		74.95	0.0	74.95			250.0	Other, Disconnect on 3rd notification in 12 months
	OR		73.95	0.0	73.95			250.0	Other, Disconnect on 3rd notification in 12 months
	OR		73.95	0.0	73.95			250.0	Other, Disconnect on 3rd notification in 12 months
	OR		74.95	0.0	74.95			250.0	Other, Disconnect on 3rd notification in 12 months
	OR		74.95	0.0	74.95			250.0	Other, Disconnect on 3rd notification in 12 months
	OR		73.95	0.0	73.95			250.0	Other, Disconnect on 3rd notification in 12 months
	OR		68.95	0.0	68.95			250.0	Other, Disconnect on 3rd notification in 12 months
	OR		73.95	0.0	73.95			250.0	Other, Disconnect on 3rd notification in 12 months
	OR		73.95	0.0	73.95			250.0	Other, Disconnect on 3rd notification in 12 months
	OR		74.95	0.0	74.95			250.0	Other, Disconnect on 3rd notification in 12 months
	OR		73.95	0.0	73.95			250.0	Other, Disconnect on 3rd notification in 12 months
	OR		74.95	0.0	74.95			250.0	Other, Disconnect on 3rd notification in 12 months
	OR		74.95	0.0	74.95			250.0	Other, Disconnect on 3rd notification in 12 months
	OR		73.95	0.0	73.95			250.0	Other, Disconnect on 3rd notification in 12 months
	OR		68.95	0.0	68.95			250.0	Other, Disconnect on 3rd notification in 12 months
	OR		73.95	0.0	73.95			250.0	Other, Disconnect on 3rd notification in 12 months
	OR		74.95	0.0	74.95			250.0	Other, Disconnect on 3rd notification in 12 months
	OR		73.95	0.0	73.95			250.0	Other, Disconnect on 3rd notification in 12 months
	OR		74.95	0.0	74.95			250.0	Other, Disconnect on 3rd notification in 12 months

**(710) Broadband Price Offerings  
Data Collection Form**

FCC Form 481  
OMB Control No. 3060-0986/OMB Control No. 3060-0819  
July 2013

<010>	Study Area Code	532361
<015>	Study Area Name	CENTURYTEL OF EASTERN OREGON, INC.
<020>	Program Year	2018
<030>	Contact Name - Person USAC should contact regarding this data	Kenneth W. Buchan
<035>	Contact Telephone Number - Number of person identified in data line <030>	3183621538 ext.
<039>	Contact Email Address - Email Address of person identified in data line <030>	ken.buchan@centurylink.com

<711>	<a1>	<a2>	<b1>	<b2>	<c>	<d1>	<d2>	<d3>	<d4>
	State	Exchange (ILEC)	Residential Rate	State Regulated Fees	Total Rates and Fees	Broadband Service - Download Speed (Mbps)	Broadband Service - Upload Speed (Mbps)	Usage Allowance (GB)	Usage Allowance Action Taken When Limit Reached {select}
	OR		73.95	0.0	73.95			250.0	Other, Disconnect on 3rd notification in 12 months
	OR		73.95	0.0	73.95			250.0	Other, Disconnect on 3rd notification in 12 months
	OR		74.95	0.0	74.95			250.0	Other, Disconnect on 3rd notification in 12 months
	OR		68.95	0.0	68.95			250.0	Other, Disconnect on 3rd notification in 12 months
	OR		73.95	0.0	73.95			250.0	Other, Disconnect on 3rd notification in 12 months
	OR		74.95	0.0	74.95			250.0	Other, Disconnect on 3rd notification in 12 months
	OR		74.95	0.0	74.95			250.0	Other, Disconnect on 3rd notification in 12 months
	OR		74.95	0.0	74.95			250.0	Other, Disconnect on 3rd notification in 12 months
	OR		68.95	0.0	68.95			250.0	Other, Disconnect on 3rd notification in 12 months
	OR		73.95	0.0	73.95			250.0	Other, Disconnect on 3rd notification in 12 months
	OR		73.95	0.0	73.95			250.0	Other, Disconnect on 3rd notification in 12 months
	OR		74.95	0.0	74.95			250.0	Other, Disconnect on 3rd notification in 12 months
	OR		73.95	0.0	73.95			250.0	Other, Disconnect on 3rd notification in 12 months
	OR		74.95	0.0	74.95			250.0	Other, Disconnect on 3rd notification in 12 months
	OR		73.95	0.0	73.95			250.0	Other, Disconnect on 3rd notification in 12 months
	OR		74.95	0.0	74.95			250.0	Other, Disconnect on 3rd notification in 12 months
	OR		68.95	0.0	68.95			250.0	Other, Disconnect on 3rd notification in 12 months
	OR		73.95	0.0	73.95			250.0	Other, Disconnect on 3rd notification in 12 months
	OR		73.95	0.0	73.95			250.0	Other, Disconnect on 3rd notification in 12 months
	OR		74.95	0.0	74.95			250.0	Other, Disconnect on 3rd notification in 12 months
	OR		74.95	0.0	74.95			250.0	Other, Disconnect on 3rd notification in 12 months

**(710) Broadband Price Offerings  
Data Collection Form**

FCC Form 481  
OMB Control No. 3060-0986/OMB Control No. 3060-0819  
July 2013

<010>	Study Area Code	532361
<015>	Study Area Name	CENTURYTEL OF EASTERN OREGON, INC.
<020>	Program Year	2018
<030>	Contact Name - Person USAC should contact regarding this data	Kenneth W. Buchan
<035>	Contact Telephone Number - Number of person identified in data line <030>	3183621538 ext.
<039>	Contact Email Address - Email Address of person identified in data line <030>	ken.buchan@centurylink.com

<711>	<a1>	<a2>	<b1>	<b2>	<c>	<d1>	<d2>	<d3>	<d4>
	State	Exchange (ILEC)	Residential Rate	State Regulated Fees	Total Rates and Fees	Broadband Service - Download Speed (Mbps)	Broadband Service - Upload Speed (Mbps)	Usage Allowance (GB)	Usage Allowance Action Taken When Limit Reached {select}
	OR		73.95	0.0	73.95			250.0	Other, Disconnect on 3rd notification in 12 months
	OR		74.95	0.0	74.95			250.0	Other, Disconnect on 3rd notification in 12 months
	OR		73.95	0.0	73.95			250.0	Other, Disconnect on 3rd notification in 12 months
	OR		99.95	0.0	99.95			250.0	Other, Disconnect on 3rd notification in 12 months
	OR		83.95	0.0	83.95			250.0	Other, Disconnect on 3rd notification in 12 months
	OR		88.95	0.0	88.95			250.0	Other, Disconnect on 3rd notification in 12 months
	OR		68.95	0.0	68.95			250.0	Other, Disconnect on 3rd notification in 12 months
	OR		73.95	0.0	73.95			250.0	Other, Disconnect on 3rd notification in 12 months
	OR		74.95	0.0	74.95			250.0	Other, Disconnect on 3rd notification in 12 months
	OR		73.95	0.0	73.95			250.0	Other, Disconnect on 3rd notification in 12 months
	OR		74.95	0.0	74.95			250.0	Other, Disconnect on 3rd notification in 12 months
	OR		73.95	0.0	73.95			250.0	Other, Disconnect on 3rd notification in 12 months
	OR		74.95	0.0	74.95			250.0	Other, Disconnect on 3rd notification in 12 months
	OR		73.95	0.0	73.95			250.0	Other, Disconnect on 3rd notification in 12 months
	OR		99.95	0.0	99.95			250.0	Other, Disconnect on 3rd notification in 12 months
	OR		83.95	0.0	83.95			250.0	Other, Disconnect on 3rd notification in 12 months
	OR		88.95	0.0	88.95			250.0	Other, Disconnect on 3rd notification in 12 months
	OR		68.95	0.0	68.95			250.0	Other, Disconnect on 3rd notification in 12 months
	OR		73.95	0.0	73.95			250.0	Other, Disconnect on 3rd notification in 12 months
	OR		73.95	0.0	73.95			250.0	Other, Disconnect on 3rd notification in 12 months
	OR		74.95	0.0	74.95			250.0	Other, Disconnect on 3rd notification in 12 months



**(710) Broadband Price Offerings  
Data Collection Form**

FCC Form 481  
OMB Control No. 3060-0986/OMB Control No. 3060-0819  
July 2013

<010>	Study Area Code	532361
<015>	Study Area Name	CENTURYTEL OF EASTERN OREGON, INC.
<020>	Program Year	2018
<030>	Contact Name - Person USAC should contact regarding this data	Kenneth W. Buchan
<035>	Contact Telephone Number - Number of person identified in data line <030>	3183621538 ext.
<039>	Contact Email Address - Email Address of person identified in data line <030>	ken.buchan@centurylink.com

<711>	<a1>	<a2>	<b1>	<b2>	<c>	<d1>	<d2>	<d3>	<d4>
	State	Exchange (ILEC)	Residential Rate	State Regulated Fees	Total Rates and Fees	Broadband Service - Download Speed (Mbps)	Broadband Service - Upload Speed (Mbps)	Usage Allowance (GB)	Usage Allowance Action Taken When Limit Reached {select}
	OR		73.95	0.0	73.95			250.0	Other, Disconnect on 3rd notification in 12 months
	OR		74.95	0.0	74.95			250.0	Other, Disconnect on 3rd notification in 12 months
	OR		74.95	0.0	74.95			250.0	Other, Disconnect on 3rd notification in 12 months
	OR		73.95	0.0	73.95			250.0	Other, Disconnect on 3rd notification in 12 months
	OR		68.95	0.0	68.95			250.0	Other, Disconnect on 3rd notification in 12 months
	OR		73.95	0.0	73.95			250.0	Other, Disconnect on 3rd notification in 12 months
	OR		68.95	0.0	68.95			250.0	Other, Disconnect on 3rd notification in 12 months
	OR		73.95	0.0	73.95			250.0	Other, Disconnect on 3rd notification in 12 months
	OR		73.95	0.0	73.95			250.0	Other, Disconnect on 3rd notification in 12 months
	OR		74.95	0.0	74.95			250.0	Other, Disconnect on 3rd notification in 12 months
	OR		74.95	0.0	74.95			250.0	Other, Disconnect on 3rd notification in 12 months
	OR		73.95	0.0	73.95			250.0	Other, Disconnect on 3rd notification in 12 months
	OR		74.95	0.0	74.95			250.0	Other, Disconnect on 3rd notification in 12 months
	OR		73.95	0.0	73.95			250.0	Other, Disconnect on 3rd notification in 12 months
	OR		68.95	0.0	68.95			250.0	Other, Disconnect on 3rd notification in 12 months
	OR		73.95	0.0	73.95			250.0	Other, Disconnect on 3rd notification in 12 months
	OR		74.95	0.0	74.95			250.0	Other, Disconnect on 3rd notification in 12 months
	OR		73.95	0.0	73.95			250.0	Other, Disconnect on 3rd notification in 12 months
	OR		74.95	0.0	74.95			250.0	Other, Disconnect on 3rd notification in 12 months
	OR		73.95	0.0	73.95			250.0	Other, Disconnect on 3rd notification in 12 months
	OR		74.95	0.0	74.95			250.0	Other, Disconnect on 3rd notification in 12 months
	OR		73.95	0.0	73.95			250.0	Other, Disconnect on 3rd notification in 12 months
	OR		74.95	0.0	74.95			250.0	Other, Disconnect on 3rd notification in 12 months

<b>&lt;010&gt; Study Area Code</b>	532361
<b>&lt;015&gt; Study Area Name</b>	CENTURYTEL OF EASTERN OREGON, INC.
<b>&lt;020&gt; Program Year</b>	2018
<b>&lt;030&gt; Contact Name - Person USAC should contact regarding this data</b>	Kenneth W. Buchan
<b>&lt;035&gt; Contact Telephone Number - Number of person identified in data line &lt;030&gt;</b>	3183621538 ext.
<b>&lt;039&gt; Contact Email Address - Email Address of person identified in data line &lt;030&gt;</b>	ken.buchan@centurylink.com

<711>	<a1>	<a2>	<b1>	<b2>	<c>	<d1>	<d2>	<d3>	<d4>
	State	Exchange (ILEC)	Residential Rate	State Regulated Fees	Total Rates and Fees	Broadband Service - Download Speed (Mbps)	Broadband Service - Upload Speed (Mbps)	Usage Allowance (GB)	Usage Allowance Action Taken When Limit Reached {select}
	OR		73.95	0.0	73.95			250.0	Other, Disconnect on 3rd notification in 12 months
	OR		68.95	0.0	68.95			250.0	Other, Disconnect on 3rd notification in 12 months
	OR		73.95	0.0	73.95			250.0	Other, Disconnect on 3rd notification in 12 months
	OR		73.95	0.0	73.95			250.0	Other, Disconnect on 3rd notification in 12 months
	OR		74.95	0.0	74.95			250.0	Other, Disconnect on 3rd notification in 12 months
	OR		73.95	0.0	73.95			250.0	Other, Disconnect on 3rd notification in 12 months
	OR		74.95	0.0	74.95			250.0	Other, Disconnect on 3rd notification in 12 months
	OR		74.95	0.0	74.95			250.0	Other, Disconnect on 3rd notification in 12 months
	OR		73.95	0.0	73.95			250.0	Other, Disconnect on 3rd notification in 12 months
	OR		68.95	0.0	68.95			250.0	Other, Disconnect on 3rd notification in 12 months
	OR		73.95	0.0	73.95			250.0	Other, Disconnect on 3rd notification in 12 months
	OR		73.95	0.0	73.95			250.0	Other, Disconnect on 3rd notification in 12 months
	OR		74.95	0.0	74.95			250.0	Other, Disconnect on 3rd notification in 12 months
	OR		73.95	0.0	73.95			250.0	Other, Disconnect on 3rd notification in 12 months
	OR		74.95	0.0	74.95			250.0	Other, Disconnect on 3rd notification in 12 months
	OR		73.95	0.0	73.95			250.0	Other, Disconnect on 3rd notification in 12 months
	OR		74.95	0.0	74.95			250.0	Other, Disconnect on 3rd notification in 12 months
	OR		68.95	0.0	68.95			250.0	Other, Disconnect on 3rd notification in 12 months
	OR		73.95	0.0	73.95			250.0	Other, Disconnect on 3rd notification in 12 months
	OR		73.95	0.0	73.95			250.0	Other, Disconnect on 3rd notification in 12 months
	OR		74.95	0.0	74.95			250.0	Other, Disconnect on 3rd notification in 12 months

**(710) Broadband Price Offerings  
Data Collection Form**

FCC Form 481  
OMB Control No. 3060-0986/OMB Control No. 3060-0819  
July 2013

<010>	Study Area Code	532361
<015>	Study Area Name	CENTURYTEL OF EASTERN OREGON, INC.
<020>	Program Year	2018
<030>	Contact Name - Person USAC should contact regarding this data	Kenneth W. Buchan
<035>	Contact Telephone Number - Number of person identified in data line <030>	3183621538 ext.
<039>	Contact Email Address - Email Address of person identified in data line <030>	ken.buchan@centurylink.com

<711>	<a1>	<a2>	<b1>	<b2>	<c>	<d1>	<d2>	<d3>	<d4>
	State	Exchange (ILEC)	Residential Rate	State Regulated Fees	Total Rates and Fees	Broadband Service - Download Speed (Mbps)	Broadband Service - Upload Speed (Mbps)	Usage Allowance (GB)	Usage Allowance Action Taken When Limit Reached {select}
	OR		74.95	0.0	74.95			250.0	Other, Disconnect on 3rd notification in 12 months
	OR		73.95	0.0	73.95			250.0	Other, Disconnect on 3rd notification in 12 months
	OR		74.95	0.0	74.95			250.0	Other, Disconnect on 3rd notification in 12 months
	OR		68.95	0.0	68.95			250.0	Other, Disconnect on 3rd notification in 12 months
	OR		73.95	0.0	73.95			250.0	Other, Disconnect on 3rd notification in 12 months
	OR		74.95	0.0	74.95			250.0	Other, Disconnect on 3rd notification in 12 months
	OR		74.95	0.0	74.95			250.0	Other, Disconnect on 3rd notification in 12 months
	OR		74.95	0.0	74.95			250.0	Other, Disconnect on 3rd notification in 12 months
	OR		68.95	0.0	68.95			250.0	Other, Disconnect on 3rd notification in 12 months
	OR		73.95	0.0	73.95			250.0	Other, Disconnect on 3rd notification in 12 months
	OR		74.95	0.0	74.95			250.0	Other, Disconnect on 3rd notification in 12 months
	OR		74.95	0.0	74.95			250.0	Other, Disconnect on 3rd notification in 12 months
	OR		74.95	0.0	74.95			250.0	Other, Disconnect on 3rd notification in 12 months
	OR		68.95	0.0	68.95			250.0	Other, Disconnect on 3rd notification in 12 months
	OR		73.95	0.0	73.95			250.0	Other, Disconnect on 3rd notification in 12 months
	OR		74.95	0.0	74.95			250.0	Other, Disconnect on 3rd notification in 12 months
	OR		73.95	0.0	73.95			250.0	Other, Disconnect on 3rd notification in 12 months
	OR		73.95	0.0	73.95			250.0	Other, Disconnect on 3rd notification in 12 months
	OR		74.95	0.0	74.95			250.0	Other, Disconnect on 3rd notification in 12 months
	OR		74.95	0.0	74.95			250.0	Other, Disconnect on 3rd notification in 12 months
	OR		74.95	0.0	74.95			250.0	Other, Disconnect on 3rd notification in 12 months
	OR		73.95	0.0	73.95			250.0	Other, Disconnect on 3rd notification in 12 months

**(710) Broadband Price Offerings  
Data Collection Form**

FCC Form 481  
OMB Control No. 3060-0986/OMB Control No. 3060-0819  
July 2013

<010>	Study Area Code	532361
<015>	Study Area Name	CENTURYTEL OF EASTERN OREGON, INC.
<020>	Program Year	2018
<030>	Contact Name - Person USAC should contact regarding this data	Kenneth W. Buchan
<035>	Contact Telephone Number - Number of person identified in data line <030>	3183621538 ext.
<039>	Contact Email Address - Email Address of person identified in data line <030>	ken.buchan@centurylink.com

<711>	<a1>	<a2>	<b1>	<b2>	<c>	<d1>	<d2>	<d3>	<d4>
	State	Exchange (ILEC)	Residential Rate	State Regulated Fees	Total Rates and Fees	Broadband Service - Download Speed (Mbps)	Broadband Service - Upload Speed (Mbps)	Usage Allowance (GB)	Usage Allowance Action Taken When Limit Reached {select}
	OR		68.95	0.0	68.95			250.0	Other, Disconnect on 3rd notification in 12 months
	OR		73.95	0.0	73.95			250.0	Other, Disconnect on 3rd notification in 12 months
	OR		73.95	0.0	73.95			250.0	Other, Disconnect on 3rd notification in 12 months
	OR		74.95	0.0	74.95			250.0	Other, Disconnect on 3rd notification in 12 months
	OR		73.95	0.0	73.95			250.0	Other, Disconnect on 3rd notification in 12 months
	OR		74.95	0.0	74.95			250.0	Other, Disconnect on 3rd notification in 12 months
	OR		73.95	0.0	73.95			250.0	Other, Disconnect on 3rd notification in 12 months
	OR		74.95	0.0	74.95			250.0	Other, Disconnect on 3rd notification in 12 months
	OR		73.95	0.0	73.95			250.0	Other, Disconnect on 3rd notification in 12 months
	OR		74.95	0.0	74.95			250.0	Other, Disconnect on 3rd notification in 12 months
	OR		68.95	0.0	68.95			250.0	Other, Disconnect on 3rd notification in 12 months
	OR		73.95	0.0	73.95			250.0	Other, Disconnect on 3rd notification in 12 months
	OR		74.95	0.0	74.95			250.0	Other, Disconnect on 3rd notification in 12 months
	OR		73.95	0.0	73.95			250.0	Other, Disconnect on 3rd notification in 12 months
	OR		74.95	0.0	74.95			250.0	Other, Disconnect on 3rd notification in 12 months
	OR		73.95	0.0	73.95			250.0	Other, Disconnect on 3rd notification in 12 months
	OR		74.95	0.0	74.95			250.0	Other, Disconnect on 3rd notification in 12 months
	OR		73.95	0.0	73.95			250.0	Other, Disconnect on 3rd notification in 12 months
	OR		68.95	0.0	68.95			250.0	Other, Disconnect on 3rd notification in 12 months
	OR		73.95	0.0	73.95			250.0	Other, Disconnect on 3rd notification in 12 months
	OR		73.95	0.0	73.95			250.0	Other, Disconnect on 3rd notification in 12 months
	OR		74.95	0.0	74.95			250.0	Other, Disconnect on 3rd notification in 12 months
	OR		73.95	0.0	73.95			250.0	Other, Disconnect on 3rd notification in 12 months

**(710) Broadband Price Offerings  
Data Collection Form**

FCC Form 481  
OMB Control No. 3060-0986/OMB Control No. 3060-0819  
July 2013

<010>	Study Area Code	532361
<015>	Study Area Name	CENTURYTEL OF EASTERN OREGON, INC.
<020>	Program Year	2018
<030>	Contact Name - Person USAC should contact regarding this data	Kenneth W. Buchan
<035>	Contact Telephone Number - Number of person identified in data line <030>	3183621538 ext.
<039>	Contact Email Address - Email Address of person identified in data line <030>	ken.buchan@centurylink.com

<711>	<a1>	<a2>	<b1>	<b2>	<c>	<d1>	<d2>	<d3>	<d4>
	State	Exchange (ILEC)	Residential Rate	State Regulated Fees	Total Rates and Fees	Broadband Service - Download Speed (Mbps)	Broadband Service - Upload Speed (Mbps)	Usage Allowance (GB)	Usage Allowance Action Taken When Limit Reached {select}
	OR		74.95	0.0	74.95			250.0	Other, Disconnect on 3rd notification in 12 months
	OR		73.95	0.0	73.95			250.0	Other, Disconnect on 3rd notification in 12 months
	OR		74.95	0.0	74.95			250.0	Other, Disconnect on 3rd notification in 12 months
	OR		68.95	0.0	68.95			250.0	Other, Disconnect on 3rd notification in 12 months
	OR		73.95	0.0	73.95			250.0	Other, Disconnect on 3rd notification in 12 months
	OR		74.95	0.0	74.95			250.0	Other, Disconnect on 3rd notification in 12 months
	OR		73.95	0.0	73.95			250.0	Other, Disconnect on 3rd notification in 12 months
	OR		73.95	0.0	73.95			250.0	Other, Disconnect on 3rd notification in 12 months
	OR		73.95	0.0	73.95			250.0	Other, Disconnect on 3rd notification in 12 months
	OR		74.95	0.0	74.95			250.0	Other, Disconnect on 3rd notification in 12 months
	OR		74.95	0.0	74.95			250.0	Other, Disconnect on 3rd notification in 12 months
	OR		73.95	0.0	73.95			250.0	Other, Disconnect on 3rd notification in 12 months
	OR		68.95	0.0	68.95			250.0	Other, Disconnect on 3rd notification in 12 months
	OR		73.95	0.0	73.95			250.0	Other, Disconnect on 3rd notification in 12 months
	OR		73.95	0.0	73.95			250.0	Other, Disconnect on 3rd notification in 12 months
	OR		74.95	0.0	74.95			250.0	Other, Disconnect on 3rd notification in 12 months
	OR		73.95	0.0	73.95			250.0	Other, Disconnect on 3rd notification in 12 months
	OR		74.95	0.0	74.95			250.0	Other, Disconnect on 3rd notification in 12 months
	OR		73.95	0.0	73.95			250.0	Other, Disconnect on 3rd notification in 12 months
	OR		74.95	0.0	74.95			250.0	Other, Disconnect on 3rd notification in 12 months
	OR		68.95	0.0	68.95			250.0	Other, Disconnect on 3rd notification in 12 months
	OR		73.95	0.0	73.95			250.0	Other, Disconnect on 3rd notification in 12 months



**(800) Operating Companies****Data Collection Form**

FCC Form 481

OMB Control No. 3060-0986/OMB Control No. 3060-0819

July 2013

<010>	Study Area Code	532361
<015>	Study Area Name	CENTURYTEL OF EASTERN OREGON, INC.
<020>	Program Year	2018
<030>	Contact Name - Person USAC should contact regarding this data	Kenneth W. Buchan
<035>	Contact Telephone Number - Number of person identified in data line <030>	3183621538 ext.
<039>	Contact Email Address - Email Address of person identified in data line <030>	ken.buchan@centurylink.com
<810>	Reporting Carrier	CenturyTel of Eastern Oregon, Inc.
<811>	Holding Company	CenturyLink, Inc.
<812>	Operating Company	CenturyTel of Eastern Oregon, Inc.

<813>	<a1>	<a2>	<a3>
	Affiliates	SAC	Doing Business As Company or Brand Designation
	Bloomington Telephone Company, Inc.	310679	Unknown
	Carolina Telephone and Telegraph Company, LLC	230470	CenturyLink
	Central Telephone Company (Nevada)	552348	CenturyLink
	Central Telephone Company (North Carolina)	230471	CenturyLink
	Central Telephone Company of Texas, Inc.	442114	CenturyLink
	Central Telephone Company of Virginia	190254	CenturyLink
	CenturyLink Communications, LLC		None
	CenturyTel Broadband Services, LLC		CenturyLink Broadband
	CenturyTel Midwest - Michigan, Inc.	310671	CenturyLink
	CenturyTel of Adamsville, Inc.	290552	CenturyLink Adamsville
	CenturyTel of Alabama, LLC (Northern)	259789	CenturyLink
	CenturyTel of Alabama, LLC (Southern)	259788	CenturyLink
	CenturyTel of Arkansas, Inc.	401705	CenturyLink
	CenturyTel of Central Arkansas, LLC	401144	CenturyLink
	CenturyTel of Central Indiana, Inc.	320747	CenturyLink
	CenturyTel of Central Louisiana, LLC	270423	CenturyLink
	CenturyTel of Central Wisconsin, LLC	331159	CenturyLink
	CenturyTel of Chatham, LLC	270427	CenturyLink
	CenturyTel of Chester, Inc.	351126	CenturyLink
	CenturyTel of Claiborne, Inc.	290557	CenturyLink Claiborne
	CenturyTel of Colorado, Inc.	462208	CenturyLink
	CenturyTel of Cowiche, Inc.	522410	CenturyLink
	CenturyTel of Eagle, Inc.	462185	CenturyLink

**(800) Operating Companies  
Data Collection Form**

FCC Form 481  
OMB Control No. 3060-0986/OMB Control No. 3060-0819  
July 2013

<010>	Study Area Code	532361
<015>	Study Area Name	CENTURYTEL OF EASTERN OREGON, INC.
<020>	Program Year	2018
<030>	Contact Name - Person USAC should contact regarding this data	Kenneth W. Buchan
<035>	Contact Telephone Number - Number of person identified in data line <030>	3183621538 ext.
<039>	Contact Email Address - Email Address of person identified in data line <030>	ken.buchan@centurylink.com
<810>	Reporting Carrier	CenturyTel of Eastern Oregon, Inc.
<811>	Holding Company	CenturyLink, Inc.
<812>	Operating Company	CenturyTel of Eastern Oregon, Inc.

<813>	<a1>	<a2>	<a3>
	Affiliates	SAC	Doing Business As Company or Brand Designation
	CenturyTel of East Louisiana, LLC	270440	CenturyLink
	CenturyTel of Eastern Oregon, Inc.	532361	CenturyLink
	CenturyTel of Evangeline, LLC	270434	CenturyLink
	CenturyTel of Fairwater-Brandon-Alto, LLC	330877	CenturyLink
	CenturyTel of Forestville, LLC	330884	CenturyLink
	CenturyTel of Idaho, Inc.	472225	CenturyLink
	CenturyTel of Inter-Island, Inc.	522408	CenturyLink
	CenturyTel of Lake Dallas, Inc.	442101	CenturyLink
	CenturyTel of Larsen-Readfield, LLC	330898	CenturyLink
	CenturyTel of Michigan, Inc.	310702	CenturyLink
	CenturyTel of Minnesota, Inc.	361445	CenturyLink
	CenturyTel of Missouri, LLC (Belle-Herman)	429785	CenturyLink
	CenturyTel of Missouri, LLC (Central)	429784	CenturyLink
	CenturyTel of Missouri, LLC (Southern)	429786	CenturyLink
	CenturyTel of Missouri, LLC (Southwest)	429787	CenturyLink
	CenturyTel of Monroe County, LLC	330913	CenturyLink
	CenturyTel of Montana, Inc.	482249	CenturyLink
	CenturyTel of Mountain Home, Inc.	401711	CenturyLink
	CenturyTel of North Louisiana, LLC	270436	CenturyLink
	CenturyTel of North Mississippi, Inc.	280458	None
	CenturyTel of Northern Michigan, Inc.	310705	CenturyLink
	CenturyTel of Northern Wisconsin, LLC	330956	CenturyLink
	CenturyTel of Northwest Arkansas, LLC (Russellville)	401142	CenturyLink



**(800) Operating Companies****Data Collection Form**

FCC Form 481

OMB Control No. 3060-0986/OMB Control No. 3060-0819

July 2013

<010>	Study Area Code	532361
<015>	Study Area Name	CENTURYTEL OF EASTERN OREGON, INC.
<020>	Program Year	2018
<030>	Contact Name - Person USAC should contact regarding this data	Kenneth W. Buchan
<035>	Contact Telephone Number - Number of person identified in data line <030>	3183621538 ext.
<039>	Contact Email Address - Email Address of person identified in data line <030>	ken.buchan@centurylink.com
<810>	Reporting Carrier	CenturyTel of Eastern Oregon, Inc.
<811>	Holding Company	CenturyLink, Inc.
<812>	Operating Company	CenturyTel of Eastern Oregon, Inc.

<813>	<a1>	<a2>	<a3>
	Affiliates	SAC	Doing Business As Company or Brand Designation
	CenturyTel of Northwest Arkansas, LLC (Siloam Springs)	401143	CenturyLink
	CenturyTel of Northwest Louisiana, Inc.	270431	CenturyLink
	CenturyTel of Northwest Wisconsin, LLC	330950	CenturyLink
	CenturyTel of Odon, Inc.	320801	CenturyLink
	CenturyTel of Ohio, Inc.	300630	CenturyLink
	CenturyTel of Ooltewah-Collegedale, Inc.	290574	CenturyLink Ooltewah-Collegedale
	CenturyTel of Oregon, Inc.	532361	CenturyLink
	CenturyTel of Port Aransas, Inc.	442117	CenturyLink
	CenturyTel of Postville, Inc.	351274	CenturyLink
	CenturyTel of Redfield, Inc.	401720	CenturyLink
	CenturyTel of Ringgold, LLC	270439	CenturyLink
	CenturyTel of San Marcos, Inc.	442140	CenturyLink
	CenturyTel of South Arkansas, Inc.	401727	CenturyLink
	CenturyTel of Southeast Louisiana, LLC	270424	CenturyLink
	CenturyTel of Southern Wisconsin, LLC	330931	CenturyLink
	CenturyTel of Southwest Louisiana, LLC	270442	CenturyLink
	CenturyTel of the Gem State, Inc. (Idaho)	472223	CenturyLink
	CenturyTel of the Gem State, Inc. (Nevada)	552223	CenturyLink
	CenturyTel of the Midwest-Kendall, LLC	330924	CenturyLink
	CenturyTel of the Midwest-Wisconsin, LLC (Casco)	330857	CenturyLink
	CenturyTel of the Midwest-Wisconsin, LLC (Cencom)	330841	CenturyLink
	CenturyTel of the Midwest-Wisconsin, LLC (Northwest)	330922	CenturyLink
	CenturyTel of the Midwest-Wisconsin, LLC (Platteville)	330934	CenturyLink

**CenturyTel of Oregon, Inc. d/b/a CenturyLink and**

**CenturyTel of Eastern Oregon, Inc. d/b/a CenturyLink**

**Study Area – 532361**

<b>Tribal Entities</b>
Burns Paiute Tribe
Confederated Tribes of the Umatilla Indian Reservation
Klamath Tribes

**CenturyTel of Oregon, Inc. d/b/a CenturyLink and**

**CenturyTel of Eastern Oregon, Inc. d/b/a CenturyLink**

**Study Area – 532361**

**Targeted Engagement Efforts**

As part of its efforts to strengthen positive relationships with the Tribal Nations within its serving territory while fulfilling obligations set forth in Report and Order and Further Notice of Proposed Rulemaking, FCC 11-161, CenturyTel of Oregon, Inc. d/b/a CenturyLink and CenturyTel of Eastern Oregon, Inc. d/b/a CenturyLink (“CenturyLink”) extended an invitation to the above listed tribal entities to meet and address issues of importance related to the provisioning of services on tribal lands. The purpose of these meetings was to discuss planning and potential deployment of service as well as other areas of interest specific to conducting business on tribal lands (as set forth in 47 C.F.R. §54.313(a)(9)) which at a minimum, would include:

- (i) A needs assessment and deployment planning with a focus on Tribal community anchor institutions;
- (ii) Feasibility and sustainability planning;
- (iii) Marketing services in a culturally sensitive manner;
- (iv) Rights of way processes, land use permitting, facilities siting, environmental and cultural preservation review processes; and
- (v) Compliance with Tribal business and licensing requirements. Tribal business and licensing requirements include business practice licenses that Tribal and non-Tribal business entities, whether located on or off Tribal lands, must obtain upon application to the relevant Tribal government office or division to conduct any business or trade, or deliver any goods or services to the Tribes, Tribal members, or Tribal lands. These include certificates of public convenience and necessity, Tribal business licenses, master licenses, and other related forms of Tribal government licensure.

**Correspondence Resulting from Targeted Engagement Efforts**



[REDACTED]

[REDACTED]

## **EXHIBITS – Letters Extending Invitation to Meet**

1. Exhibit OR CTL-1 – Letter to the Burns Paiute Tribe
2. Exhibit OR CTL-2 – Letter to the Confederated Tribes of the Umatilla Indian Reservation
3. Exhibit OR CTL-3– Letter to the Klamath Tribes

# Exhibit OR CTL-1



December 14, 2016

Via UPS Delivery

Charlotte Rodrique, Chairman  
Burns Paiute Tribe  
100 Pasigo Street  
Burns, OR 97720-2442

Dear Chairman Rodrique,

CenturyLink values its relationship with the Burns Paiute Tribe and appreciates the opportunity to provide services that meet the needs of CenturyLink's customers located on Tribal lands. CenturyLink is striving to maintain a positive relationship with members of the Burns Paiute Tribe through ongoing communications and meetings.

I would also like to once again extend an invitation to meet at your convenience in order to discuss these topics: (1) deployment planning with a focus on Tribal community anchor institutions; (2) feasibility and sustainability planning; (3) marketing services on Tribal lands; (4) rights-of-way processes, land use permitting, facilities siting, environmental and cultural preservation review process; and (5) Tribal business and licensing requirements. Please return the enclosed reply form and self-addressed envelope to arrange a meeting to discuss any of the above topics or CenturyLink's Lifeline program.

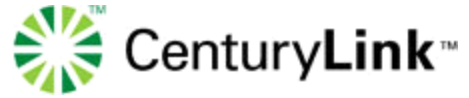
CenturyLink looks forward to working with you to close the digital divide for customers living on Tribal lands. Please feel free to contact CenturyLink at (206) 345-6224 or [Phil.Grate@centurylink.com](mailto:Phil.Grate@centurylink.com) with any questions you may have regarding this letter or to arrange a face-to-face meeting.

Sincerely,

A handwritten signature in black ink, appearing to read "Darrion Bowers", with a large, stylized flourish above the name.

Darrion Bowers  
Vice President Operations

Enclosure



**Reply to CenturyLink's Request for Meeting**

<b>CenturyLink Representative's Contact Information</b>	
Name:	Karen Stewart
Title:	State & Local Government Affairs
Phone Number:	503-242-7989
Address:	310 SW Park Ave., Portland, OR 97205
Email:	<a href="mailto:Karen.Stewart@CenturyLink.com">Karen.Stewart@CenturyLink.com</a>

<b>Primary Tribal Representative's Contact Information – Burns Paiute Tribes</b>	
Name:	
Title:	
Phone Number:	
Address:	
Email:	

<b>Additional Tribal Representative's Contact Information (If needed)</b>	
Name:	
Title:	
Phone Number:	
Address:	
Email:	

Name:	
Title:	
Phone Number:	
Address:	
Email:	

Name:	
Title:	
Phone Number:	
Address:	
Email:	



Proposed Dates for Face-to-Face Meeting(s)	
When:	
Where:	
Alternative Dates:	

Tentative Agenda/Topics for Discussion for Proposed Meeting

Please Return This Completed Form To:
<p>Karen Stewart            CenturyLink            Tel: (503) 242-7989            310 SW Park Ave., Portland, OR 97205  <a href="mailto:Karen.Stewart@CenturyLink.com">Karen.Stewart@CenturyLink.com</a></p>

# Exhibit OR CTL-2



August 2, 2016

Confederated Tribes of the Umatilla Reservation  
ATTN: Sean Parker  
46411 Timine Way  
Pendleton, OR 97801-9467

Dear Mr. Parker,

CenturyLink is proud to serve the Confederated Tribes of the Umatilla Reservation and I would like to take this opportunity to inform you of recent changes to the Lifeline program that may benefit the Confederated Tribes of the Umatilla Reservation.

In March 2016, the Federal Communications Commission announced a plan to include broadband services as part of the Lifeline program beginning December 1<sup>1</sup>. CenturyLink is proud to participate in the Lifeline program and looks forward to improving access to communications services for customers living on Tribal lands. Please let me know if you are interested in receiving information and resources about CenturyLink's Lifeline program.

I would also like to once again extend an invitation to meet at your convenience in order to discuss these topics: (1) deployment planning with a focus on Tribal community anchor institutions; (2) feasibility and sustainability planning; (3) marketing services on Tribal lands; (4) rights-of-way processes, land use permitting, facilities siting, environmental and cultural preservation review process; and (5) Tribal business and licensing requirements. Please return the enclosed reply form and self-addressed envelope to arrange a meeting to discuss any of the above topics or CenturyLink's Lifeline program.

CenturyLink looks forward to working with you to close the digital divide for customers living on Tribal lands. Please feel free to contact CenturyLink at (503) 242-7989 or Karen.Stewart@centurylink.com with any questions you may have regarding this letter. I believe Karen Stewart is working with you to arrange a face-to-face meeting. We would also appreciate confirmation that the contact list from last year is current.

Sincerely,

A handwritten signature in black ink, appearing to read "Darrion Bowers", written over a horizontal line.

Darrion Bowers  
Vice President Operations

Enclosure

---

<sup>1</sup> *In the Matter of Lifeline and Link Up Reform and Modernization; Telecommunications Carrier Eligible for Universal Service Support; Connect America Fund, WC Docket Nos. 11-42, 09-197, 10-90, Third Report and Order, Further Report and Order, and Order on Reconsideration, Adopted March 31, 2006, Released April 27, 2016.*

**Reply to CenturyLink's Request for Meeting**

<b>CenturyLink Representative's Contact Information</b>	
Name:	Karen Stewart
Title:	State & Local Government Affairs
Phone Number:	503-242-7989
Address:	310 SW Park Ave., Portland, OR 97205
Email:	<a href="mailto:Karen.Stewart@CenturyLink.com">Karen.Stewart@CenturyLink.com</a>

<b>Primary Tribal Representative's Contact Information – Confederated Tribes of the Umatilla Reservation</b>	
Name:	
Title:	
Phone Number:	
Address:	
Email:	

<b>Additional Tribal Representative's Contact Information (If needed)</b>	
Name:	
Title:	
Phone Number:	
Address:	
Email:	

Name:	
Title:	
Phone Number:	
Address:	
Email:	

Name:	
Title:	
Phone Number:	
Address:	
Email:	

Proposed Dates for Face-to-Face Meeting(s)	
When:	
Where:	
Alternative Dates:	

Tentative Agenda/Topics for Discussion for Proposed Meeting

Please Return This Completed Form To:
---------------------------------------

<p>Karen Stewart            CenturyLink            Tel: (503) 242-7989            310 SW Park Ave., Portland, OR 97205  <a href="mailto:Karen.Stewart@CenturyLink.com">Karen.Stewart@CenturyLink.com</a></p>
--

# Exhibit OR CTL-3



December 14, 2016

Via UPS Delivery

Don Gentry, Chairman  
The Klamath Tribes  
501 Chiloquin Blvd.  
P.O. Box 436  
Chiloquin, OR 97624-0436

Dear Chairman Gentry,

CenturyLink values its relationship with the Klamath Tribes and appreciates the opportunity to provide services that meet the needs of CenturyLink's customers located on Tribal lands. CenturyLink is striving to maintain a positive relationship with members of the Klamath Tribes ongoing communications and meetings.

I would also like to once again extend an invitation to meet at your convenience in order to discuss these topics: (1) deployment planning with a focus on Tribal community anchor institutions; (2) feasibility and sustainability planning; (3) marketing services on Tribal lands; (4) rights-of-way processes, land use permitting, facilities siting, environmental and cultural preservation review process; and (5) Tribal business and licensing requirements. Please return the enclosed reply form and self-addressed envelope to arrange a meeting to discuss any of the above topics or CenturyLink's Lifeline program.

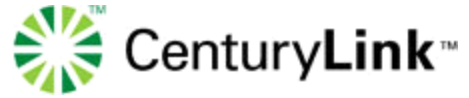
CenturyLink looks forward to working with you to close the digital divide for customers living on Tribal lands. Please feel free to contact CenturyLink at (206) 345-6224 or Phil.Grate@centurylink.com with any questions you may have regarding this letter or to arrange a face-to-face meeting.

Sincerely,

A handwritten signature in black ink, appearing to read "Darrion Bowers", with a large, stylized flourish above the name.

Darrion Bowers  
Vice President Operations

Enclosure



**Reply to CenturyLink's Request for Meeting**

<b>CenturyLink Representative's Contact Information</b>	
Name:	Karen Stewart
Title:	State & Local Government Affairs
Phone Number:	503-242-7989
Address:	310 SW Park Ave., Portland, OR 97205
Email:	<a href="mailto:Karen.Stewart@CenturyLink.com">Karen.Stewart@CenturyLink.com</a>

<b>Primary Tribal Representative's Contact Information – Klamath Tribes</b>	
Name:	
Title:	
Phone Number:	
Address:	
Email:	

<b>Additional Tribal Representative's Contact Information (If needed)</b>	
Name:	
Title:	
Phone Number:	
Address:	
Email:	

Name:	
Title:	
Phone Number:	
Address:	
Email:	

Name:	
Title:	
Phone Number:	
Address:	
Email:	



Proposed Dates for Face-to-Face Meeting(s)	
When:	
Where:	
Alternative Dates:	

Tentative Agenda/Topics for Discussion for Proposed Meeting

Please Return This Completed Form To:
<p>Karen Stewart            CenturyLink            Tel: (503) 242-7989            310 SW Park Ave., Portland, OR 97205  <a href="mailto:Karen.Stewart@CenturyLink.com">Karen.Stewart@CenturyLink.com</a></p>



December 14, 2016

Via UPS Delivery

Don Gentry, Chairman  
The Klamath Tribes  
501 Chiloquin Blvd.  
P.O. Box 436  
Chiloquin, OR 97624-0436

Dear Chairman Gentry,

CenturyLink values its relationship with the Klamath Tribes and appreciates the opportunity to provide services that meet the needs of CenturyLink's customers located on Tribal lands. CenturyLink is striving to maintain a positive relationship with members of the Klamath Tribes ongoing communications and meetings.

I would also like to once again extend an invitation to meet at your convenience in order to discuss these topics: (1) deployment planning with a focus on Tribal community anchor institutions; (2) feasibility and sustainability planning; (3) marketing services on Tribal lands; (4) rights-of-way processes, land use permitting, facilities siting, environmental and cultural preservation review process; and (5) Tribal business and licensing requirements. Please return the enclosed reply form and self-addressed envelope to arrange a meeting to discuss any of the above topics or CenturyLink's Lifeline program.

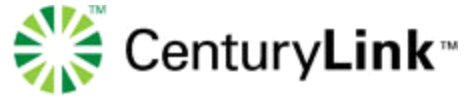
CenturyLink looks forward to working with you to close the digital divide for customers living on Tribal lands. Please feel free to contact CenturyLink at (206) 345-6224 or Phil.Grate@centurylink.com with any questions you may have regarding this letter or to arrange a face-to-face meeting.

Sincerely,

A handwritten signature in black ink, appearing to read "Darrion Bowers", with a large, stylized flourish above the name.

Darrion Bowers  
Vice President Operations

Enclosure



**Reply to CenturyLink's Request for Meeting**

<b>CenturyLink Representative's Contact Information</b>	
Name:	Karen Stewart
Title:	State & Local Government Affairs
Phone Number:	503-242-7989
Address:	310 SW Park Ave., Portland, OR 97205
Email:	<a href="mailto:Karen.Stewart@CenturyLink.com">Karen.Stewart@CenturyLink.com</a>

<b>Primary Tribal Representative's Contact Information – Klamath Tribes</b>	
Name:	
Title:	
Phone Number:	
Address:	
Email:	

<b>Additional Tribal Representative's Contact Information (If needed)</b>	
Name:	
Title:	
Phone Number:	
Address:	
Email:	

Name:	
Title:	
Phone Number:	
Address:	
Email:	

Name:	
Title:	
Phone Number:	
Address:	
Email:	

Proposed Dates for Face-to-Face Meeting(s)	
When:	
Where:	
Alternative Dates:	

Tentative Agenda/Topics for Discussion for Proposed Meeting

Please Return This Completed Form To:
<p>Karen Stewart            CenturyLink            Tel: (503) 242-7989            310 SW Park Ave., Portland, OR 97205  <a href="mailto:Karen.Stewart@CenturyLink.com">Karen.Stewart@CenturyLink.com</a></p>

<1210> Terms & Conditions of Voice Telephony Lifeline Plans

CenturyLink, Inc. has over 100 local exchange carriers (LECs) that serve as eligible telecommunications carriers (ETCs) providing Lifeline discounts on local telephone service for qualifying low-income customers in thirty-seven states. Each LEC's tariff or local terms of service contain the terms and conditions of voice telephony service plans generally available to CenturyLink residential customers. Lifeline provides discounts on CenturyLink residential service plans that include voice telephony service. Lifeline discounts provided to qualified recipients include the \$9.25 per month federal discount plus state discounts, if available. Tribal Lifeline recipients receive an additional federal Lifeline discount of up to \$25 per month. Eligible residents residing on Tribal lands in areas where CenturyLink receives universal service high-cost support can also receive a Tribal Link Up credit of not more than \$100 against one customary service initiation fee at a primary residence.

CenturyLink's flat-rated residential voice service plans provide unlimited local calling. Lifeline discounts also may be applied to local residential service plans that include a certain amount of local minutes or calls at a flat-rate and then have additional charges for minutes or calls beyond those included in the plan. Lifeline discounts may be applied to bundled service packages that include voice telephony services, such as bundles with internet service and/or video service. Lifeline discounts may also apply to voice service plans that include optional calling features such as caller ID, call waiting, and voicemail.

Toll service is available to customers receiving Lifeline discounts in the same manner that it is available to non-Lifeline customers. Toll limitation service is available to Lifeline customers at no charge.

Information concerning CenturyLink's Lifeline program can be found on our Lifeline web page at <http://www.centurylink.com/Pages/Support/LifeLine/>

A link to the CenturyLink tariff or local terms of service that includes the terms and conditions of this ETC's Lifeline offering is included in response to line 1220.

**Please complete the statement below:**

The total amount of capital funding expended in the previous year in meeting Connect America Phase I deployment obligations is:

Year 3

\$0.00









NOTES:

1. (220) Outages are reported using the criteria provided in 47 C.F.R. §54.313. This differs from the criteria in 47 C.F.R. §4.5, which is the basis for reporting outages to the Federal Communications Commission. Therefore, some outages may not have Network Outage Reporting System (“NORS”) numbers.
2. (220) Where outages extended beyond CenturyLink customers and/or study areas, the total number of served customers within the study area that were potentially impacted was reported.
3. (300) – (310) and (320) – (330) CenturyLink is reporting any outstanding requests for voice service or broadband service from 2016 that are unfulfilled at the time of this filing. Orders resolved during the year are not reported, including unfulfilled orders that were cancelled by the customer.
4. (400) – (410) and (430) – (440) Complaints per 1,000 voice access lines or per 1,000 broadband customers are reported as complaints to any federal and/or state agencies. The actual number of complaints was reported if a study area had less than 1,000 customers.
5. (510) and (610) Sections 54.313(a) (5) – (6) require ETCs to make certifications as to their compliance with applicable service quality standards and consumer protection rules, and their ability to remain functional in emergency situations as set forth in section 54.202(a) (2). Certifications are attached.
6. (515) This question is not applicable. This company is a high-cost recipient.
7. (711) CenturyLink is reporting a-la-cart and data-only broadband rates that meet or exceed both the download speed of four mega bits per second and upload speed of one mega bit per second. Upload speeds of 768K or below are not included in this report.
8. (810) – (813) Per FCC DA 13-1707 released August 6, 2013, CenturyLink is reporting holding company, operating companies, and affiliates (as defined under section 3 of the Communications Act of 1934, as amended, 47 U.S.C. § 153(2)) that are designated as eligible telecommunications carriers and/or that provide retail broadband internet access to end-user customers.
9. (810) – (813) and (1210) – (1223) CenturyLink is a designated eligible telecommunications carrier that receives Universal Service Support for High Cost Areas under 47 C.F.R. 54 subpart D. Therefore, CenturyLink is only subject to subpart (a) of 47 C.F.R. §54.422 as it applies to this filing.
10. (921) – (929) To the extent the carrier serves federally recognized tribal lands, the attached narrative, in response to line 920, should be relied on to describe tribal outreach and interaction. If in 2016, the carrier offered to discuss the points listed in 47 C.F.R. §54.313(a) (9) to at least a majority of federally recognized tribes served in a study area, lines 921-929 were marked with a “yes” response.
11. (1000) – (1010) Carriers must certify that their local rates are at or below two standard deviations of the applicable national average urban rate for voice service, as specified in the most recent public notice issued by the Wireline Competition Bureau and Wireless Telecommunications Bureau. Qwest Corporation d/b/a CenturyLink (Wyoming) and United Telephone Company of the West d/b/a CenturyLink (Wyoming) have certain exchanges with explicit cost based local rates above this standard. Customers in such exchanges receive a Federal Universal Service credit and/or a State Universal Service

credit explicitly on their bill. This results in a net charge that is lower than two standard deviations of the applicable national average urban rate for voice service.

12. (1010) 47 C.F.R. §54.313(a) (10) requires a certification that the pricing of the company's voice services is no more than two standard deviations above the applicable national average urban rate for voice service, as specified in the most recent public notice issued by the Wireline Competition Bureau and Wireless Telecommunications Bureau. The certification is attached.

13. (1030) 47 C.F.R. §54.313(a) (12) requires a certification that the pricing of a service that meets the Commission's broadband public interest obligations is no more than the applicable benchmark to be announced annually in a public notice issued by the Wireline Competition Bureau, or is no more than the non-promotional price charged for a comparable fixed wireline service in urban areas in the states or U.S. Territories where the eligible telecommunications carrier receives support. The certification is attached.

14. (1130) This question is not applicable. This company has existing terrestrial backhaul options.

15. (2011), (2015), and (2016) Per FCC DA 13-2101 released October 30, 2013, CenturyLink is certifying at a holding company level.

16. (2011) An affirmative response indicates Connect America Fund Phase 1 Incremental Support Program Round 2 funding was received by the respective study area and/or locations were enabled within the study area.

17. (2015), (2017) – (2018) Connect America Fund Phase 2 program (including phase-down support) acceptance and commitments are at a state-wide level. State level reporting is recorded on one study-area per state.

18. (2017c) Reported capital expenditures represent investments in specific Connect America Fund Phase 2 (“CAF II”) projects. There may be additional investments in facilities which would benefit CAF II areas that are not reflected in this response.

19. (2018) CenturyLink has provided Connect America Fund Phase 2 community anchor institutions that were enabled and listed as anchor institutions on the National Broadband Map.

20. (2023) – (2025) For administrative ease in reporting Connect America Fund Phase 1 Incremental Support Program Round 2 information, USAC requested a cumulative filing depicting the full program enablement to be reported in year three. Network utilization and other factors may impact broadband service at current and previously reported locations.

21. (3009) – (3034) These questions are not applicable. This company is considered to be a Federal Price Cap Carrier or an affiliate associated with a Federal Price Cap Carrier for the purposes of this filing.

22. (4001) – (4005) These questions are not applicable. This company is not a Rural Broadband Experiment participant.

23. Effective January 1, 2017, eight Louisiana ILECs have merged into CenturyTel of Evangeline, LLC with study area code 270434. Following the merger, CenturyTel of Evangeline, LLC changed its name to CenturyLink of Louisiana, LLC. Form 481 reports for the filing due in July 2017 are filed on a pre-merger basis. In future filings, the merged companies will be reported as one entity.

CenturyLink - Oregon  
 2015 and 2016 CAF Phase II Location Information - HUBB Portal Information

Study Area Code*	Latitude*	Longitude*	Date of Deployment*	Download/ Upload Speed Tier*	Address*	City*	State*	Zip Code*	# of Units*	HUBB Location ID
535163	42.000287	-121.416925	12/31/2015	3	1642 DEPOT RD	MALIN	OR	97632	1	
535163	42.006753	-121.406104	12/31/2015	3	23917 S MALIN RD	MALIN	OR	97632	1	
535163	42.004175	-121.403424	12/31/2015	3	24111 S MALIN RD	MALIN	OR	97632	5	
535163	42.00696	-121.409563	12/31/2015	3	23990 S MALIN RD	MALIN	OR	97632	1	
535163	42.008347	-121.418392	12/31/2015	3	1584 DEPOT RD	MALIN	OR	97632	1	
535163	42.007592	-121.418762	12/31/2015	3	1580 DEPOT RD	MALIN	OR	97632	1	
535163	42.009316	-121.408119	12/31/2015	3	LESS THAN 0.1 MILES SE OF KLAMATH FALLS MALIN HWY & BROADWAY ST	MALIN	OR	97632	1	
535163	42.009619	-121.402604	12/31/2015	3	LESS THAN 0.1 MILES E OF KLAMATH FALLS MALIN HWY & 7TH ST	MALIN	OR	97632	1	
535163	42.009838	-121.400801	12/31/2015	3	APPROXIMATLEY 0.2 MILES E OF KLAMATH FALLS MALIN HWY & 7TH ST	MALIN	OR	97632	1	
535163	42.009657	-121.400082	12/31/2015	3	APPROXIMATLEY 0.2 MILES E OF KLAMATH FALLS MALIN HWY & 7TH ST	MALIN	OR	97632	1	
535163	42.010322	-121.403167	12/31/2015	3	LESS THAN 0.1 MILES SE OF RAILROAD AVE & 7TH ST	MALIN	OR	97632	1	
535163	42.010697	-121.629495	12/31/2015	3	LESS THAN 0.1 MILES N OF MERRILL PIT RD & LOWER KLAMATH LAKE RD	MERRILL	OR	97633	2	
535163	42.012059	-121.402432	12/31/2015	3	2806 FRONT ST	MALIN	OR	97632	2	
535163	42.011522	-121.629525	12/31/2015	3	APPROXIMATLEY 0.1 MILES N OF MERRILL PIT RD & LOWER KLAMATH LAKE RD	MERRILL	OR	97633	3	
535163	42.012504	-121.402291	12/31/2015	3	2811 FRONT ST	MALIN	OR	97632	1	
535163	42.013307	-121.417834	12/31/2015	3	23301 DRAZIL RD	MALIN	OR	97632	1	
535163	42.014864	-121.60068	12/31/2015	3	23232 S MERRILL RD	MERRILL	OR	97633	1	
535163	42.014539	-121.391126	12/31/2015	3	32942 RAJNUS RD	MALIN	OR	97632	2	
535163	42.015911	-121.606596	12/31/2015	3	22922 S MERRILL RD	MERRILL	OR	97633	1	
535163	42.016384	-121.601815	12/31/2015	3	22990 S MERRILL RD	MERRILL	OR	97633	1	
535163	42.016451	-121.402833	12/31/2015	3	31800 RAJNUS RD	MALIN	OR	97632	1	
535163	42.018773	-121.391216	12/31/2015	3	32645 RAJNUS RD	MALIN	OR	97632	2	
535163	42.021931	-121.585115	12/31/2015	3	APPROXIMATLEY 0.2 MILES SE OF HIGHWAY 39 & E FRONT ST	MERRILL	OR	97633	1	
535163	42.018826	-121.598928	12/31/2015	3	22819 S MERRILL RD	MERRILL	OR	97633	2	
535163	42.023666	-121.405214	12/31/2015	3	APPROXIMATLEY 0.5 MILES N OF WASHINGTON ST & CLEARBROOK PL	MALIN	OR	97632	1	
535163	42.023802	-121.40663	12/31/2015	3	APPROXIMATLEY 0.5 MILES N OF WASHINGTON ST & JUNIPER PL	MALIN	OR	97632	1	
535163	42.027848	-121.599484	12/31/2015	3	501 MAIN ST	MERRILL	OR	97633	1	
535163	42.025451	-121.585244	12/31/2015	3	22111 HIGHWAY 39	MERRILL	OR	97633	7	
535163	42.032306	-121.606853	12/31/2015	3	21390 HILL RD	MERRILL	OR	97633	1	
535163	42.036673	-121.595196	12/31/2015	3	20853 HILL RD	MERRILL	OR	97633	2	
535163	42.040533	-121.607688	12/31/2015	3	14889 ANDERSON RD	KLAMATH FALLS	OR	97603	1	
535163	42.040722	-121.612163	12/31/2015	3	APPROXIMATLEY 0.5 MILES E OF KLAMATH FALLS MALIN HWY & ANDERSON RD	MERRILL	OR	97603	3	
535163	42.04084	-121.602745	12/31/2015	3	20120 HILL RD	KLAMATH FALLS	OR	97603	1	
535163	42.050411	-121.600155	12/31/2015	3	APPROXIMATLEY 0.2 MILES S OF TAYLOR RD & HILL RD	MERRILL	OR	97603	1	
535163	42.190254	-122.647121	12/31/2015	3	495 EMIGRANT CREEK RD	ASHLAND	OR	97520	1	
535163	42.199179	-122.64313	12/31/2015	3	1475 DEAD INDIAN MEMORIAL RD	ASHLAND	OR	97520	1	
535163	42.251965	-122.740406	12/31/2015	3	2100 N VALLEY VIEW RD	ASHLAND	OR	97520	1	
535163	42.252202	-122.739513	12/31/2015	3	2122 N VALLEY VIEW RD	ASHLAND	OR	97520	1	
535163	42.252915	-122.739817	12/31/2015	3	2140 N VALLEY VIEW RD	ASHLAND	OR	97520	1	
535163	42.26141	-122.774394	12/31/2015	3	4480 ROYAL CREST RD	MEDFORD	OR	97504	1	
535163	42.271641	-122.884671	12/31/2015	3	5355 PIONEER RD	MEDFORD	OR	97501	1	
535163	42.288092	-122.813103	12/31/2015	3	3001 N PHOENIX RD	MEDFORD	OR	97504	4	
535163	42.293203	-122.824705	12/31/2015	3	APPROXIMATLEY 0.4 MILES N OF FIR ST & ALDER ST	PHOENIX	OR	97504	5	
535163	42.311631	-122.798791	12/31/2015	3	4294 E BARNETT RD	MEDFORD	OR	97504	1	
535163	42.296827	-122.798839	12/31/2015	3	APPROXIMATLEY 0.8 MILES E OF N PHOENIX RD & CAMPBELL RD	PHOENIX	OR	97504	1	
535163	42.313145	-122.798889	12/31/2015	3	4300 E BARNETT RD	MEDFORD	OR	97504	1	
535163	42.313825	-122.794404	12/31/2015	3	4422 E BARNETT RD	MEDFORD	OR	97504	1	
535163	42.31586	-122.794871	12/31/2015	3	4380 E BARNETT RD	MEDFORD	OR	97504	1	

CenturyLink - Oregon  
 2015 and 2016 CAF Phase II Location Information - HUBB Portal Information

Study Area Code*	Latitude*	Longitude*	Date of Deployment*	Download/ Upload Speed Tier*	Address*	City*	State*	Zip Code*	# of Units*	HUBB Location ID
535163	42.315595	-122.799741	12/31/2015	3	4332 E BARNETT RD	MEDFORD	OR	97504	2	
535163	42.328932	-122.940665	12/31/2015	3	305 HANLEY RD	CENTRAL POINT	OR	97502	1	
535163	42.331453	-122.77248	12/31/2015	3	1210 GARDNER WAY	MEDFORD	OR	97504	1	
535163	42.331609	-122.769911	12/31/2015	3	6001 HILLCREST RD	MEDFORD	OR	97504	1	
535163	42.331764	-122.774984	12/31/2015	3	1217 GARDNER WAY	MEDFORD	OR	97504	2	
535163	42.332252	-122.772482	12/31/2015	3	1220 GARDNER WAY	MEDFORD	OR	97504	1	
535163	42.332143	-122.768136	12/31/2015	3	6023 HILLCREST RD	MEDFORD	OR	97504	1	
535163	42.332645	-122.769998	12/31/2015	3	5999 HILLCREST RD	MEDFORD	OR	97504	1	
535163	42.333113	-122.77224	12/31/2015	3	1234 GARDNER WAY	MEDFORD	OR	97504	1	
535163	42.333028	-122.775258	12/31/2015	3	1225 GARDNER WAY	MEDFORD	OR	97504	1	
535163	42.333596	-122.770213	12/31/2015	3	5995 HILLCREST RD	MEDFORD	OR	97504	1	
535163	42.333802	-122.774429	12/31/2015	3	1239 GARDNER WAY	MEDFORD	OR	97504	1	
535163	42.334195	-122.771745	12/31/2015	3	1246 GARDNER WAY	MEDFORD	OR	97504	1	
535163	42.333966	-122.776512	12/31/2015	3	1355 ROXY ANN RD	MEDFORD	OR	97504	1	
535163	42.334201	-122.768435	12/31/2015	3	6011 HILLCREST RD	MEDFORD	OR	97504	1	
535163	42.33473	-122.773798	12/31/2015	3	1251 GARDNER WAY	MEDFORD	OR	97504	1	
535163	42.335408	-122.769164	12/31/2015	3	1262 GARDNER WAY	MEDFORD	OR	97504	1	
535163	42.335656	-122.772403	12/31/2015	3	5955 HILLCREST RD	MEDFORD	OR	97504	1	
535163	42.33577	-122.770415	12/31/2015	3	1268 GARDNER WAY	MEDFORD	OR	97504	1	
535163	42.337054	-122.765578	12/31/2015	3	6061 HILLCREST RD	MEDFORD	OR	97504	2	
535163	42.336154	-122.773797	12/31/2015	3	1278 GARDNER WAY	MEDFORD	OR	97504	1	
535163	42.337208	-122.769783	12/31/2015	3	1276 GARDNER WAY	MEDFORD	OR	97504	1	
535163	42.337346	-122.776522	12/31/2015	3	1299 GARDNER WAY	MEDFORD	OR	97504	1	
535163	42.337266	-122.773369	12/31/2015	3	1283 GARDNER WAY	MEDFORD	OR	97504	1	
535163	42.338046	-122.774773	12/31/2015	3	1297 GARDNER WAY	MEDFORD	OR	97504	1	
535163	42.340022	-122.774959	12/31/2015	3	1289 GARDNER WAY	MEDFORD	OR	97504	1	
535163	42.341304	-122.815348	12/31/2015	3	3691 CAMINA DR	MEDFORD	OR	97504	1	
535163	42.341337	-122.819871	12/31/2015	3	1611 CARINO LN	MEDFORD	OR	97504	2	
535163	42.341353	-122.819474	12/31/2015	3	1610 CARINO LN	MEDFORD	OR	97504	2	
535163	42.341343	-122.815975	12/31/2015	3	3690 CAMINA DR	MEDFORD	OR	97504	2	
535163	42.341446	-122.816646	12/31/2015	3	3670 CAMINA DR	MEDFORD	OR	97504	2	
535163	42.341388	-122.816314	12/31/2015	3	3680 CAMINA DR	MEDFORD	OR	97504	2	
535163	42.342457	-122.816869	12/31/2015	3	3661 CAMINA DR	MEDFORD	OR	97504	2	
535163	42.341797	-122.814929	12/31/2015	3	4199 RACHEL WAY	MEDFORD	OR	97504	2	
535163	42.34263	-122.822729	12/31/2015	3	1640 N FOOTHILL RD	MEDFORD	OR	97504	2	
535163	42.342649	-122.817055	12/31/2015	3	3657 CAMINA DR	MEDFORD	OR	97504	2	
535163	42.342969	-122.817521	12/31/2015	3	3649 CAMINA DR	MEDFORD	OR	97504	1	
535163	42.342824	-122.817274	12/31/2015	3	3653 CAMINA DR	MEDFORD	OR	97504	1	
535163	42.343085	-122.817787	12/31/2015	3	3645 CAMINA DR	MEDFORD	OR	97504	1	
535163	42.34317	-122.818052	12/31/2015	3	3641 CAMINA DR	MEDFORD	OR	97504	1	
535163	42.34325	-122.818298	12/31/2015	3	3637 CAMINA DR	MEDFORD	OR	97504	1	
535163	42.343331	-122.818544	12/31/2015	3	3633 CAMINA DR	MEDFORD	OR	97504	2	
535163	42.343416	-122.813101	12/31/2015	3	4195 RACHEL WAY	MEDFORD	OR	97504	1	
535163	42.343411	-122.818791	12/31/2015	3	3629 CAMINA DR	MEDFORD	OR	97504	1	
535163	42.343491	-122.819037	12/31/2015	3	3625 CAMINA DR	MEDFORD	OR	97504	1	
535163	42.343571	-122.819283	12/31/2015	3	3621 CAMINA DR	MEDFORD	OR	97504	1	
535163	42.343746	-122.819826	12/31/2015	3	3613 CAMINA DR	MEDFORD	OR	97504	1	
535163	42.343715	-122.820793	12/31/2015	3	3601 CAMINA DR	MEDFORD	OR	97504	1	

CenturyLink - Oregon  
 2015 and 2016 CAF Phase II Location Information - HUBB Portal Information

Study Area Code*	Latitude*	Longitude*	Date of Deployment*	Download/ Upload Speed Tier*	Address*	City*	State*	Zip Code*	# of Units*	HUBB Location ID
535163	42.343783	-122.820473	12/31/2015	3	3605 CAMINA DR	MEDFORD	OR	97504	1	
535163	42.351664	-123.400235	12/31/2015	3	2004 FISH HATCHERY RD	GRANTS PASS	OR	97527	4	
535163	42.343792	-122.820145	12/31/2015	3	3609 CAMINA DR	MEDFORD	OR	97504	1	
535163	42.37873	-122.808999	12/31/2015	3	3333 N ROXY DR	MEDFORD	OR	97504	1	
535163	42.378757	-122.817378	12/31/2015	3	3695 DRY CREEK RD	MEDFORD	OR	97504	1	
535163	42.378784	-122.815729	12/31/2015	3	3701 DRY CREEK RD	MEDFORD	OR	97504	1	
535163	42.379305	-122.804097	12/31/2015	3	4001 N ROXY DR	MEDFORD	OR	97504	1	
535163	42.379584	-122.808462	12/31/2015	3	3844 DRY CREEK RD	MEDFORD	OR	97504	2	
535163	42.379495	-122.815535	12/31/2015	3	4324 N FOOTHILL RD	MEDFORD	OR	97504	1	
535163	42.379991	-122.815546	12/31/2015	3	4360 N FOOTHILL RD	MEDFORD	OR	97504	2	
535163	42.380856	-122.803576	12/31/2015	3	4005 N ROXY DR	MEDFORD	OR	97504	1	
535163	42.381345	-122.809753	12/31/2015	3	3900 DRY CREEK RD	MEDFORD	OR	97504	1	
535163	42.380941	-122.804846	12/31/2015	3	3990 DRY CREEK RD	MEDFORD	OR	97504	1	
535163	42.382543	-122.806092	12/31/2015	3	4010 DRY CREEK RD	MEDFORD	OR	97504	1	
535163	42.381354	-122.808222	12/31/2015	3	3934 DRY CREEK RD	MEDFORD	OR	97504	1	
535163	42.382609	-122.804624	12/31/2015	3	3992 DRY CREEK RD	MEDFORD	OR	97504	1	
535163	42.38279	-122.801363	12/31/2015	3	3996 DRY CREEK RD	MEDFORD	OR	97504	1	
535163	42.382794	-122.802875	12/31/2015	3	3994 DRY CREEK RD	MEDFORD	OR	97504	1	
535163	42.38372	-122.811581	12/31/2015	3	3949 DRY CREEK RD	MEDFORD	OR	97504	9	
535163	42.384031	-121.048664	12/31/2015	3	61220 WITAM CT	BLY	OR	97622	1	
535163	42.384104	-122.802439	12/31/2015	3	4022 DRY CREEK RD	MEDFORD	OR	97504	1	
535163	42.385385	-121.045362	12/31/2015	3	18269 QLIDIS DR	BLY	OR	97622	1	
535163	42.385319	-122.800436	12/31/2015	3	4034 DRY CREEK RD	MEDFORD	OR	97504	1	
535163	42.385679	-121.044747	12/31/2015	3	18307 QLIDIS DR	BLY	OR	97622	1	
535163	42.385743	-121.04564	12/31/2015	3	61218 KYEM CT	BLY	OR	97622	1	
535163	42.385835	-121.04442	12/31/2015	3	18311 QLIDIS DR	BLY	OR	97622	1	
535163	42.386211	-122.799384	12/31/2015	3	4138 DRY CREEK RD	MEDFORD	OR	97504	1	
535163	42.386394	-121.043747	12/31/2015	3	18419 QLIDIS DR	BLY	OR	97622	1	
535163	42.38949	-121.042063	12/31/2015	3	18661 EDLER ST	BLY	OR	97622	1	
535163	42.387506	-121.045427	12/31/2015	3	18549 KOTYA LN	BLY	OR	97622	1	
535163	42.393588	-121.044683	12/31/2015	3	LESS THAN 0.1 MILES S OF METLER ST & CRANE ST	BONANZA	OR	97623	3	
535163	42.393983	-121.044516	12/31/2015	3	LESS THAN 0.1 MILES SE OF METLER ST & CRANE ST	BONANZA	OR	97622	1	
535163	42.396055	-121.040189	12/31/2015	3	19107 SMITH ST	BLY	OR	97622	1	
535163	42.396169	-121.045533	12/31/2015	3	LESS THAN 0.1 MILES NW OF WALKER ST & CRANE ST	BONANZA	OR	97623	1	
535163	42.406796	-123.420782	12/31/2015	3	250 PINE RIDGE DR	GRANTS PASS	OR	97527	1	
535163	42.400359	-121.045867	12/31/2015	3	LESS THAN 0.1 MILES W OF KLAMATH FALLS LAKEVIEW HWY & AXE AVE	BONANZA	OR	97622	10	
535163	42.406953	-123.419395	12/31/2015	3	170 PINE RIDGE DR	GRANTS PASS	OR	97527	1	
535163	42.408268	-123.420997	12/31/2015	3	261 MADRONE RIDGE DR	GRANTS PASS	OR	97527	2	
535163	42.410216	-123.423379	12/31/2015	3	4855 REDWOOD HWY	GRANTS PASS	OR	97527	2	
535163	42.409066	-123.422215	12/31/2015	3	303 MADRONE RIDGE DR	GRANTS PASS	OR	97527	1	
535163	42.414142	-121.103916	12/31/2015	3	LESS THAN 0.1 MILES SE OF BUCKMASTER ST & BRISCOL ST	BONANZA	OR	97623	1	
535163	42.462475	-120.38481	12/31/2015	3	APPROXIMATLEY 1.1 MILES E OF PINE CREEK RD & CLOVER FLAT RD	PAISLEY	OR	97636	1	
535163	42.483148	-120.274705	12/31/2015	3	29652 ABERT RIM RD	LAKEVIEW	OR	97630	1	
535163	42.48616	-123.444685	12/31/2015	3	820 EWE CREEK RD	GRANTS PASS	OR	97526	1	
535163	42.487955	-123.444123	12/31/2015	3	944 EWE CREEK RD	GRANTS PASS	OR	97526	2	
535163	42.488614	-123.446463	12/31/2015	3	354 RIESSEN RD	GRANTS PASS	OR	97526	1	
535163	42.488615	-123.452577	12/31/2015	3	362 RIESSEN RD	GRANTS PASS	OR	97526	1	
535163	42.488886	-123.442643	12/31/2015	3	970 EWE CREEK RD	GRANTS PASS	OR	97526	1	

CenturyLink - Oregon  
 2015 and 2016 CAF Phase II Location Information - HUBB Portal Information

Study Area Code*	Latitude*	Longitude*	Date of Deployment*	Download/ Upload Speed Tier*	Address*	City*	State*	Zip Code*	# of Units*	HUBB Location ID
535163	42.488618	-123.448902	12/31/2015	3	366 RIESSEN RD	GRANTS PASS	OR	97526	1	
535163	42.488908	-123.444219	12/31/2015	3	948 EWE CREEK RD	GRANTS PASS	OR	97526	1	
535163	42.488892	-123.442658	12/31/2015	3	954 EWE CREEK RD	GRANTS PASS	OR	97526	2	
535163	42.490159	-123.448505	12/31/2015	3	360 RIESSEN RD	GRANTS PASS	OR	97526	1	
535163	42.489956	-123.441193	12/31/2015	3	996 EWE CREEK RD	GRANTS PASS	OR	97526	1	
535163	42.490557	-123.446947	12/31/2015	3	358 RIESSEN RD	GRANTS PASS	OR	97526	1	
535163	42.49044	-123.452584	12/31/2015	3	364 RIESSEN RD	GRANTS PASS	OR	97526	1	
535163	42.490924	-123.441293	12/31/2015	3	1000 EWE CREEK RD	GRANTS PASS	OR	97526	1	
535163	42.492092	-123.440174	12/31/2015	3	1060 EWE CREEK RD	GRANTS PASS	OR	97526	1	
535163	42.492688	-123.439558	12/31/2015	3	1090 EWE CREEK RD	GRANTS PASS	OR	97526	1	
535163	42.492953	-123.438699	12/31/2015	3	4306 AZALEA DR	GRANTS PASS	OR	97526	3	
535163	42.493458	-123.439347	12/31/2015	3	4368 AZALEA DR	GRANTS PASS	OR	97526	1	
535163	42.493936	-123.439369	12/31/2015	3	4424 AZALEA DR	GRANTS PASS	OR	97526	2	
535163	42.494162	-123.444001	12/31/2015	3	1065 RIESSEN RD	GRANTS PASS	OR	97526	3	
535163	42.495253	-123.438912	12/31/2015	3	4500 AZALEA DR	GRANTS PASS	OR	97526	1	
535163	42.494619	-123.439369	12/31/2015	3	4466 AZALEA DR	GRANTS PASS	OR	97526	1	
535163	42.495504	-123.440611	12/31/2015	3	4580 AZALEA DR	GRANTS PASS	OR	97526	1	
535163	42.49558	-123.446035	12/31/2015	3	992 RIESSEN RD	GRANTS PASS	OR	97526	1	
535163	42.49565	-123.438906	12/31/2015	3	4530 AZALEA DR	GRANTS PASS	OR	97526	1	
535163	42.495811	-123.443634	12/31/2015	3	775 RIESSEN RD	GRANTS PASS	OR	97526	1	
535163	42.496625	-123.446067	12/31/2015	3	960 RIESSEN RD	GRANTS PASS	OR	97526	1	
535163	42.496046	-123.438863	12/31/2015	3	4560 AZALEA DR	GRANTS PASS	OR	97526	1	
535163	42.496687	-123.440173	12/31/2015	3	934 RIESSEN RD	GRANTS PASS	OR	97526	1	
535163	42.497327	-123.440606	12/31/2015	3	898 RIESSEN RD	GRANTS PASS	OR	97526	1	
535163	42.497599	-123.445266	12/31/2015	3	830 RIESSEN RD	GRANTS PASS	OR	97526	1	
535163	42.49766	-123.442576	12/31/2015	3	804 RIESSEN RD	GRANTS PASS	OR	97526	1	
535163	42.497923	-123.444161	12/31/2015	3	790 RIESSEN RD	GRANTS PASS	OR	97526	1	
535163	42.498077	-123.44069	12/31/2015	3	211 FOREST GLEN DR	GRANTS PASS	OR	97526	1	
535163	42.499466	-123.444661	12/31/2015	3	487 FOREST GLEN DR	GRANTS PASS	OR	97526	1	
535163	42.499442	-123.443323	12/31/2015	3	471 FOREST GLEN DR	GRANTS PASS	OR	97526	1	
535163	42.49962	-123.43967	12/31/2015	3	300 FOREST GLEN DR	GRANTS PASS	OR	97526	1	
535163	42.499651	-123.442044	12/31/2015	3	415 FOREST GLEN DR	GRANTS PASS	OR	97526	1	
535163	42.499699	-123.447373	12/31/2015	3	1755 ROBERTSON BRIDGE RD	GRANTS PASS	OR	97526	1	
535163	42.499772	-123.449517	12/31/2015	3	1763 ROBERTSON BRIDGE RD	GRANTS PASS	OR	97526	1	
535163	42.499814	-123.454294	12/31/2015	3	2101 ROBERTSON BRIDGE RD	GRANTS PASS	OR	97526	1	
535163	42.499822	-123.448399	12/31/2015	3	1761 ROBERTSON BRIDGE RD	GRANTS PASS	OR	97526	1	
535163	42.500772	-123.439704	12/31/2015	3	362 FOREST GLEN DR	GRANTS PASS	OR	97526	2	
535163	42.50034	-123.454906	12/31/2015	3	2115 ROBERTSON BRIDGE RD	GRANTS PASS	OR	97526	2	
535163	42.500879	-123.451389	12/31/2015	3	1925 ROBERTSON BRIDGE RD	GRANTS PASS	OR	97526	1	
535163	42.50094	-123.44922	12/31/2015	3	1765 ROBERTSON BRIDGE RD	GRANTS PASS	OR	97526	1	
535163	42.501338	-123.454305	12/31/2015	3	2099 ROBERTSON BRIDGE RD	GRANTS PASS	OR	97526	2	
535163	42.501461	-123.441305	12/31/2015	3	410 FOREST GLEN DR	GRANTS PASS	OR	97526	1	
535163	42.501527	-123.442641	12/31/2015	3	460 FOREST GLEN DR	GRANTS PASS	OR	97526	1	
535163	42.501793	-123.453327	12/31/2015	3	2051 ROBERTSON BRIDGE RD	GRANTS PASS	OR	97526	1	
535163	42.50157	-123.446563	12/31/2015	3	1735 ROBERTSON BRIDGE RD	GRANTS PASS	OR	97526	1	
535163	42.502245	-123.450988	12/31/2015	3	1957 ROBERTSON BRIDGE RD	GRANTS PASS	OR	97526	1	
535163	42.502256	-123.448696	12/31/2015	3	1801 ROBERTSON BRIDGE RD	GRANTS PASS	OR	97526	1	
535163	42.502297	-123.449811	12/31/2015	3	1953 ROBERTSON BRIDGE RD	GRANTS PASS	OR	97526	1	

CenturyLink - Oregon  
 2015 and 2016 CAF Phase II Location Information - HUBB Portal Information

Study Area Code*	Latitude*	Longitude*	Date of Deployment*	Download/ Upload Speed Tier*	Address*	City*	State*	Zip Code*	# of Units*	HUBB Location ID
535163	42.502635	-123.446741	12/31/2015	3	1725 ROBERTSON BRIDGE RD	GRANTS PASS	OR	97526	1	
535163	42.503509	-123.445937	12/31/2015	3	1625 ROBERTSON BRIDGE RD	GRANTS PASS	OR	97526	1	
535163	42.503209	-123.454538	12/31/2015	3	2100 ROBERTSON BRIDGE RD	GRANTS PASS	OR	97526	1	
535163	42.503753	-123.453231	12/31/2015	3	2066 ROBERTSON BRIDGE RD	GRANTS PASS	OR	97526	2	
535163	42.503802	-123.452508	12/31/2015	3	2020 ROBERTSON BRIDGE RD	GRANTS PASS	OR	97526	1	
535163	42.504095	-123.408827	12/31/2015	3	1015 ORT LN	MERLIN	OR	97532	1	
535163	42.504205	-123.448971	12/31/2015	3	1950 ROBERTSON BRIDGE RD	GRANTS PASS	OR	97526	1	
535163	42.504585	-123.452225	12/31/2015	3	140 ROLLING HILLS DR	GRANTS PASS	OR	97526	1	
535163	42.504585	-123.450914	12/31/2015	3	145 ROLLING HILLS DR	GRANTS PASS	OR	97526	1	
535163	42.505141	-123.450912	12/31/2015	3	155 ROLLING HILLS DR	GRANTS PASS	OR	97526	1	
535163	42.504915	-123.4544	12/31/2015	3	2090 ROBERTSON BRIDGE RD	GRANTS PASS	OR	97526	1	
535163	42.505164	-123.44957	12/31/2015	3	1956 ROBERTSON BRIDGE RD	GRANTS PASS	OR	97526	1	
535163	42.505357	-123.446434	12/31/2015	3	1580 ROBERTSON BRIDGE RD	GRANTS PASS	OR	97526	1	
535163	42.506401	-123.444046	12/31/2015	3	1450 ROBERTSON BRIDGE RD	GRANTS PASS	OR	97526	1	
535163	42.506317	-123.403834	12/31/2015	3	1415 ORT LN	MERLIN	OR	97532	2	
535163	42.506601	-123.407952	12/31/2015	3	1155 ORT LN	MERLIN	OR	97532	1	
535163	42.506669	-123.405721	12/31/2015	3	1293 ORT LN	MERLIN	OR	97532	1	
535163	42.507259	-123.408852	12/31/2015	3	1111 ORT LN	MERLIN	OR	97532	1	
535163	42.506894	-123.406915	12/31/2015	3	1211 ORT LN	MERLIN	OR	97532	2	
535163	42.508082	-123.408061	12/31/2015	3	APPROXIMATLEY 0.2 MILES SE OF ORT LN & MAUPIN LN	MERLIN	OR	97532	1	
535163	42.507451	-123.411205	12/31/2015	3	APPROXIMATLEY 0.1 MILES S OF ORT LN & MAUPIN LN	MERLIN	OR	97526	2	
535163	42.508365	-123.411368	12/31/2015	3	LESS THAN 0.1 MILES S OF ORT LN & MAUPIN LN	MERLIN	OR	97532	1	
535163	42.508552	-123.410339	12/31/2015	3	1061 ORT LN	MERLIN	OR	97532	1	
535163	42.511463	-123.446617	12/31/2015	3	445 BUCKHORN DR	GRANTS PASS	OR	97526	1	
535163	42.509452	-123.411288	12/31/2015	3	LESS THAN 0.1 MILES S OF ORT LN & MAUPIN LN	MERLIN	OR	97532	14	
535163	42.628605	-123.380377	12/31/2015	3	102 SUNNY VALLEY LOOP	WOLF CREEK	OR	97497	1	
535163	42.5148	-123.460332	12/31/2015	3	801 ABEGG RD	MERLIN	OR	97532	1	
535163	42.62875	-123.387971	12/31/2015	3	301 SUNNY GLEN WAY	WOLF CREEK	OR	97497	2	
535163	42.629637	-123.381869	12/31/2015	3	110 OLD STAGE RD	WOLF CREEK	OR	97497	2	
535163	42.630927	-123.388143	12/31/2015	3	250 SUNNY GLEN WAY	WOLF CREEK	OR	97497	1	
535163	42.630421	-123.386266	12/31/2015	3	110 SUNNY GLEN WAY	WOLF CREEK	OR	97497	1	
535163	42.634127	-123.38519	12/31/2015	3	200 LARIAT DR	WOLF CREEK	OR	97497	2	
535163	42.632064	-123.385192	12/31/2015	3	180 LARIAT DR	WOLF CREEK	OR	97497	2	
535163	42.635432	-123.365764	12/31/2015	3	500 PLACER RD	WOLF CREEK	OR	97497	2	
535163	42.639418	-123.357069	12/31/2015	3	750 PLACER RD	WOLF CREEK	OR	97497	1	
535163	42.636169	-123.360299	12/31/2015	3	744 PLACER RD	WOLF CREEK	OR	97497	2	
535163	42.639744	-123.374507	12/31/2015	3	APPROXIMATLEY 0.1 MILES E OF SUNNY VALLEY LOOP & LELAND RD	GLENDALE	OR	97497	1	
535163	42.639892	-123.37307	12/31/2015	3	870 SUNNY VALLEY LOOP	WOLF CREEK	OR	97497	1	
535163	42.641439	-123.381894	12/31/2015	3	222 LELAND RD	WOLF CREEK	OR	97497	2	
535163	42.640284	-123.369395	12/31/2015	3	850 SUNNY VALLEY LOOP	WOLF CREEK	OR	97497	2	
535163	42.641802	-123.375472	12/31/2015	3	978 SUNNY VALLEY LOOP	WOLF CREEK	OR	97497	2	
535163	42.644555	-123.375728	12/31/2015	3	1100 SUNNY VALLEY LOOP	WOLF CREEK	OR	97497	1	
535163	42.644782	-123.377043	12/31/2015	3	APPROXIMATLEY 0.4 MILES N OF SUNNY VALLEY LOOP & LELAND RD	GLENDALE	OR	97497	1	
535163	42.644659	-123.377507	12/31/2015	3	APPROXIMATLEY 0.4 MILES N OF SUNNY VALLEY LOOP & LELAND RD	GLENDALE	OR	97497	6	
535163	42.649749	-123.368371	12/31/2015	3	1638 SUNNY VALLEY LOOP	WOLF CREEK	OR	97497	7	
535163	42.649305	-123.370462	12/31/2015	3	1600 SUNNY VALLEY LOOP	WOLF CREEK	OR	97497	3	
535163	42.651138	-123.370693	12/31/2015	3	1607 SUNNY VALLEY LOOP	WOLF CREEK	OR	97497	5	
535163	42.654099	-123.369457	12/31/2015	3	1880 SUNNY VALLEY LOOP	WOLF CREEK	OR	97497	4	



CenturyLink - Oregon  
 2015 and 2016 CAF Phase II Location Information - HUBB Portal Information

Study Area Code*	Latitude*	Longitude*	Date of Deployment*	Download/ Upload Speed Tier*	Address*	City*	State*	Zip Code*	# of Units*	HUBB Location ID
535163	42.651513	-123.368611	12/31/2015	3	1676 SUNNY VALLEY LOOP	WOLF CREEK	OR	97497	15	
535163	43.081612	-123.586976	12/31/2015	3	744 DWIGHT LN	ROSEBURG	OR	97471	1	
535163	43.081631	-123.594116	12/31/2015	3	1061 DWIGHT LN	ROSEBURG	OR	97471	1	
535163	43.085904	-123.585415	12/31/2015	3	462 DWIGHT LN	ROSEBURG	OR	97471	1	
535163	43.085525	-123.590311	12/31/2015	3	1325 LOCKWOOD RD	ROSEBURG	OR	97471	1	
535163	43.086304	-123.588588	12/31/2015	3	1070 LOCKWOOD RD	ROSEBURG	OR	97471	1	
535163	43.087884	-123.589964	12/31/2015	3	LESS THAN 0.1 MILES SW OF LOCKWOOD RD & CROY PARK LN	LOOKINGGLASS	OR	97471	11	
535163	43.086944	-123.590243	12/31/2015	3	1197 LOCKWOOD RD	ROSEBURG	OR	97471	1	
535163	43.088104	-123.592237	12/31/2015	3	1051 LOCKWOOD RD	ROSEBURG	OR	97471	2	
535163	43.088495	-123.587493	12/31/2015	3	379 DWIGHT LN	ROSEBURG	OR	97471	1	
535163	43.088968	-123.588584	12/31/2015	3	1032 LOCKWOOD RD	ROSEBURG	OR	97471	1	
535163	43.089033	-123.590098	12/31/2015	3	1049 LOCKWOOD RD	ROSEBURG	OR	97471	1	
535163	43.08907	-123.586658	12/31/2015	3	137 DWIGHT LN	ROSEBURG	OR	97471	1	
535163	43.089146	-123.58398	12/31/2015	3	160 DWIGHT LN	ROSEBURG	OR	97471	1	
535163	43.089441	-123.585471	12/31/2015	3	156 DWIGHT LN	ROSEBURG	OR	97471	1	
535163	43.089824	-123.587744	12/31/2015	3	133 DWIGHT LN	ROSEBURG	OR	97471	1	
535163	43.090336	-123.592277	12/31/2015	3	955 LOCKWOOD RD	ROSEBURG	OR	97471	1	
535163	43.090116	-123.590889	12/31/2015	3	953 LOCKWOOD RD	ROSEBURG	OR	97471	1	
535163	43.09048	-123.583672	12/31/2015	3	159 DWIGHT LN	ROSEBURG	OR	97471	1	
535163	43.090544	-123.589943	12/31/2015	3	881 LOCKWOOD RD	ROSEBURG	OR	97471	1	
535163	43.09082	-123.580575	12/31/2015	3	APPROXIMATELY 0.2 MILES SE OF LOCKWOOD RD & LITTLE BRANCH LN	LOOKINGGLASS	OR	97471	2	
535163	43.090674	-123.586569	12/31/2015	3	148 DWIGHT LN	ROSEBURG	OR	97471	2	
535163	43.091335	-123.585911	12/31/2015	3	152 DWIGHT LN	ROSEBURG	OR	97471	1	
535163	43.091095	-123.587536	12/31/2015	3	857 LOCKWOOD RD	ROSEBURG	OR	97471	2	
535163	43.091998	-123.582632	12/31/2015	3	470 LOCKWOOD RD	ROSEBURG	OR	97471	1	
535163	43.092003	-123.587965	12/31/2015	3	787 LOCKWOOD RD	ROSEBURG	OR	97471	1	
535163	43.092296	-123.584237	12/31/2015	3	582 LOCKWOOD RD	ROSEBURG	OR	97471	1	
535163	43.092577	-123.582625	12/31/2015	3	508 LOCKWOOD RD	ROSEBURG	OR	97471	1	
535163	43.09328	-123.58403	12/31/2015	3	589 LOCKWOOD RD	ROSEBURG	OR	97471	1	
535163	43.093879	-123.584697	12/31/2015	3	623 LOCKWOOD RD	ROSEBURG	OR	97471	2	
535163	43.093459	-123.583423	12/31/2015	3	551 LOCKWOOD RD	ROSEBURG	OR	97471	2	
535163	43.094147	-123.436296	12/31/2015	3	379 KENT CREEK RD	WINSTON	OR	97496	2	
535163	43.093966	-123.586136	12/31/2015	3	123 LITTLE BRANCH LN	ROSEBURG	OR	97471	1	
535163	43.094186	-123.583569	12/31/2015	3	539 LOCKWOOD RD	ROSEBURG	OR	97471	3	
535163	43.094806	-123.580988	12/31/2015	3	301 LOCKWOOD RD	ROSEBURG	OR	97471	1	
535163	43.095301	-123.437844	12/31/2015	3	210 SQUAW CREEK RD	WINSTON	OR	97496	1	
535163	43.09535	-123.436359	12/31/2015	3	319 KENT CREEK RD	WINSTON	OR	97496	2	
535163	43.096328	-123.440449	12/31/2015	3	312 SQUAW CREEK RD	WINSTON	OR	97496	3	
535163	43.097522	-123.570599	12/31/2015	3	2861 TENMILE VALLEY RD	TENMILE	OR	97481	3	
535163	43.097091	-123.437916	12/31/2015	3	181 SQUAW CREEK RD	WINSTON	OR	97496	3	
535163	43.097993	-123.56942	12/31/2015	3	2803 TENMILE VALLEY RD	TENMILE	OR	97481	1	
535163	43.098463	-123.437515	12/31/2015	3	600 BROCKWAY RD	WINSTON	OR	97496	3	
535163	43.099033	-123.567664	12/31/2015	3	2681 TENMILE VALLEY RD	TENMILE	OR	97481	2	
535163	43.098772	-123.568698	12/31/2015	3	2749 TENMILE VALLEY RD	TENMILE	OR	97481	2	
535163	43.099194	-123.566297	12/31/2015	3	2603 TENMILE VALLEY RD	TENMILE	OR	97481	2	
535163	43.099079	-123.558467	12/31/2015	3	9007 HIGHWAY 42	TENMILE	OR	97481	1	
535163	43.099626	-123.565095	12/31/2015	3	2539 TENMILE VALLEY RD	TENMILE	OR	97481	2	
535163	43.099246	-123.56025	12/31/2015	3	2278 TENMILE VALLEY RD	TENMILE	OR	97481	1	

CenturyLink - Oregon  
 2015 and 2016 CAF Phase II Location Information - HUBB Portal Information

Study Area Code*	Latitude*	Longitude*	Date of Deployment*	Download/ Upload Speed Tier*	Address*	City*	State*	Zip Code*	# of Units*	HUBB Location ID
535163	43.100023	-123.557795	12/31/2015	3	8989 HIGHWAY 42	TENMILE	OR	97481	1	
535163	43.100144	-123.558897	12/31/2015	3	9045 HIGHWAY 42	TENMILE	OR	97481	2	
535163	43.100188	-123.565861	12/31/2015	3	2515 TENMILE VALLEY RD	TENMILE	OR	97481	2	
535163	43.100214	-123.55678	12/31/2015	3	8901 HIGHWAY 42	TENMILE	OR	97481	2	
535163	43.100225	-123.554907	12/31/2015	3	8813 HIGHWAY 42	TENMILE	OR	97481	1	
535163	43.100513	-123.563952	12/31/2015	3	2469 TENMILE VALLEY RD	TENMILE	OR	97481	1	
535163	43.100495	-123.554981	12/31/2015	3	8765 HIGHWAY 42	TENMILE	OR	97481	1	
535163	43.100531	-123.56735	12/31/2015	3	2657 TENMILE VALLEY RD	TENMILE	OR	97481	1	
535163	43.100583	-123.450974	12/31/2015	3	778 NW BROCKWAY RD	WINSTON	OR	97496	1	
535163	43.100781	-123.563218	12/31/2015	3	2367 TENMILE VALLEY RD	TENMILE	OR	97481	1	
535163	43.100749	-123.560287	12/31/2015	3	2270 TENMILE VALLEY RD	TENMILE	OR	97481	1	
535163	43.100868	-123.555739	12/31/2015	3	8769 HIGHWAY 42	TENMILE	OR	97481	1	
535163	43.101073	-123.552752	12/31/2015	3	117 TOWHEE LN	TENMILE	OR	97481	2	
535163	43.101305	-123.561609	12/31/2015	3	2259 TENMILE VALLEY RD	TENMILE	OR	97481	1	
535163	43.101295	-123.559921	12/31/2015	3	2262 TENMILE VALLEY RD	TENMILE	OR	97481	1	
535163	43.101315	-123.562139	12/31/2015	3	2325 TENMILE VALLEY RD	TENMILE	OR	97481	1	
535163	43.10131	-123.562982	12/31/2015	3	2351 TENMILE VALLEY RD	TENMILE	OR	97481	1	
535163	43.101685	-123.553212	12/31/2015	3	149 TOWHEE LN	TENMILE	OR	97481	1	
535163	43.101918	-123.552421	12/31/2015	3	8625 HIGHWAY 42	TENMILE	OR	97481	1	
535163	43.101733	-123.559851	12/31/2015	3	2220 TENMILE VALLEY RD	TENMILE	OR	97481	1	
535163	43.10192	-123.562026	12/31/2015	3	2233 TENMILE VALLEY RD	TENMILE	OR	97481	1	
535163	43.102014	-123.560695	12/31/2015	3	2202 TENMILE VALLEY RD	TENMILE	OR	97481	2	
535163	43.102339	-123.561707	12/31/2015	3	2179 TENMILE VALLEY RD	TENMILE	OR	97481	1	
535163	43.102043	-123.563406	12/31/2015	3	2235 TENMILE VALLEY RD	TENMILE	OR	97481	1	
535163	43.102417	-123.553768	12/31/2015	3	231 TOWHEE LN	TENMILE	OR	97481	2	
535163	43.102426	-123.559827	12/31/2015	3	2162 TENMILE VALLEY RD	TENMILE	OR	97481	1	
535163	43.102869	-123.568429	12/31/2015	3	2431 TENMILE VALLEY RD	TENMILE	OR	97481	1	
535163	43.102724	-123.5615	12/31/2015	3	2139 TENMILE VALLEY RD	TENMILE	OR	97481	2	
535163	43.102995	-123.554323	12/31/2015	3	285 TOWHEE LN	TENMILE	OR	97481	1	
535163	43.103111	-123.562082	12/31/2015	3	2119 TENMILE VALLEY RD	TENMILE	OR	97481	1	
535163	43.103138	-123.553428	12/31/2015	3	8633 HIGHWAY 42	TENMILE	OR	97481	2	
535163	43.103149	-123.559782	12/31/2015	3	2094 TENMILE VALLEY RD	TENMILE	OR	97481	2	
535163	43.103485	-123.591368	12/31/2015	3	1200 RESTON RD	ROSEBURG	OR	97471	1	
535163	43.10374	-123.559533	12/31/2015	3	2044 TENMILE VALLEY RD	TENMILE	OR	97481	1	
535163	43.103979	-123.562341	12/31/2015	3	2079 TENMILE VALLEY RD	TENMILE	OR	97481	1	
535163	43.104117	-123.560603	12/31/2015	3	2041 TENMILE VALLEY RD	TENMILE	OR	97481	1	
535163	43.104082	-123.556427	12/31/2015	3	336 TOWHEE LN	TENMILE	OR	97481	1	
535163	43.104246	-123.55465	12/31/2015	3	307 TOWHEE LN	TENMILE	OR	97481	1	
535163	43.104314	-123.562401	12/31/2015	3	134 ERTA LN	TENMILE	OR	97481	3	
535163	43.104454	-123.561776	12/31/2015	3	150 ERTA LN	TENMILE	OR	97481	2	
535163	43.104423	-123.442029	12/31/2015	3	1160 BROCKWAY RD	WINSTON	OR	97496	2	
535163	43.105066	-123.560397	12/31/2015	3	185 ERTA LN	TENMILE	OR	97481	3	
535163	43.104807	-123.558011	12/31/2015	3	338 TOWHEE LN	TENMILE	OR	97481	1	
535163	43.105077	-123.562966	12/31/2015	3	279 ERTA LN	TENMILE	OR	97481	1	
535163	43.105245	-123.559056	12/31/2015	3	1930 TENMILE VALLEY RD	TENMILE	OR	97481	1	
535163	43.106955	-123.567491	12/31/2015	3	500 SINGING BIRD LN	TENMILE	OR	97481	1	
535163	43.108274	-123.561719	12/31/2015	3	195 ERTA LN	TENMILE	OR	97481	1	
535163	43.10904	-123.560452	12/31/2015	3	320 RAYS LN	TENMILE	OR	97481	1	

CenturyLink - Oregon  
 2015 and 2016 CAF Phase II Location Information - HUBB Portal Information

Study Area Code*	Latitude*	Longitude*	Date of Deployment*	Download/ Upload Speed Tier*	Address*	City*	State*	Zip Code*	# of Units*	HUBB Location ID
535163	43.260733	-123.426128	12/31/2015	3	1182 CURRY RD	ROSEBURG	OR	97471	1	
535163	43.109515	-123.558431	12/31/2015	3	1837 TENMILE VALLEY RD	TENMILE	OR	97481	1	
535163	43.314618	-122.70721	12/31/2015	3	APPROXIMATLEY 1.1 MILES N OF NFD ROAD 4714 & NFD ROAD 4712	GLIDE	OR	97443	1	
535163	43.388623	-123.353325	12/31/2015	3	926 STATE HIGHWAY 138 W	SUTHERLIN	OR	97479	1	
535163	43.409285	-123.336885	12/31/2015	3	2617 STEARNS LN	OAKLAND	OR	97462	2	
535163	43.396131	-123.363548	12/31/2015	3	4333 STEARNS LN	OAKLAND	OR	97462	1	
535163	43.415704	-123.244354	12/31/2015	3	2226 NORTHSIDE RD	SUTHERLIN	OR	97479	1	
535163	43.409516	-123.338691	12/31/2015	3	2586 STEARNS LN	OAKLAND	OR	97462	2	
535163	43.434812	-123.302696	12/31/2015	3	657 N OLD TOWN RD	OAKLAND	OR	97462	1	
535163	43.437488	-123.298545	12/31/2015	3	131 OLD TOWN CEMETERY RD	OAKLAND	OR	97462	1	
535163	43.438661	-123.301303	12/31/2015	3	251 OLD TOWN CEMETERY RD	OAKLAND	OR	97462	1	
535163	43.44089	-123.29029	12/31/2015	3	117 OLD TOWN CEMETERY RD	OAKLAND	OR	97462	1	
535163	43.441003	-123.296017	12/31/2015	3	1044 N OLD TOWN RD	OAKLAND	OR	97462	2	
535163	43.441018	-123.297817	12/31/2015	3	970 N OLD TOWN RD	OAKLAND	OR	97462	1	
535163	43.442433	-123.296013	12/31/2015	3	1122 N OLD TOWN RD	OAKLAND	OR	97462	1	
535163	43.583964	-119.05056	12/31/2015	3	LESS THAN 0.1 MILES S OF S DATE AVE & E JACKSON ST	BURNS	OR	97720	1	
535163	43.580263	-119.068839	12/31/2015	3	LESS THAN 0.1 MILES E OF S HOOD PL & HINES BLVD	BURNS	OR	97720	2	
535163	43.585444	-119.064533	12/31/2015	3	LESS THAN 0.1 MILES E OF W MONROE ST & S KEARNEY AVE	BURNS	OR	97720	1	
535163	43.584441	-119.050476	12/31/2015	3	LESS THAN 0.1 MILES S OF S DATE AVE & E JACKSON ST	BURNS	OR	97720	1	
535163	43.585758	-119.051574	12/31/2015	3	LESS THAN 0.1 MILES SW OF N CEDAR AVE & E MONROE ST	BURNS	OR	97720	5	
535163	43.586577	-119.057517	12/31/2015	3	LESS THAN 0.1 MILES S OF W MADISON ST & N COURT AVE	BURNS	OR	97720	1	
535163	43.586832	-119.064808	12/31/2015	3	LESS THAN 0.1 MILES N OF W MADISON ST & N IMPERIAL AVE	BURNS	OR	97720	3	
535163	43.587421	-119.063694	12/31/2015	3	LESS THAN 0.1 MILES N OF W JEFFERSON ST & N IMPERIAL AVE	BURNS	OR	97720	3	
535163	43.587751	-119.063945	12/31/2015	3	LESS THAN 0.1 MILES N OF W JEFFERSON ST & N IMPERIAL AVE	BURNS	OR	97720	3	
535163	43.589304	-119.061733	12/31/2015	3	LESS THAN 0.1 MILES N OF W WASHINGTON ST & N GRAND AVE	BURNS	OR	97720	4	
535163	43.592563	-119.054844	12/31/2015	3	LESS THAN 0.1 MILES NW OF N BROADWAY AVE & E D ST	BURNS	OR	97720	2	
535163	43.592519	-119.055174	12/31/2015	3	LESS THAN 0.1 MILES SE OF W E ST & N ALVORD AVE	BURNS	OR	97720	3	
535163	43.59268	-119.062988	12/31/2015	3	LESS THAN 0.1 MILES SW OF W F ST & N HARNEY AVE	BURNS	OR	97720	1	
535163	43.593054	-119.055964	12/31/2015	3	LESS THAN 0.1 MILES NW OF W E ST & N ALVORD AVE	BURNS	OR	97720	2	
535163	43.593454	-119.056391	12/31/2015	3	LESS THAN 0.1 MILES SE OF W F ST & N BUENA VISTA AVE	BURNS	OR	97720	2	
535163	43.593498	-119.06432	12/31/2015	3	LESS THAN 0.1 MILES NW OF W F ST & N IMPERIAL AVE	BURNS	OR	97720	1	
535163	43.593526	-119.054868	12/31/2015	3	LESS THAN 0.1 MILES NW OF N BROADWAY AVE & FOLEY DR	BURNS	OR	97720	2	
535163	43.593701	-119.058088	12/31/2015	3	LESS THAN 0.1 MILES W OF W F ST & N COURT AVE	BURNS	OR	97720	4	
535163	43.594199	-119.05929	12/31/2015	3	LESS THAN 0.1 MILES N OF W F ST & N EGAN AVE	BURNS	OR	97720	10	
535163	43.593741	-119.05701	12/31/2015	3	LESS THAN 0.1 MILES NW OF W F ST & N BUENA VISTA AVE	BURNS	OR	97720	3	
535163	43.594324	-119.058501	12/31/2015	3	LESS THAN 0.1 MILES N OF W F ST & N DIAMOND AVE	BURNS	OR	97720	2	
535163	43.594324	-119.058816	12/31/2015	3	LESS THAN 0.1 MILES N OF W F ST & N DIAMOND AVE	BURNS	OR	97720	2	
535163	43.594324	-119.057454	12/31/2015	3	LESS THAN 0.1 MILES N OF W F ST & N COURT AVE	BURNS	OR	97720	2	
535163	43.594329	-119.055896	12/31/2015	3	LESS THAN 0.1 MILES S OF FOLEY DR & ALDER AVE	BURNS	OR	97720	2	
535163	43.594379	-119.061899	12/31/2015	3	LESS THAN 0.1 MILES SW OF W G ST & N GRAND AVE	BURNS	OR	97720	1	
535163	43.594388	-119.057767	12/31/2015	3	LESS THAN 0.1 MILES N OF W F ST & N COURT AVE	BURNS	OR	97720	2	
535163	43.594986	-119.056514	12/31/2015	3	LESS THAN 0.1 MILES NW OF FOLEY DR & ALDER AVE	BURNS	OR	97720	2	
535163	43.59509	-119.058602	12/31/2015	3	APPROXIMATLEY 0.1 MILES E OF VALLEY VIEW ST & N FAIRVIEW AVE	BURNS	OR	97720	2	
535163	43.59505	-119.060939	12/31/2015	3	LESS THAN 0.1 MILES N OF W G ST & VALLEY VIEW ST	BURNS	OR	97720	2	
535163	43.595753	-119.054471	12/31/2015	3	LESS THAN 0.1 MILES N OF N BROADWAY AVE & ALDER AVE	BURNS	OR	97720	1	
535163	43.595131	-119.064311	12/31/2015	3	APPROXIMATLEY 0.2 MILES N OF W F ST & N IMPERIAL AVE	BURNS	OR	97720	1	
535163	43.595975	-119.057434	12/31/2015	3	APPROXIMATLEY 0.1 MILES NW OF FOLEY DR & ALDER AVE	BURNS	OR	97720	2	
535163	43.595753	-119.054314	12/31/2015	3	LESS THAN 0.1 MILES N OF N BROADWAY AVE & ALDER AVE	BURNS	OR	97720	2	

CenturyLink - Oregon  
 2015 and 2016 CAF Phase II Location Information - HUBB Portal Information

Study Area Code*	Latitude*	Longitude*	Date of Deployment*	Download/ Upload Speed Tier*	Address*	City*	State*	Zip Code*	# of Units*	HUBB Location ID
535163	43.596564	-119.05431	12/31/2015	3	LESS THAN 0.1 MILES S OF ROW A & N BROADWAY AVE	BURNS	OR	97720	1	
535163	43.596564	-119.054468	12/31/2015	3	LESS THAN 0.1 MILES S OF ROW A & N BROADWAY AVE	BURNS	OR	97720	1	
535163	43.596969	-119.054466	12/31/2015	3	LESS THAN 0.1 MILES S OF ROW A & N BROADWAY AVE	BURNS	OR	97720	2	
535163	43.596969	-119.054309	12/31/2015	3	LESS THAN 0.1 MILES S OF ROW A & N BROADWAY AVE	BURNS	OR	97720	2	
535163	43.597322	-119.05494	12/31/2015	3	LESS THAN 0.1 MILES SW OF ROW A & N BROADWAY AVE	BURNS	OR	97720	1	
535163	43.596997	-119.051549	12/31/2015	3	LESS THAN 0.1 MILES SW OF SENECA DR & N DATE AVE	BURNS	OR	97720	1	
535163	43.597608	-119.054388	12/31/2015	3	LESS THAN 0.1 MILES S OF ROW A & N BROADWAY AVE	BURNS	OR	97720	1	
535163	43.59775	-119.054812	12/31/2015	3	LESS THAN 0.1 MILES SW OF ROW A & N BROADWAY AVE	BURNS	OR	97720	3	
535163	43.597772	-119.053825	12/31/2015	3	LESS THAN 0.1 MILES E OF ROW A & N BROADWAY AVE	BURNS	OR	97720	3	
535163	43.597797	-119.054967	12/31/2015	3	LESS THAN 0.1 MILES W OF ROW A & N BROADWAY AVE	BURNS	OR	97720	3	
535163	43.597882	-119.054384	12/31/2015	3	LESS THAN 0.1 MILES S OF ROW A & N BROADWAY AVE	BURNS	OR	97720	108	
535163	43.598186	-119.054466	12/31/2015	3	LESS THAN 0.1 MILES N OF ROW A & N BROADWAY AVE	BURNS	OR	97720	1	
535163	43.597962	-119.049965	12/31/2015	3	LESS THAN 0.1 MILES NE OF SENECA DR & N DATE AVE	BURNS	OR	97720	12	
535163	43.598186	-119.054308	12/31/2015	3	LESS THAN 0.1 MILES N OF ROW A & N BROADWAY AVE	BURNS	OR	97720	1	
535163	43.598429	-119.053825	12/31/2015	3	LESS THAN 0.1 MILES E OF ROW C & N BROADWAY AVE	BURNS	OR	97720	1	
535163	43.613145	-119.052241	12/31/2015	3	APPROXIMATLEY 0.4 MILES E OF WINDMILL LN & FOLEY RD	BURNS	OR	97720	1	
535163	43.601373	-119.046437	12/31/2015	3	APPROXIMATLEY 0.2 MILES NE OF SENECA DR & HIGHWAY 20 E	BURNS	OR	97720	1	
535163	43.623452	-121.569846	12/31/2015	3	APPROXIMATLEY 1.1 MILES S OF YORKIE LN & DEER FOREST DR	LA PINE	OR	97739	2	
535163	43.631346	-121.567278	12/31/2015	3	50420 DEER FOREST DR	LA PINE	OR	97739	3	
535163	43.631561	-121.567981	12/31/2015	3	APPROXIMATLEY 0.6 MILES S OF YORKIE LN & DEER FOREST DR	LA PINE	OR	97739	2	
535163	43.631419	-121.593055	12/31/2015	3	50410 MASTEN RD	LA PINE	OR	97739	1	
535163	43.632059	-121.566022	12/31/2015	3	APPROXIMATLEY 0.6 MILES S OF YORKIE LN & DEER FOREST DR	LA PINE	OR	97739	2	
535163	43.631645	-121.565813	12/31/2015	3	APPROXIMATLEY 0.6 MILES S OF YORKIE LN & DEER FOREST DR	LA PINE	OR	97739	3	
535163	43.632287	-121.568481	12/31/2015	3	50450 DEER FOREST DR	LA PINE	OR	97739	4	
535163	43.63335	-121.567278	12/31/2015	3	50470 DEER FOREST DR	LA PINE	OR	97739	3	
535163	43.632299	-121.566091	12/31/2015	3	50440 DEER FOREST DR	LA PINE	OR	97739	3	
535163	43.635111	-121.567269	12/31/2015	3	50552 DEER FOREST DR	LA PINE	OR	97739	3	
535163	43.638184	-121.567221	12/31/2015	3	50620 DEER FOREST DR	LA PINE	OR	97739	3	
535163	43.638919	-121.573816	12/31/2015	3	15011 YORKIE LN	LA PINE	OR	97739	1	
535163	43.638502	-121.570295	12/31/2015	3	50625 DEER FOREST DR	LA PINE	OR	97739	2	
535163	43.640369	-121.573807	12/31/2015	3	15010 YORKIE LN	LA PINE	OR	97739	1	
535163	43.638923	-121.572623	12/31/2015	3	15039 YORKIE LN	LA PINE	OR	97739	1	
535163	43.640802	-121.572613	12/31/2015	3	15036 YORKIE LN	LA PINE	OR	97739	1	
535163	43.640807	-121.571421	12/31/2015	3	15058 YORKIE LN	LA PINE	OR	97739	2	
535163	43.642037	-121.573493	12/31/2015	3	15019 CHIPMUNK LN	LA PINE	OR	97739	1	
535163	43.642034	-121.574091	12/31/2015	3	15005 CHIPMUNK LN	LA PINE	OR	97739	1	
535163	43.642043	-121.572307	12/31/2015	3	15045 CHIPMUNK LN	LA PINE	OR	97739	1	
535163	43.64204	-121.5729	12/31/2015	3	15031 CHIPMUNK LN	LA PINE	OR	97739	1	
535163	43.642859	-121.572422	12/31/2015	3	50732 S FAWN DR	LA PINE	OR	97739	1	
535163	43.642636	-121.590854	12/31/2015	3	50745 MASTEN RD	LA PINE	OR	97739	1	
535163	43.642932	-121.574056	12/31/2015	3	15010 CHIPMUNK LN	LA PINE	OR	97739	1	
535163	43.642935	-121.573395	12/31/2015	3	50741 S FAWN DR	LA PINE	OR	97739	1	
535163	43.643399	-121.572423	12/31/2015	3	50746 S FAWN DR	LA PINE	OR	97739	1	
535163	43.643456	-121.57373	12/31/2015	3	50757 S FAWN DR	LA PINE	OR	97739	1	
535163	43.643852	-121.573882	12/31/2015	3	50767 S FAWN DR	LA PINE	OR	97739	1	
535163	43.644301	-121.572647	12/31/2015	3	50776 S FAWN DR	LA PINE	OR	97739	1	
535163	43.64391	-121.572582	12/31/2015	3	50760 S FAWN DR	LA PINE	OR	97739	1	
535163	43.644372	-121.57395	12/31/2015	3	50777 S FAWN DR	LA PINE	OR	97739	1	

CenturyLink - Oregon  
 2015 and 2016 CAF Phase II Location Information - HUBB Portal Information

Study Area Code*	Latitude*	Longitude*	Date of Deployment*	Download/ Upload Speed Tier*	Address*	City*	State*	Zip Code*	# of Units*	HUBB Location ID
535163	43.6449	-121.573947	12/31/2015	3	50787 S FAWN DR	LA PINE	OR	97739	1	
535163	43.645628	-121.568309	12/31/2015	3	50880 DOE LOOP	LA PINE	OR	97739	1	
535163	43.644998	-121.572644	12/31/2015	3	50792 S FAWN DR	LA PINE	OR	97739	1	
535163	43.646667	-121.570929	12/31/2015	3	50816 FAWN LOOP	LA PINE	OR	97739	1	
535163	43.646156	-121.56831	12/31/2015	3	50874 DOE LOOP	LA PINE	OR	97739	1	
535163	43.646685	-121.568311	12/31/2015	3	50868 DOE LOOP	LA PINE	OR	97739	1	
535163	43.64775	-121.568291	12/31/2015	3	50856 DOE LOOP	LA PINE	OR	97739	1	
535163	43.647712	-121.573919	12/31/2015	3	50858 FAWN LOOP	LA PINE	OR	97739	1	
535163	43.685609	-121.546784	12/31/2015	3	51905 READ LOOP	LA PINE	OR	97739	6	
535163	43.685617	-121.549927	12/31/2015	3	51919 READ LOOP	LA PINE	OR	97739	1	
535163	43.699571	-121.497278	12/31/2015	3	LESS THAN 0.1 MILES SE OF GLENWOOD DR & ALLEN DR	LA PINE	OR	97739	1	
535163	43.698374	-121.597843	12/31/2015	3	14550 WHITE PINE WAY	LA PINE	OR	97739	1	
535163	43.70307	-121.585568	12/31/2015	3	14746 WHITE PINE WAY	LA PINE	OR	97739	2	
535163	43.705961	-121.555209	12/31/2015	3	52467 SUNRISE BLVD	LA PINE	OR	97739	1	
535163	43.706577	-121.555117	12/31/2015	3	52485 SUNRISE BLVD	LA PINE	OR	97739	1	
535163	43.707188	-121.555099	12/31/2015	3	52503 SUNRISE BLVD	LA PINE	OR	97739	1	
535163	43.70908	-121.555044	12/31/2015	3	52555 SUNRISE BLVD	LA PINE	OR	97739	1	
535163	43.70971	-121.555025	12/31/2015	3	52573 SUNRISE BLVD	LA PINE	OR	97739	1	
535163	43.76954	-122.952	12/31/2015	3	77672 GILLISPIE RD	DORENA	OR	97434	1	
535163	43.716676	-123.194471	12/31/2015	3	LESS THAN 0.1 MILES S OF JACOB ACRES LN & BEAR CREEK RD	DRAIN	OR	97424	1	
535163	43.771835	-122.9559	12/31/2015	3	77680 GILLISPIE RD	DORENA	OR	97434	1	
535163	43.781766	-122.963588	12/31/2015	3	34979 SHOREVIEW DR	COTTAGE GROVE	OR	97424	4	
535163	43.78905	-122.980065	12/31/2015	3	36852 OAK RD	COTTAGE GROVE	OR	97424	1	
535163	43.788386	-122.989923	12/31/2015	3	36534 OAK RD	COTTAGE GROVE	OR	97424	1	
535163	43.789878	-123.020669	12/31/2015	3	78440 CEDAR PARK RD	COTTAGE GROVE	OR	97424	1	
535163	43.789883	-123.020684	12/31/2015	3	33475 ROW RIVER RD	COTTAGE GROVE	OR	97424	1	
535163	43.78993	-123.019849	12/31/2015	3	33499 ROW RIVER RD	COTTAGE GROVE	OR	97424	1	
535163	43.790123	-123.018967	12/31/2015	3	CEDAR PARK RD	COTTAGE GROVE	OR	97424	1	
535163	43.790233	-122.968425	12/31/2015	3	34870 SPILLWAY RD	COTTAGE GROVE	OR	97424	2	
535163	43.790354	-123.018171	12/31/2015	3	78405 CEDAR PARK RD	COTTAGE GROVE	OR	97424	1	
535163	43.790296	-122.967265	12/31/2015	3	34898 SPILLWAY RD	COTTAGE GROVE	OR	97424	2	
535163	43.790917	-122.969358	12/31/2015	3	34829 SHOREVIEW DR	COTTAGE GROVE	OR	97424	2	
535163	43.790375	-122.966748	12/31/2015	3	34882 SPILLWAY RD	COTTAGE GROVE	OR	97424	3	
535163	43.790961	-123.019969	12/31/2015	3	78448 CEDAR PARK RD	COTTAGE GROVE	OR	97424	1	
535163	43.791065	-123.015872	12/31/2015	3	33629 ROW RIVER RD	COTTAGE GROVE	OR	97424	1	
535163	43.791005	-123.008217	12/31/2015	3	APPROXIMATELY 0.2 MILES E OF ROW RIVER RD & PITMAN CHAMBERS-PIT RD	COTTAGE GROVE	OR	97424	1	
535163	43.791141	-123.014314	12/31/2015	3	33643 ROW RIVER RD	COTTAGE GROVE	OR	97424	1	
535163	43.791291	-123.003859	12/31/2015	3	33883 ROW RIVER RD	COTTAGE GROVE	OR	97424	1	
535163	43.791298	-123.01162	12/31/2015	3	33711 ROW RIVER RD	COTTAGE GROVE	OR	97424	1	
535163	43.791297	-123.011866	12/31/2015	3	33703 ROW RIVER RD	COTTAGE GROVE	OR	97424	1	
535163	43.791345	-123.008037	12/31/2015	3	33805 ROW RIVER RD	COTTAGE GROVE	OR	97424	1	
535163	43.791444	-123.010899	12/31/2015	3	33727 ROW RIVER RD	COTTAGE GROVE	OR	97424	1	
535163	43.791446	-123.010215	12/31/2015	3	33745 ROW RIVER RD	COTTAGE GROVE	OR	97424	1	
535163	43.791446	-123.01048	12/31/2015	3	33739 ROW RIVER RD	COTTAGE GROVE	OR	97424	1	
535163	43.791446	-123.008402	12/31/2015	3	33803 ROW RIVER RD	COTTAGE GROVE	OR	97424	1	
535163	43.791449	-123.009688	12/31/2015	3	33761 ROW RIVER RD	COTTAGE GROVE	OR	97424	1	
535163	43.791457	-123.009045	12/31/2015	3	33775 ROW RIVER RD	COTTAGE GROVE	OR	97424	1	
535163	43.791451	-123.008666	12/31/2015	3	33781 ROW RIVER RD	COTTAGE GROVE	OR	97424	1	

CenturyLink - Oregon  
 2015 and 2016 CAF Phase II Location Information - HUBB Portal Information

Study Area Code*	Latitude*	Longitude*	Date of Deployment*	Download/ Upload Speed Tier*	Address*	City*	State*	Zip Code*	# of Units*	HUBB Location ID
535163	43.791513	-123.020342	12/31/2015	3	78514 CEDAR PARK RD	COTTAGE GROVE	OR	97424	1	
535163	43.791687	-123.011572	12/31/2015	3	33695 ROW RIVER RD	COTTAGE GROVE	OR	97424	2	
535163	43.791839	-122.970431	12/31/2015	3	34825 SPILLWAY RD	COTTAGE GROVE	OR	97424	1	
535163	43.791769	-122.9698	12/31/2015	3	34853 SPILLWAY RD	COTTAGE GROVE	OR	97424	2	
535163	43.792032	-123.017046	12/31/2015	3	33590 GLORIA ANNE LN	COTTAGE GROVE	OR	97424	1	
535163	43.792067	-122.970987	12/31/2015	3	34791 SPILLWAY RD	COTTAGE GROVE	OR	97424	1	
535163	43.792068	-122.971593	12/31/2015	3	34771 SHOREVIEW DR	COTTAGE GROVE	OR	97424	3	
535163	43.792252	-122.968224	12/31/2015	3	34871 SPILLWAY RD	COTTAGE GROVE	OR	97424	3	
535163	43.792249	-123.009637	12/31/2015	3	33719 ROW RIVER RD	COTTAGE GROVE	OR	97424	1	
535163	43.79267	-123.002569	12/31/2015	3	78500 BRYSON SEARS RD	COTTAGE GROVE	OR	97424	1	
535163	43.792266	-123.004277	12/31/2015	3	33825 ROW RIVER RD	COTTAGE GROVE	OR	97424	1	
535163	43.792685	-123.019925	12/31/2015	3	78500 CEDAR PARK RD	COTTAGE GROVE	OR	97424	2	
535163	43.792745	-122.971589	12/31/2015	3	34786 ROW RIVER RD	COTTAGE GROVE	OR	97424	1	
535163	43.793033	-122.96495	12/31/2015	3	34921 ROW RIVER RD	COTTAGE GROVE	OR	97424	1	
535163	43.79288	-122.969798	12/31/2015	3	34823 ROW RIVER RD	COTTAGE GROVE	OR	97424	2	
535163	43.793035	-122.970375	12/31/2015	3	34804 ROW RIVER RD	COTTAGE GROVE	OR	97424	2	
535163	43.793258	-123.015973	12/31/2015	3	33635 GLORIA ANNE LN	COTTAGE GROVE	OR	97424	1	
535163	43.79327	-123.018119	12/31/2015	3	78543 CEDAR PARK RD	COTTAGE GROVE	OR	97424	1	
535163	43.793453	-123.021754	12/31/2015	3	78538 CEDAR PARK RD	COTTAGE GROVE	OR	97424	1	
535163	43.793871	-123.017827	12/31/2015	3	78555 CEDAR PARK RD	COTTAGE GROVE	OR	97424	1	
535163	43.794118	-123.011615	12/31/2015	3	33716 ROW RIVER RD	COTTAGE GROVE	OR	97424	1	
535163	43.794256	-123.021237	12/31/2015	3	78646 CEDAR PARK RD	COTTAGE GROVE	OR	97424	1	
535163	43.7942	-123.020102	12/31/2015	3	78566 CEDAR PARK RD	COTTAGE GROVE	OR	97424	2	
535163	43.794262	-123.021252	12/31/2015	3	78578 CEDAR PARK RD	COTTAGE GROVE	OR	97424	1	
535163	43.794908	-123.021491	12/31/2015	3	78588 CEDAR PARK RD	COTTAGE GROVE	OR	97424	1	
535163	43.795018	-123.016841	12/31/2015	3	78603 CEDAR PARK RD	COTTAGE GROVE	OR	97424	2	
535163	43.795234	-122.96855	12/31/2015	3	34861 ROW RIVER RD	COTTAGE GROVE	OR	97424	1	
535163	43.795547	-122.973349	12/31/2015	3	34795 ROW RIVER RD	COTTAGE GROVE	OR	97424	1	
535163	43.796179	-123.016809	12/31/2015	3	78613 CEDAR PARK RD	COTTAGE GROVE	OR	97424	1	
535163	43.795551	-123.021487	12/31/2015	3	78644 CEDAR PARK RD	COTTAGE GROVE	OR	97424	1	
535163	43.79656	-122.988124	12/31/2015	3	78699 DOWENS RD	COTTAGE GROVE	OR	97424	2	
535163	43.796947	-123.020629	12/31/2015	3	78664 CEDAR PARK RD	COTTAGE GROVE	OR	97424	2	
535163	43.797108	-122.974675	12/31/2015	3	34595 ROW RIVER RD	COTTAGE GROVE	OR	97424	1	
535163	43.797711	-122.986471	12/31/2015	3	78689 DOWENS RD	COTTAGE GROVE	OR	97424	2	
535163	43.797463	-122.986602	12/31/2015	3	78683 DOWENS RD	COTTAGE GROVE	OR	97424	3	
535163	43.797845	-123.020597	12/31/2015	3	78696 CEDAR PARK RD	COTTAGE GROVE	OR	97424	1	
535163	43.797854	-123.020618	12/31/2015	3	78700 CEDAR PARK RD	COTTAGE GROVE	OR	97424	1	
535163	43.797915	-123.018576	12/31/2015	3	78693 CEDAR PARK RD	COTTAGE GROVE	OR	97424	1	
535163	43.798466	-122.986561	12/31/2015	3	78679 DOWENS RD	COTTAGE GROVE	OR	97424	2	
535163	43.798367	-121.479262	12/31/2015	3	55030 PINWOOD AVE	BEND	OR	97707	2	
535163	43.798584	-123.019952	12/31/2015	3	78734 CEDAR PARK RD	COTTAGE GROVE	OR	97424	3	
535163	43.798915	-123.018506	12/31/2015	3	78731 CEDAR PARK RD	COTTAGE GROVE	OR	97424	1	
535163	43.798886	-122.934809	12/31/2015	3	35722 ROSS LN	COTTAGE GROVE	OR	97424	1	
535163	43.800849	-123.019903	12/31/2015	3	78740 CEDAR PARK RD	COTTAGE GROVE	OR	97424	1	
535163	43.799294	-122.982657	12/31/2015	3	78773 DOWENS RD	COTTAGE GROVE	OR	97424	2	
535163	43.801202	-121.477989	12/31/2015	3	17165 SHAWNNEE CIR	BEND	OR	97707	2	
535163	43.91137	-122.684246	12/31/2015	3	42466 WINBERRY CREEK RD	FALL CREEK	OR	97438	1	
535163	43.911779	-122.681995	12/31/2015	3	42540 WINBERRY CREEK RD	FALL CREEK	OR	97438	1	

CenturyLink - Oregon  
 2015 and 2016 CAF Phase II Location Information - HUBB Portal Information

Study Area Code*	Latitude*	Longitude*	Date of Deployment*	Download/ Upload Speed Tier*	Address*	City*	State*	Zip Code*	# of Units*	HUBB Location ID
535163	43.931881	-122.733365	12/31/2015	3	41202 WINBERRY CREEK RD	FALL CREEK	OR	97438	1	
535163	43.93191	-122.73469	12/31/2015	3	41180 WINBERRY CREEK RD	FALL CREEK	OR	97438	1	
535163	43.942613	-122.770242	12/31/2015	3	40240 BIG FALL CREEK RD	FALL CREEK	OR	97438	5	
535163	43.942155	-122.769476	12/31/2015	3	40246 BIG FALL CREEK RD	FALL CREEK	OR	97438	3	
535163	43.942652	-122.769252	12/31/2015	3	40268 BIG FALL CREEK RD	FALL CREEK	OR	97438	3	
535163	43.942655	-122.769664	12/31/2015	3	40250 BIG FALL CREEK RD	FALL CREEK	OR	97438	1	
535163	43.942728	-122.770966	12/31/2015	3	40230 BIG FALL CREEK RD	FALL CREEK	OR	97438	4	
535163	43.947603	-122.775186	12/31/2015	3	40017 JASPER LOWELL RD	LOWELL	OR	97452	1	
535163	43.949972	-122.777646	12/31/2015	3	40041 JASPER LOWELL RD	LOWELL	OR	97452	1	
535163	43.950009	-122.778635	12/31/2015	3	40035 JASPER LOWELL RD	LOWELL	OR	97452	1	
535163	43.950094	-122.780041	12/31/2015	3	39900 REUBEN LEIGH RD	LOWELL	OR	97452	1	
535163	43.950183	-122.78985	12/31/2015	3	39741 JASPER LOWELL RD	LOWELL	OR	97452	1	
535163	43.950218	-122.78083	12/31/2015	3	39921 REUBEN LEIGH RD	LOWELL	OR	97452	1	
535163	43.950233	-122.776213	12/31/2015	3	40045 JASPER LOWELL RD	LOWELL	OR	97452	1	
535163	43.950392	-122.785903	12/31/2015	3	39835 JASPER LOWELL RD	LOWELL	OR	97452	1	
535163	43.950355	-122.788083	12/31/2015	3	39783 JASPER LOWELL RD	LOWELL	OR	97452	1	
535163	43.950394	-122.787492	12/31/2015	3	39797 JASPER LOWELL RD	LOWELL	OR	97452	2	
535163	43.950404	-122.786697	12/31/2015	3	39821 JASPER LOWELL RD	LOWELL	OR	97452	1	
535163	43.951052	-122.784353	12/31/2015	3	39895 JASPER LOWELL RD	LOWELL	OR	97452	1	
535163	43.951365	-122.7771	12/31/2015	3	39980 REUBEN LEIGH RD	LOWELL	OR	97452	1	
535163	43.951381	-122.770429	12/31/2015	3	40014 REUBEN LEIGH RD	LOWELL	OR	97452	2	
535163	43.951607	-122.796948	12/31/2015	3	39639 JASPER LOWELL RD	LOWELL	OR	97452	1	
535163	43.952777	-122.777502	12/31/2015	3	40040 REUBEN LEIGH RD	LOWELL	OR	97452	1	
535163	43.952843	-122.776221	12/31/2015	3	40044 REUBEN LEIGH RD	LOWELL	OR	97452	1	
535163	43.952904	-122.783016	12/31/2015	3	39931 REUBEN LEIGH RD	LOWELL	OR	97452	1	
535163	43.953516	-122.776482	12/31/2015	3	40066 REUBEN LEIGH RD	LOWELL	OR	97452	1	
535163	43.954041	-122.767035	12/31/2015	3	40352 REUBEN LEIGH RD	LOWELL	OR	97452	2	
535163	43.954109	-122.776322	12/31/2015	3	40074 REUBEN LEIGH RD	LOWELL	OR	97452	1	
535163	43.954593	-122.776243	12/31/2015	3	40088 REUBEN LEIGH RD	LOWELL	OR	97452	2	
535163	43.961738	-116.993864	12/31/2015	3	3669 ALAMEDA DR	ONTARIO	OR	97914	1	
535163	43.955119	-122.776195	12/31/2015	3	40130 REUBEN LEIGH RD	LOWELL	OR	97452	2	
535163	43.963159	-116.998899	12/31/2015	3	463 MORGAN AVE	ONTARIO	OR	97914	1	
535163	43.963216	-117.001961	12/31/2015	3	APPROXIMATLEY 0.3 MILES SE OF MORGAN AVE & CENTRAL OREGON HWY	ONTARIO	OR	97914	1	
535163	43.963397	-117.093494	12/31/2015	3	931 MORGAN AVE	ONTARIO	OR	97914	1	
535163	43.964985	-122.767459	12/31/2015	3	40330 LITTLE FALL CREEK RD	FALL CREEK	OR	97438	1	
535163	43.965238	-117.08341	12/31/2015	3	897 MORGAN AVE	ONTARIO	OR	97914	2	
535163	43.967836	-117.083914	12/31/2015	3	890 MORGAN AVE	ONTARIO	OR	97914	3	
535163	43.972113	-123.058438	12/31/2015	3	32889 DILLARD LOOP	EUGENE	OR	97405	2	
535163	43.972296	-122.896604	12/31/2015	3	36951 WHEELER RD	PLEASANT HILL	OR	97455	2	
535163	43.972413	-117.088829	12/31/2015	3	3737 BUTTE DR	ONTARIO	OR	97914	2	
535163	43.974394	-122.89883	12/31/2015	3	36885 WHEELER RD	PLEASANT HILL	OR	97455	1	
535163	43.974685	-123.012494	12/31/2015	3	85121 HICKS LN	EUGENE	OR	97405	2	
535163	43.976698	-117.046614	12/31/2015	3	3771 VISTA DR	ONTARIO	OR	97914	1	
535163	43.977253	-123.032267	12/31/2015	3	85200 OLAND LN	EUGENE	OR	97405	1	
535163	43.977378	-117.089811	12/31/2015	3	923 ONION AVE	ONTARIO	OR	97914	1	
535163	43.97774	-123.01837	12/31/2015	3	33684 HAMPTON RD	EUGENE	OR	97405	1	
535163	43.977801	-116.99816	12/31/2015	3	467 ONION AVE	ONTARIO	OR	97914	2	
535163	43.977999	-117.083201	12/31/2015	3	891 ONION AVE	ONTARIO	OR	97914	4	

CenturyLink - Oregon  
 2015 and 2016 CAF Phase II Location Information - HUBB Portal Information

Study Area Code*	Latitude*	Longitude*	Date of Deployment*	Download/ Upload Speed Tier*	Address*	City*	State*	Zip Code*	# of Units*	HUBB Location ID
535163	43.978567	-122.900446	12/31/2015	3	85193 MARRIOTT LN	PLEASANT HILL	OR	97455	1	
535163	43.979208	-122.90042	12/31/2015	3	85197 MARRIOTT LN	PLEASANT HILL	OR	97455	1	
535163	43.979619	-117.011897	12/31/2015	3	529 ONION AVE	ONTARIO	OR	97914	1	
535163	43.979619	-117.008202	12/31/2015	3	501 ONION AVE	ONTARIO	OR	97914	1	
535163	43.979621	-117.072934	12/31/2015	3	839 ONION AVE	ONTARIO	OR	97914	2	
535163	43.979641	-117.052517	12/31/2015	3	731 ONION AVE	ONTARIO	OR	97914	1	
535163	43.979655	-122.898511	12/31/2015	3	85265 MARRIOTT LN	PLEASANT HILL	OR	97455	1	
535163	43.979681	-117.100885	12/31/2015	3	979 ONION AVE	ONTARIO	OR	97914	1	
535163	43.979718	-117.091046	12/31/2015	3	925 ONION AVE	ONTARIO	OR	97914	2	
535163	43.979728	-117.014308	12/31/2015	3	541 ONION AVE	ONTARIO	OR	97914	1	
535163	43.979813	-117.047492	12/31/2015	3	3783 VISTA DR	ONTARIO	OR	97914	1	
535163	43.980164	-122.901108	12/31/2015	3	85255 MARRIOTT LN	PLEASANT HILL	OR	97455	1	
535163	43.980181	-122.899749	12/31/2015	3	85261 MARRIOTT LN	PLEASANT HILL	OR	97455	1	
535163	43.980418	-117.114592	12/31/2015	3	1043 HIGHWAY 20 26	ONTARIO	OR	97914	1	
535163	43.980706	-117.015913	12/31/2015	3	553 ONION AVE	ONTARIO	OR	97914	2	
535163	43.980899	-117.111761	12/31/2015	3	1025 HIGHWAY 20 26	ONTARIO	OR	97914	1	
535163	43.981726	-117.122777	12/31/2015	3	1080 HIGHWAY 20 26	ONTARIO	OR	97914	1	
535163	43.981789	-123.011825	12/31/2015	3	85386 HIGHWAY 99 S	EUGENE	OR	97405	1	
535163	43.981789	-122.899843	12/31/2015	3	85363 JASPER PARK RD	PLEASANT HILL	OR	97455	1	
535163	43.981795	-122.899858	12/31/2015	3	85295 MARRIOTT LN	PLEASANT HILL	OR	97455	1	
535163	43.98183	-117.046219	12/31/2015	3	3805 VISTA DR	ONTARIO	OR	97914	1	
535163	43.982022	-117.026694	12/31/2015	3	3809 CLARK BLVD	ONTARIO	OR	97914	2	
535163	43.982036	-117.001513	12/31/2015	3	482 ONION AVE	ONTARIO	OR	97914	1	
535163	43.982052	-117.005189	12/31/2015	3	496 ONION AVE	ONTARIO	OR	97914	1	
535163	43.982241	-122.905355	12/31/2015	3	36742 STACEY GATEWAY RD	PLEASANT HILL	OR	97455	1	
535163	43.982355	-116.989383	12/31/2015	3	422 ONION AVE	ONTARIO	OR	97914	1	
535163	43.982594	-122.905311	12/31/2015	3	85333 JASPER PARK RD	PLEASANT HILL	OR	97455	2	
535163	43.98337	-117.080868	12/31/2015	3	3816 BUTTE DR	ONTARIO	OR	97914	1	
535163	43.983396	-117.113367	12/31/2015	3	1040 HIGHWAY 20 26	ONTARIO	OR	97914	1	
535163	43.983541	-117.025329	12/31/2015	3	3814 CLARK BLVD	ONTARIO	OR	97914	1	
535163	43.983664	-122.905837	12/31/2015	3	85375 JASPER PARK RD	PLEASANT HILL	OR	97455	1	
535163	43.983678	-122.902693	12/31/2015	3	36794 STACEY GATEWAY RD	PLEASANT HILL	OR	97455	1	
535163	43.983909	-123.022675	12/31/2015	3	33643 HAMPTON RD	EUGENE	OR	97405	2	
535163	43.983942	-117.040615	12/31/2015	3	3810 VISTA DR	ONTARIO	OR	97914	2	
535163	43.984721	-122.905376	12/31/2015	3	85419 JASPER PARK RD	PLEASANT HILL	OR	97455	2	
535163	43.984723	-122.903178	12/31/2015	3	36789 STACEY GATEWAY RD	PLEASANT HILL	OR	97455	2	
535163	43.985039	-117.088448	12/31/2015	3	3835 BUTTE DR	ONTARIO	OR	97914	1	
535163	43.98527	-122.900693	12/31/2015	3	36870 STACEY GATEWAY RD	PLEASANT HILL	OR	97455	2	
535163	43.985546	-122.9057	12/31/2015	3	85433 JASPER PARK RD	PLEASANT HILL	OR	97455	1	
535163	43.9856	-123.024563	12/31/2015	3	33535 HAMPTON RD	EUGENE	OR	97405	1	
535163	43.985731	-122.903965	12/31/2015	3	85447 JASPER PARK RD	PLEASANT HILL	OR	97455	1	
535163	43.98584	-117.063568	12/31/2015	3	3822 LINCOLN DR	ONTARIO	OR	97914	1	
535163	43.986216	-122.905643	12/31/2015	3	85461 JASPER PARK RD	PLEASANT HILL	OR	97455	1	
535163	43.986328	-122.90352	12/31/2015	3	85477 JASPER PARK RD	PLEASANT HILL	OR	97455	1	
535163	43.986558	-122.905688	12/31/2015	3	85475 JASPER PARK RD	PLEASANT HILL	OR	97455	1	
535163	43.986841	-117.028258	12/31/2015	3	3833 CLARK BLVD	ONTARIO	OR	97914	1	
535163	43.986845	-117.043129	12/31/2015	3	687 HIGHWAY 20 26	ONTARIO	OR	97914	1	
535163	43.98687	-117.085147	12/31/2015	3	3838 BUTTE DR	ONTARIO	OR	97914	1	



CenturyLink - Oregon  
 2015 and 2016 CAF Phase II Location Information - HUBB Portal Information

Study Area	Latitude*	Longitude*	Date of Deployment*	Download/Upload Speed Tier*	Address*	City*	State*	Zip Code*	# of Units*	HUBB Location ID
535163	43.986904	-117.077757	12/31/2015	3	849 HIGHWAY 20 26	ONTARIO	OR	97914	2	
535163	43.986914	-117.019037	12/31/2015	3	575 HIGHWAY 20 26	ONTARIO	OR	97914	1	
535163	43.987059	-122.904316	12/31/2015	3	85503 JASPER PARK RD	PLEASANT HILL	OR	97455	1	
535163	43.987165	-122.906178	12/31/2015	3	85501 JASPER PARK RD	PLEASANT HILL	OR	97455	1	
535163	43.987179	-117.102278	12/31/2015	3	3834 LEE RD	ONTARIO	OR	97914	1	
535163	43.987754	-117.011833	12/31/2015	3	539 HIGHWAY 20 26	ONTARIO	OR	97914	1	
535163	43.987778	-117.012222	12/31/2015	3	HIGHWAY 20 26	ONTARIO	OR	97914	1	
535163	43.987834	-122.905025	12/31/2015	3	85521 JASPER PARK RD	PLEASANT HILL	OR	97455	1	
535163	43.988251	-117.085309	12/31/2015	3	3848 BUTTE DR	ONTARIO	OR	97914	2	
535163	43.988265	-117.013526	12/31/2015	3	545 HIGHWAY 20 26	ONTARIO	OR	97914	3	
535163	43.98831	-117.009471	12/31/2015	3	521 HIGHWAY 20 26	ONTARIO	OR	97914	2	
535163	43.988312	-117.008679	12/31/2015	3	515 HIGHWAY 20 26	ONTARIO	OR	97914	3	
535163	43.988351	-117.065288	12/31/2015	3	795 HIGHWAY 20 26	ONTARIO	OR	97914	1	
535163	43.988478	-122.905559	12/31/2015	3	85535 JASPER PARK RD	PLEASANT HILL	OR	97455	1	
535163	43.988606	-117.093141	12/31/2015	3	APPROXIMATLEY 0.4 MILES W OF HIGHWAY 20 26 & BUTTE DR	ONTARIO	OR	97914	1	
535163	43.989272	-122.905654	12/31/2015	3	85581 JASPER PARK RD	PLEASANT HILL	OR	97455	1	
535163	43.989355	-117.055374	12/31/2015	3	754 HIGHWAY 20 26	ONTARIO	OR	97914	2	
535163	43.989732	-117.031286	12/31/2015	3	626 HIGHWAY 20 26	ONTARIO	OR	97914	1	
535163	43.989925	-117.027517	12/31/2015	3	3855 CLARK BLVD	ONTARIO	OR	97914	2	
535163	43.9901	-117.005037	12/31/2015	3	3858 CAIRO LN	ONTARIO	OR	97914	1	
535163	43.99054	-117.035134	12/31/2015	3	644 HIGHWAY 20 26	ONTARIO	OR	97914	1	
535163	43.990546	-117.04189	12/31/2015	3	686 HIGHWAY 20 26	ONTARIO	OR	97914	1	
535163	43.990548	-117.070874	12/31/2015	3	3861 LINCOLN DR	ONTARIO	OR	97914	1	
535163	43.99055	-117.048106	12/31/2015	3	718 HIGHWAY 20 26	ONTARIO	OR	97914	2	
535163	43.991123	-121.251182	12/31/2015	3	60305 NIGHTHAWK RD	BEND	OR	97702	1	
535163	43.992	-117.070452	12/31/2015	3	APPROXIMATLEY 0.3 MILES SW OF RAILROAD AVE & LINCOLN DR	ONTARIO	OR	97914	1	
535163	43.9922	-121.25247	12/31/2015	3	APPROXIMATLEY 0.1 MILES SW OF NIGHT HAWK RD & BACK ALLEY ST	DESCHUTES RIVER WOODS	OR	97702	2	
535163	43.992202	-121.252867	12/31/2015	3	APPROXIMATLEY 0.2 MILES SW OF NIGHT HAWK RD & BACK ALLEY ST	DESCHUTES RIVER WOODS	OR	97702	2	
535163	43.992253	-117.019605	12/31/2015	3	580 HIGHWAY 20 26	ONTARIO	OR	97914	1	
535163	43.993	-121.25116	12/31/2015	3	LESS THAN 0.1 MILES W OF NIGHT HAWK RD & BACK ALLEY ST	DESCHUTES RIVER WOODS	OR	97702	1	
535163	43.993086	-121.252294	12/31/2015	3	APPROXIMATLEY 0.1 MILES W OF NIGHT HAWK RD & BACK ALLEY ST	DESCHUTES RIVER WOODS	OR	97702	2	
535163	43.993134	-117.022827	12/31/2015	3	586 HIGHWAY 20 26	ONTARIO	OR	97914	1	
535163	43.993486	-122.901296	12/31/2015	3	36855 JASPER LOWELL RD	JASPER	OR	97438	1	
535163	43.993846	-122.901802	12/31/2015	3	36853 JASPER LOWELL RD	JASPER	OR	97438	1	
535163	43.993957	-117.028292	12/31/2015	3	3883 CLARK BLVD	ONTARIO	OR	97914	1	
535163	43.993922	-122.901246	12/31/2015	3	36845 JASPER LOWELL RD	JASPER	OR	97438	1	
535163	43.994006	-117.100841	12/31/2015	3	3880 LEE RD	ONTARIO	OR	97914	1	
535163	43.994625	-123.004257	12/31/2015	3	34210 MATTHEWS RD	EUGENE	OR	97405	1	
535163	43.996204	-117.035054	12/31/2015	3	642 RAILROAD AVE	ONTARIO	OR	97914	1	
535163	43.996363	-117.028415	12/31/2015	3	618 RAILROAD AVE	ONTARIO	OR	97914	1	
535163	43.996572	-122.920878	12/31/2015	3	85870 EDENVALE RD	PLEASANT HILL	OR	97455	1	
535163	43.996626	-117.10669	12/31/2015	3	1010 RAILROAD AVE	ONTARIO	OR	97914	1	
535163	43.996674	-123.012959	12/31/2015	3	85930 HIGHWAY 99 S	EUGENE	OR	97405	1	
535163	43.996978	-117.00983	12/31/2015	3	518 RAILROAD AVE	ONTARIO	OR	97914	2	
535163	43.997735	-122.908895	12/31/2015	3	86002 EDENVALE RD	PLEASANT HILL	OR	97455	2	
535163	43.997743	-122.917297	12/31/2015	3	85892 EDENVALE RD	PLEASANT HILL	OR	97455	2	
535163	43.997755	-117.013085	12/31/2015	3	524 RAILROAD AVE	ONTARIO	OR	97914	1	
535163	43.997801	-122.916499	12/31/2015	3	85904 EDENVALE RD	PLEASANT HILL	OR	97455	1	

CenturyLink - Oregon  
 2015 and 2016 CAF Phase II Location Information - HUBB Portal Information

Study Area Code*	Latitude*	Longitude*	Date of Deployment*	Download/ Upload Speed Tier*	Address*	City*	State*	Zip Code*	# of Units*	HUBB Location ID
535163	43.997841	-122.912945	12/31/2015	3	85950 EDENVALE RD	PLEASANT HILL	OR	97455	2	
535163	43.997851	-122.916895	12/31/2015	3	85900 EDENVALE RD	PLEASANT HILL	OR	97455	2	
535163	43.997918	-117.033088	12/31/2015	3	624 RAILROAD AVE	ONTARIO	OR	97914	1	
535163	43.997946	-117.027374	12/31/2015	3	614 RAILROAD AVE	ONTARIO	OR	97914	1	
535163	43.997955	-122.926819	12/31/2015	3	85962 LAIRD LN	PLEASANT HILL	OR	97455	4	
535163	43.998239	-122.914512	12/31/2015	3	85932 EDENVALE RD	PLEASANT HILL	OR	97455	1	
535163	43.99841	-122.916271	12/31/2015	3	85910 EDENVALE RD	PLEASANT HILL	OR	97455	1	
535163	43.998646	-122.913682	12/31/2015	3	85938 EDENVALE RD	PLEASANT HILL	OR	97455	1	
535163	43.998697	-122.917311	12/31/2015	3	85935 FILBERT LN	PLEASANT HILL	OR	97455	2	
535163	43.998713	-122.912109	12/31/2015	3	85956 EDENVALE RD	PLEASANT HILL	OR	97455	1	
535163	43.998889	-122.909839	12/31/2015	3	85980 EDENVALE RD	PLEASANT HILL	OR	97455	3	
535163	43.999023	-122.915114	12/31/2015	3	85926 EDENVALE RD	PLEASANT HILL	OR	97455	1	
535163	43.999413	-122.916586	12/31/2015	3	85975 FILBERT LN	PLEASANT HILL	OR	97455	1	
535163	43.999637	-117.096493	12/31/2015	3	948 RAILROAD AVE	ONTARIO	OR	97914	1	
535163	43.999738	-122.917796	12/31/2015	3	LESS THAN 0.1 MILES N OF LAIRD LN & FILBERT LN	SPRINGFIELD	OR	97455	1	
535163	44.00017	-122.917099	12/31/2015	3	85997 FILBERT LN	PLEASANT HILL	OR	97455	1	
535163	44.0004	-117.040604	12/31/2015	3	646 RAILROAD AVE	ONTARIO	OR	97914	1	
535163	44.001347	-122.915553	12/31/2015	3	85928 EDENVALE RD	PLEASANT HILL	OR	97455	4	
535163	44.004766	-121.328701	12/31/2015	3	19872 ROCKING HORSE RD	BEND	OR	97702	7	
535163	44.006498	-122.921862	12/31/2015	3	86147 LAIRD LN	PLEASANT HILL	OR	97455	2	
535163	44.010128	-117.011667	12/31/2015	3	APPROXIMATLEY 0.2 MILES E OF SW 18TH AVE & GOLF COURSE RD	ONTARIO	OR	97914	1	
535163	44.012156	-117.045723	12/31/2015	3	APPROXIMATLEY 0.6 MILES W OF SW 18TH AVE & BUTLER BLVD	ONTARIO	OR	97914	1	
535163	44.012156	-117.04532	12/31/2015	3	APPROXIMATLEY 0.6 MILES W OF SW 18TH AVE & BUTLER BLVD	ONTARIO	OR	97914	1	
535163	44.01329	-117.023183	12/31/2015	3	4014 CLARK BLVD	ONTARIO	OR	97914	2	
535163	44.014562	-117.057325	12/31/2015	3	APPROXIMATLEY 0.5 MILES NE OF BUTLER BLVD & AIRPORT RD	ONTARIO	OR	97914	1	
535163	44.014632	-117.045752	12/31/2015	3	APPROXIMATLEY 0.7 MILES NW OF SW 18TH AVE & BUTLER BLVD	ONTARIO	OR	97914	1	
535163	44.014632	-117.045348	12/31/2015	3	APPROXIMATLEY 0.6 MILES NW OF SW 18TH AVE & BUTLER BLVD	ONTARIO	OR	97914	1	
535163	44.015524	-121.20015	12/31/2015	3	22470 MCARDLE RD	BEND	OR	97702	2	
535163	44.015832	-121.207343	12/31/2015	3	22324 MCARDLE RD	BEND	OR	97702	1	
535163	44.015877	-121.204812	12/31/2015	3	22380 MCARDLE RD	BEND	OR	97702	1	
535163	44.015883	-121.202285	12/31/2015	3	22420 MCARDLE RD	BEND	OR	97702	2	
535163	44.017195	-121.207324	12/31/2015	3	61050 SUM VIEW DR	BEND	OR	97702	1	
535163	44.017195	-121.204797	12/31/2015	3	22390 MCARDLE RD	BEND	OR	97702	1	
535163	44.017561	-121.199754	12/31/2015	3	22460 MCARDLE RD	BEND	OR	97702	1	
535163	44.017653	-121.202262	12/31/2015	3	22440 MCARDLE RD	BEND	OR	97702	1	
535163	44.018102	-121.206047	12/31/2015	3	61060 SUM VIEW DR	BEND	OR	97702	1	
535163	44.021219	-117.022291	12/31/2015	3	3680 SW 4TH AVE	ONTARIO	OR	97914	2	
535163	44.022	-117.025155	12/31/2015	3	APPROXIMATLEY 0.2 MILES S OF SW 4TH AVE & CLARK BLVD	ONTARIO	OR	97914	1	
535163	44.028397	-121.358565	12/31/2015	3	61340 TRIPLE KNOT RD	BEND	OR	97702	1	
535163	44.035113	-121.191911	12/31/2015	3	61560 GOSNEY RD	BEND	OR	97702	2	
535163	44.036006	-121.194681	12/31/2015	3	61595 GOSNEY RD	BEND	OR	97702	2	
535163	44.037619	-121.195954	12/31/2015	3	61635 GOSNEY RD	BEND	OR	97702	1	
535163	44.0394	-121.177137	12/31/2015	3	61665 HARMONY LN	BEND	OR	97702	1	
535163	44.039426	-121.195914	12/31/2015	3	61661 GOSNEY RD	BEND	OR	97702	1	
535163	44.039449	-121.174667	12/31/2015	3	61664 HARMONY LN	BEND	OR	97702	1	
535163	44.040774	-121.177313	12/31/2015	3	61707 HARMONY LN	BEND	OR	97702	1	
535163	44.041233	-121.175185	12/31/2015	3	61750 HARMONY LN	BEND	OR	97702	1	
535163	44.041294	-121.173892	12/31/2015	3	61760 HARMONY LN	BEND	OR	97702	1	

CenturyLink - Oregon  
 2015 and 2016 CAF Phase II Location Information - HUBB Portal Information

Study Area	Latitude*	Longitude*	Date of Deployment*	Download/ Upload Speed Tier*	Address*	City*	State*	Zip Code*	# of Units*	HUBB Location ID
535163	44.041544	-121.177066	12/31/2015	3	61731 HARMONY LN	BEND	OR	97702	1	
535163	44.042584	-121.195971	12/31/2015	3	61735 GOSNEY RD	BEND	OR	97702	1	
535163	44.04272	-121.173978	12/31/2015	3	61770 HARMONY LN	BEND	OR	97702	1	
535163	44.042955	-121.175357	12/31/2015	3	61775 HARMONY LN	BEND	OR	97702	2	
535163	44.043159	-121.177616	12/31/2015	3	61749 HARMONY LN	BEND	OR	97702	1	
535163	44.045969	-121.194196	12/31/2015	3	61865 GOSNEY RD	BEND	OR	97702	1	
535163	44.046126	-121.196561	12/31/2015	3	61885 GOSNEY RD	BEND	OR	97702	2	
535163	44.047596	-121.193709	12/31/2015	3	APPROXIMATELY 0.2 MILES S OF E HIGHWAY 20 & BYRAM RD	BEND	OR	97702	1	
535163	44.048449	-121.200869	12/31/2015	3	61920 TEAL RD	BEND	OR	97702	1	
535163	44.050216	-121.200633	12/31/2015	3	22425 BEAR CREEK RD	BEND	OR	97701	2	
535163	44.052025	-121.224728	12/31/2015	3	21954 BEAR CREEK RD	BEND	OR	97701	1	
535163	44.052194	-121.227118	12/31/2015	3	21936 BEAR CREEK RD	BEND	OR	97701	2	
535163	44.05335	-121.224247	12/31/2015	3	62071 TORKELESON RD	BEND	OR	97701	5	
535163	44.054658	-117.002696	12/31/2015	3	482 FOOTHILL DR	ONTARIO	OR	97914	2	
535163	44.05598	-121.227564	12/31/2015	3	62091 TORKELESON RD	BEND	OR	97701	2	
535163	44.06064	-116.998261	12/31/2015	3	406 FOOTHILL DR	ONTARIO	OR	97914	1	
535163	44.060816	-122.91202	12/31/2015	3	APPROXIMATELY 0.4 MILES NW OF JACOB LN & 66TH PL	SPRINGFIELD	OR	97478	1	
535163	44.060903	-121.037555	12/31/2015	3	25785 WALKER RD	BEND	OR	97701	1	
535163	44.060921	-122.919371	12/31/2015	3	962 62ND ST	SPRINGFIELD	OR	97478	2	
535163	44.061095	-122.912739	12/31/2015	3	1344 66TH ST	SPRINGFIELD	OR	97478	1	
535163	44.061377	-117.001845	12/31/2015	3	4368 GRAND VIEW LN	ONTARIO	OR	97914	1	
535163	44.061385	-117.00384	12/31/2015	3	4371 GRAND VIEW LN	ONTARIO	OR	97914	1	
535163	44.061425	-117.000233	12/31/2015	3	4372 GRAND VIEW LN	ONTARIO	OR	97914	1	
535163	44.062449	-117.003924	12/31/2015	3	4369 GRAND VIEW LN	ONTARIO	OR	97914	1	
535163	44.062452	-117.002241	12/31/2015	3	4389 GRAND VIEW LN	ONTARIO	OR	97914	1	
535163	44.063313	-117.003622	12/31/2015	3	4393 GRAND VIEW LN	ONTARIO	OR	97914	1	
535163	44.063381	-116.999031	12/31/2015	3	4374 GRAND VIEW LN	ONTARIO	OR	97914	1	
535163	44.063663	-122.909852	12/31/2015	3	1415 66TH ST	SPRINGFIELD	OR	97478	1	
535163	44.063684	-121.02664	12/31/2015	3	26040 WALKER RD	BEND	OR	97701	1	
535163	44.064028	-117.000679	12/31/2015	3	4394 GRAND VIEW LN	ONTARIO	OR	97914	1	
535163	44.064462	-121.037744	12/31/2015	3	25770 WALKER RD	BEND	OR	97701	2	
535163	44.064525	-117.008231	12/31/2015	3	517 ONTARIO HEIGHTS RD	ONTARIO	OR	97914	1	
535163	44.065439	-117.003301	12/31/2015	3	487 ONTARIO HEIGHTS RD	ONTARIO	OR	97914	1	
535163	44.065536	-117.000824	12/31/2015	3	4398 GRAND VIEW LN	ONTARIO	OR	97914	1	
535163	44.066595	-117.009703	12/31/2015	3	519 ONTARIO HEIGHTS RD	ONTARIO	OR	97914	1	
535163	44.06685	-121.024605	12/31/2015	3	26050 WALKER RD	BEND	OR	97701	1	
535163	44.066965	-117.014692	12/31/2015	3	533 ONTARIO HEIGHTS RD	ONTARIO	OR	97914	2	
535163	44.067641	-117.00285	12/31/2015	3	4397 BELLOWS DR	ONTARIO	OR	97914	1	
535163	44.067677	-123.132777	12/31/2015	3	LESS THAN 0.1 MILES SE OF EDISON ST & BETHEL DR	EUGENE	OR	97402	2	
535163	44.067726	-117.012225	12/31/2015	3	532 ONTARIO HEIGHTS RD	ONTARIO	OR	97914	3	
535163	44.067827	-121.029773	12/31/2015	3	26125 WALKER RD	BEND	OR	97701	1	
535163	44.068611	-121.0333	12/31/2015	3	25895 OGLES RD	BEND	OR	97701	1	
535163	44.068693	-117.00258	12/31/2015	3	4399 BELLOWS DR	ONTARIO	OR	97914	1	
535163	44.068835	-121.065751	12/31/2015	3	25231 ALFALFA MARKET RD	BEND	OR	97701	2	
535163	44.069174	-121.029773	12/31/2015	3	26163 WALKER RD	BEND	OR	97701	2	
535163	44.069331	-122.802193	12/31/2015	3	LESS THAN 0.1 MILES NE OF PAGE LN & MCKENZIE HWY	SPRINGFIELD	OR	97478	1	
535163	44.069397	-116.995942	12/31/2015	3	4400 BAKER RD	ONTARIO	OR	97914	4	
535163	44.069609	-122.804296	12/31/2015	3	39539 MCKENZIE HWY	SPRINGFIELD	OR	97478	2	

CenturyLink - Oregon  
 2015 and 2016 CAF Phase II Location Information - HUBB Portal Information

Study Area Code*	Latitude*	Longitude*	Date of Deployment*	Download/ Upload Speed Tier*	Address*	City*	State*	Zip Code*	# of Units*	HUBB Location ID
535163	44.069635	-117.002102	12/31/2015	3	4407 BELLOWS DR	ONTARIO	OR	97914	1	
535163	44.069698	-122.802877	12/31/2015	3	39547 MCKENZIE HWY	SPRINGFIELD	OR	97478	2	
535163	44.069863	-121.156296	12/31/2015	3	23321 ALFALFA MARKET RD	BEND	OR	97701	2	
535163	44.069873	-117.00774	12/31/2015	3	4417 OAK RD	ONTARIO	OR	97914	1	
535163	44.070289	-122.800884	12/31/2015	3	39599 MCKENZIE HWY	SPRINGFIELD	OR	97478	2	
535163	44.070423	-122.802027	12/31/2015	3	39555 MCKENZIE HWY	SPRINGFIELD	OR	97478	2	
535163	44.070544	-117.004538	12/31/2015	3	4420 OAK RD	ONTARIO	OR	97914	1	
535163	44.070616	-122.799492	12/31/2015	3	39631 MCKENZIE HWY	SPRINGFIELD	OR	97478	2	
535163	44.070744	-123.129204	12/31/2015	3	585 CHESTNUT DR	EUGENE	OR	97404	1	
535163	44.070769	-117.002675	12/31/2015	3	4419 BELLOWS DR	ONTARIO	OR	97914	1	
535163	44.070803	-121.154147	12/31/2015	3	23367 ALFALFA MARKET RD	BEND	OR	97701	2	
535163	44.070894	-117.004538	12/31/2015	3	4427 BELLOWS DR	ONTARIO	OR	97914	2	
535163	44.070898	-122.799271	12/31/2015	3	88444 FALLIN LN	SPRINGFIELD	OR	97478	2	
535163	44.070908	-122.799291	12/31/2015	3	88452 FALLIN LN	SPRINGFIELD	OR	97478	2	
535163	44.071079	-117.005171	12/31/2015	3	LESS THAN 0.1 MILES W OF OAK RD & BELLOWS DR	ONTARIO	OR	97914	1	
535163	44.071329	-121.066694	12/31/2015	3	25200 ALFALFA MARKET RD	BEND	OR	97701	2	
535163	44.071413	-122.80091	12/31/2015	3	39601 MCKENZIE HWY	SPRINGFIELD	OR	97478	1	
535163	44.071418	-122.799929	12/31/2015	3	39613 MCKENZIE HWY	SPRINGFIELD	OR	97478	1	
535163	44.07143	-122.798787	12/31/2015	3	88464 FALLIN LN	SPRINGFIELD	OR	97478	2	
535163	44.071923	-121.156612	12/31/2015	3	23344 ALFALFA MARKET RD	BEND	OR	97701	1	
535163	44.071941	-116.994165	12/31/2015	3	4436 BAKER RD	ONTARIO	OR	97914	1	
535163	44.072487	-121.155102	12/31/2015	3	23370 ALFALFA MARKET RD	BEND	OR	97701	1	
535163	44.072521	-121.15905	12/31/2015	3	62570 DIXON LOOP	BEND	OR	97701	1	
535163	44.072646	-116.984048	12/31/2015	3	APPROXIMATLEY 0.1 MILES S OF VAQUERO DR & CASA RIO DR	ONTARIO	OR	97914	1	
535163	44.072657	-122.80976	12/31/2015	3	APPROXIMATLEY 0.3 MILES SE OF MCKENZIE ACRES DR & JAMESON CREEK RD	SPRINGFIELD	OR	97478	1	
535163	44.072767	-121.029769	12/31/2015	3	26255 WALKER RD	BEND	OR	97701	1	
535163	44.072924	-116.983631	12/31/2015	3	4442 CASA RIO DR	ONTARIO	OR	97914	1	
535163	44.072783	-121.026342	12/31/2015	3	26270 WALKER RD	BEND	OR	97701	2	
535163	44.073178	-122.802908	12/31/2015	3	39609 MCKENZIE HWY	SPRINGFIELD	OR	97478	1	
535163	44.072993	-121.085445	12/31/2015	3	24811 ALFALFA MARKET RD	BEND	OR	97701	1	
535163	44.073322	-121.159439	12/31/2015	3	62620 DIXON LOOP	BEND	OR	97701	1	
535163	44.073449	-116.983791	12/31/2015	3	4444 CASA RIO DR	ONTARIO	OR	97914	1	
535163	44.073545	-116.990915	12/31/2015	3	4430 BAKER RD	ONTARIO	OR	97914	1	
535163	44.073665	-121.029767	12/31/2015	3	26285 WALKER RD	BEND	OR	97701	1	
535163	44.073976	-116.983504	12/31/2015	3	4446 CASA RIO DR	ONTARIO	OR	97914	2	
535163	44.074222	-121.159429	12/31/2015	3	62630 DIXON LOOP	BEND	OR	97701	1	
535163	44.07447	-116.983391	12/31/2015	3	4448 CASA RIO DR	ONTARIO	OR	97914	2	
535163	44.074553	-121.029766	12/31/2015	3	26315 WALKER RD	BEND	OR	97701	1	
535163	44.074877	-121.061352	12/31/2015	3	62700 TODD RD	BEND	OR	97701	2	
535163	44.075136	-121.159424	12/31/2015	3	62650 DIXON LOOP	BEND	OR	97701	1	
535163	44.075391	-121.028542	12/31/2015	3	26345 WALKER RD	BEND	OR	97701	2	
535163	44.075471	-121.030983	12/31/2015	3	26335 WALKER RD	BEND	OR	97701	1	
535163	44.075773	-122.814477	12/31/2015	3	LESS THAN 0.1 MILES NE OF MCKENZIE ACRES DR & JAMESON CREEK RD	SPRINGFIELD	OR	97478	1	
535163	44.076034	-121.034706	12/31/2015	3	25885 ALFALFA MARKET RD	BEND	OR	97701	1	
535163	44.076051	-121.159418	12/31/2015	3	62680 DIXON LOOP	BEND	OR	97701	1	
535163	44.076108	-116.98173	12/31/2015	3	4455 HIGHWAY 201	ONTARIO	OR	97914	1	
535163	44.076148	-121.064057	12/31/2015	3	25252 RAVEN LN	BEND	OR	97701	1	
535163	44.07619	-121.065313	12/31/2015	3	25230 RAVEN LN	BEND	OR	97701	1	

CenturyLink - Oregon  
 2015 and 2016 CAF Phase II Location Information - HUBB Portal Information

Study Area Code*	Latitude*	Longitude*	Date of Deployment*	Download/ Upload Speed Tier*	Address*	City*	State*	Zip Code*	# of Units*	HUBB Location ID
535163	44.076302	-121.029807	12/31/2015	3	26375 WALKER RD	BEND	OR	97701	1	
535163	44.076482	-116.983217	12/31/2015	3	391 WEBSTER WAY	ONTARIO	OR	97914	1	
535163	44.076485	-116.984245	12/31/2015	3	397 WEBSTER WAY	ONTARIO	OR	97914	1	
535163	44.076625	-116.980554	12/31/2015	3	381 WEBSTER WAY	ONTARIO	OR	97914	1	
535163	44.076779	-122.814911	12/31/2015	3	88540 LONE FIR DR	SPRINGFIELD	OR	97478	2	
535163	44.076816	-121.01886	12/31/2015	3	26161 WILLARD RD	BEND	OR	97701	3	
535163	44.076957	-121.159415	12/31/2015	3	62710 DIXON LOOP	BEND	OR	97701	1	
535163	44.077174	-116.980531	12/31/2015	3	380 WEBSTER WAY	ONTARIO	OR	97914	1	
535163	44.077174	-116.980188	12/31/2015	3	378 WEBSTER WAY	ONTARIO	OR	97914	1	
535163	44.07718	-121.028618	12/31/2015	3	26395 WALKER RD	BEND	OR	97701	1	
535163	44.077228	-121.030983	12/31/2015	3	25925 ALFALFA MARKET RD	BEND	OR	97701	1	
535163	44.077259	-116.983307	12/31/2015	3	390 WEBSTER WAY	ONTARIO	OR	97914	1	
535163	44.077461	-120.995848	12/31/2015	3	26610 WILLARD RD	BEND	OR	97701	1	
535163	44.077629	-121.055382	12/31/2015	3	25445 ELK LN	BEND	OR	97701	1	
535163	44.077674	-121.05661	12/31/2015	3	25411 ELK LN	BEND	OR	97701	1	
535163	44.077708	-121.057858	12/31/2015	3	25387 ELK LN	BEND	OR	97701	1	
535163	44.077754	-121.059116	12/31/2015	3	25359 ELK LN	BEND	OR	97701	2	
535163	44.077855	-121.15941	12/31/2015	3	62740 DIXON LOOP	BEND	OR	97701	2	
535163	44.077874	-116.980302	12/31/2015	3	4467 HIGHWAY 201	ONTARIO	OR	97914	1	
535163	44.077892	-121.007344	12/31/2015	3	26400 WILLARD RD	BEND	OR	97701	1	
535163	44.077921	-121.064102	12/31/2015	3	25261 ELK LN	BEND	OR	97701	1	
535163	44.078138	-121.014618	12/31/2015	3	26200 WILLARD RD	BEND	OR	97701	1	
535163	44.0782	-116.980297	12/31/2015	3	4469 HIGHWAY 201	ONTARIO	OR	97914	1	
535163	44.078501	-116.980292	12/31/2015	3	4473 HIGHWAY 201	ONTARIO	OR	97914	1	
535163	44.078738	-121.028639	12/31/2015	3	25990 ALFALFA MARKET RD	BEND	OR	97701	4	
535163	44.078755	-121.161863	12/31/2015	3	62750 DIXON LOOP	BEND	OR	97701	2	
535163	44.078977	-121.159403	12/31/2015	3	62760 DIXON LOOP	BEND	OR	97701	1	
535163	44.078984	-117.00255	12/31/2015	3	4460 OAK RD	ONTARIO	OR	97914	2	
535163	44.07953	-121.004665	12/31/2015	3	62875 SCHMIDT RD	BEND	OR	97701	1	
535163	44.079607	-121.030925	12/31/2015	3	25920 ALFALFA MARKET RD	BEND	OR	97701	1	
535163	44.079666	-121.161851	12/31/2015	3	62770 STENKAMP RD	BEND	OR	97701	2	
535163	44.079669	-121.159394	12/31/2015	3	62780 DIXON LOOP	BEND	OR	97701	1	
535163	44.079968	-117.007691	12/31/2015	3	4465 OAK RD	ONTARIO	OR	97914	2	
535163	44.080256	-121.076516	12/31/2015	3	25016 ELK LN	BEND	OR	97701	2	
535163	44.080323	-121.077899	12/31/2015	3	62821 DESCHUTES RD	BEND	OR	97701	2	
535163	44.080354	-121.07908	12/31/2015	3	24962 ELK LN	BEND	OR	97701	2	
535163	44.080371	-121.028483	12/31/2015	3	62875 JOHNSON RANCH RD	BEND	OR	97701	3	
535163	44.080407	-121.08032	12/31/2015	3	24870 ELK LN	BEND	OR	97701	2	
535163	44.080461	-121.081569	12/31/2015	3	24860 ELK LN	BEND	OR	97701	1	
535163	44.080612	-121.085267	12/31/2015	3	24824 ELK LN	BEND	OR	97701	1	
535163	44.080662	-121.086461	12/31/2015	3	62810 BEND RD	BEND	OR	97701	2	
535163	44.081038	-121.160623	12/31/2015	3	62826 STENKAMP RD	BEND	OR	97701	1	
535163	44.082051	-121.077935	12/31/2015	3	62845 DESCHUTES RD	BEND	OR	97701	1	
535163	44.0821	-121.079126	12/31/2015	3	24965 DEER LN	BEND	OR	97701	1	
535163	44.082201	-121.081586	12/31/2015	3	24905 DEER LN	BEND	OR	97701	2	
535163	44.082251	-121.082831	12/31/2015	3	24885 DEER LN	BEND	OR	97701	1	
535163	44.082266	-121.004654	12/31/2015	3	62955 SCHMIDT RD	BEND	OR	97701	1	
535163	44.082302	-121.084064	12/31/2015	3	24855 DEER LN	BEND	OR	97701	1	

CenturyLink - Oregon  
 2015 and 2016 CAF Phase II Location Information - HUBB Portal Information

Study Area Code*	Latitude*	Longitude*	Date of Deployment*	Download/ Upload Speed Tier*	Address*	City*	State*	Zip Code*	# of Units*	HUBB Location ID
535163	44.082401	-121.086478	12/31/2015	3	62888 BEND RD	BEND	OR	97701	1	
535163	44.082845	-121.075815	12/31/2015	3	62870 DESCHUTES RD	BEND	OR	97701	1	
535163	44.082852	-121.160626	12/31/2015	3	62862 STENKAMP RD	BEND	OR	97701	1	
535163	44.082961	-121.024634	12/31/2015	3	62960 JOHNSON RANCH RD	BEND	OR	97701	1	
535163	44.084482	-121.017151	12/31/2015	3	26245 HORSELL RD	BEND	OR	97701	1	
535163	44.083455	-121.029964	12/31/2015	3	62905 JOHNSON RANCH RD	BEND	OR	97701	2	
535163	44.084992	-121.027969	12/31/2015	3	62939 JOHNSON RANCH RD	BEND	OR	97701	1	
535163	44.08556	-120.996236	12/31/2015	3	26625 HORSELL RD	BEND	OR	97701	1	
535163	44.085634	-120.994838	12/31/2015	3	26635 HORSELL RD	BEND	OR	97701	1	
535163	44.08588	-121.004659	12/31/2015	3	63025 SCHMIDT RD	BEND	OR	97701	1	
535163	44.086486	-121.022803	12/31/2015	3	26083 HORSELL RD	BEND	OR	97701	2	
535163	44.086402	-123.131754	12/31/2015	3	1521 GOLDEN AVE	EUGENE	OR	97404	1	
535163	44.086657	-123.1322	12/31/2015	3	1538 GOLDEN AVE	EUGENE	OR	97404	1	
535163	44.086567	-121.025259	12/31/2015	3	63080 JOHNSON RANCH RD	BEND	OR	97701	1	
535163	44.087491	-121.009352	12/31/2015	3	26345 HORSELL RD	BEND	OR	97701	1	
535163	44.087287	-121.029782	12/31/2015	3	62955 JOHNSON RANCH RD	BEND	OR	97701	1	
535163	44.088219	-120.995828	12/31/2015	3	26570 HORSELL RD	BEND	OR	97701	1	
535163	44.088515	-123.957585	12/31/2015	3	90187 UPPER NORTH FORK RD	FLORENCE	OR	97439	1	
535163	44.089415	-120.999599	12/31/2015	3	26550 HORSELL RD	BEND	OR	97701	1	
535163	44.089528	-121.029666	12/31/2015	3	63125 JOHNSON RANCH RD	BEND	OR	97701	1	
535163	44.089616	-121.004607	12/31/2015	3	26450 HORSELL RD	BEND	OR	97701	2	
535163	44.092995	-120.99961	12/31/2015	3	26556 HORSELL RD	BEND	OR	97701	1	
535163	44.089813	-121.009574	12/31/2015	3	26350 HORSELL RD	BEND	OR	97701	2	
535163	44.093345	-123.167957	12/31/2015	3	2692 ARNOLD AVE	EUGENE	OR	97402	1	
535163	44.093326	-123.1673	12/31/2015	3	2693 ARNOLD AVE	EUGENE	OR	97402	1	
535163	44.093377	-123.170172	12/31/2015	3	2716 ELIZABETH ST	EUGENE	OR	97402	1	
535163	44.093452	-123.169167	12/31/2015	3	4249 ASHLEY CT	EUGENE	OR	97402	2	
535163	44.093458	-123.167449	12/31/2015	3	2699 ARNOLD AVE	EUGENE	OR	97402	1	
535163	44.093466	-123.167793	12/31/2015	3	2698 ARNOLD AVE	EUGENE	OR	97402	1	
535163	44.093709	-123.168369	12/31/2015	3	4214 ASHLEY LN	EUGENE	OR	97402	1	
535163	44.0936	-123.170039	12/31/2015	3	2728 ELIZABETH ST	EUGENE	OR	97402	1	
535163	44.093848	-123.168194	12/31/2015	3	4202 ASHLEY LN	EUGENE	OR	97402	1	
535163	44.094158	-123.168191	12/31/2015	3	4203 ASHLEY LN	EUGENE	OR	97402	2	
535163	44.095825	-121.029806	12/31/2015	3	63295 JOHNSON RANCH RD	BEND	OR	97701	4	
535163	44.094305	-123.168363	12/31/2015	3	4215 ASHLEY LN	EUGENE	OR	97402	1	
535163	44.09644	-123.044599	12/31/2015	3	3990 SPORTS WAY	SPRINGFIELD	OR	97477	1	
535163	44.096591	-120.999628	12/31/2015	3	26560 HORSELL RD	BEND	OR	97701	1	
535163	44.097455	-121.024684	12/31/2015	3	63310 JOHNSON RANCH RD	BEND	OR	97701	3	
535163	44.099677	-121.029836	12/31/2015	3	63403 JOHNSON RANCH RD	BEND	OR	97701	1	
535163	44.100132	-121.029838	12/31/2015	3	63415 JOHNSON RANCH RD	BEND	OR	97701	1	
535163	44.100813	-121.029841	12/31/2015	3	63435 JOHNSON RANCH RD	BEND	OR	97701	1	
535163	44.101722	-121.029845	12/31/2015	3	63455 JOHNSON RANCH RD	BEND	OR	97701	1	
535163	44.10246	-121.030088	12/31/2015	3	63495 JOHNSON RANCH RD	BEND	OR	97701	1	
535163	44.104609	-121.030011	12/31/2015	3	63545 JOHNSON RANCH RD	BEND	OR	97701	1	
535163	44.105739	-121.021384	12/31/2015	3	63540 JOHNSON RANCH RD	BEND	OR	97701	3	
535163	44.106498	-121.028976	12/31/2015	3	63595 JOHNSON RANCH RD	BEND	OR	97701	1	
535163	44.107682	-121.01966	12/31/2015	3	63780 DIAMOND FORGE RD	BEND	OR	97701	2	
535163	44.107929	-122.42533	12/31/2015	3	49410 MCKENZIE HWY	VIDA	OR	97488	1	

CenturyLink - Oregon  
 2015 and 2016 CAF Phase II Location Information - HUBB Portal Information

Study Area	Latitude*	Longitude*	Date of Deployment*	Download/ Upload Speed Tier*	Address*	City*	State*	Zip Code*	# of Units*	HUBB Location ID
535163	44.108635	-122.424979	12/31/2015	3	49430 MCKENZIE HWY	VIDA	OR	97488	1	
535163	44.108924	-122.424689	12/31/2015	3	49440 MCKENZIE HWY	VIDA	OR	97488	1	
535163	44.109406	-121.020184	12/31/2015	3	63775 DIAMOND FORGE RD	BEND	OR	97701	2	
535163	44.109863	-122.424858	12/31/2015	3	49460 MCKENZIE HWY	VIDA	OR	97488	1	
535163	44.110262	-122.4243	12/31/2015	3	49480 MCKENZIE HWY	VIDA	OR	97488	1	
535163	44.110274	-122.430147	12/31/2015	3	49333 EAGLE ROCK PL	VIDA	OR	97488	1	
535163	44.110289	-122.4292	12/31/2015	3	49336 EAGLE ROCK PL	VIDA	OR	97488	1	
535163	44.110371	-122.431049	12/31/2015	3	49299 MCKENZIE HWY	VIDA	OR	97488	2	
535163	44.11047	-122.428029	12/31/2015	3	89667 EAGLE ROCK DR	VIDA	OR	97488	2	
535163	44.110432	-122.425349	12/31/2015	3	49448 MCKENZIE HWY	VIDA	OR	97488	2	
535163	44.110708	-122.423715	12/31/2015	3	49482 MCKENZIE HWY	VIDA	OR	97488	1	
535163	44.110933	-122.42288	12/31/2015	3	49498 MCKENZIE HWY	VIDA	OR	97488	1	
535163	44.111047	-122.426141	12/31/2015	3	49415 EAGLE ROCK PL	VIDA	OR	97488	3	
535163	44.110986	-122.431381	12/31/2015	3	49259 MCKENZIE HWY	VIDA	OR	97488	2	
535163	44.111053	-122.426155	12/31/2015	3	49459 MCKENZIE HWY	VIDA	OR	97488	2	
535163	44.111247	-122.428117	12/31/2015	3	49360 EAGLE ROCK PL	VIDA	OR	97488	1	
535163	44.11122	-122.423166	12/31/2015	3	49504 MCKENZIE HWY	VIDA	OR	97488	3	
535163	44.111283	-122.427101	12/31/2015	3	49400 EAGLE ROCK PL	VIDA	OR	97488	1	
535163	44.111262	-122.429091	12/31/2015	3	49344 EAGLE ROCK PL	VIDA	OR	97488	1	
535163	44.111574	-122.431446	12/31/2015	3	49251 MCKENZIE HWY	VIDA	OR	97488	1	
535163	44.111357	-122.430221	12/31/2015	3	49339 EAGLE ROCK PL	VIDA	OR	97488	2	
535163	44.111623	-122.422835	12/31/2015	3	49514 MCKENZIE HWY	VIDA	OR	97488	1	
535163	44.111617	-122.42282	12/31/2015	3	49524 MCKENZIE HWY	VIDA	OR	97488	1	
535163	44.112037	-122.423889	12/31/2015	3	49525 MCKENZIE HWY	VIDA	OR	97488	1	
535163	44.111717	-122.424614	12/31/2015	3	49491 MCKENZIE HWY	VIDA	OR	97488	3	
535163	44.112072	-122.431777	12/31/2015	3	49243 MCKENZIE HWY	VIDA	OR	97488	1	
535163	44.112043	-122.423904	12/31/2015	3	49513 MCKENZIE HWY	VIDA	OR	97488	1	
535163	44.112317	-122.426394	12/31/2015	3	49410 EAGLE ROCK PL	VIDA	OR	97488	1	
535163	44.112319	-122.427344	12/31/2015	3	49391 EAGLE ROCK PL	VIDA	OR	97488	1	
535163	44.112333	-122.430104	12/31/2015	3	49341 EAGLE ROCK PL	VIDA	OR	97488	1	
535163	44.112327	-122.430089	12/31/2015	3	49355 EAGLE ROCK PL	VIDA	OR	97488	1	
535163	44.112341	-122.432289	12/31/2015	3	49229 MCKENZIE HWY	VIDA	OR	97488	1	
535163	44.11234	-122.428277	12/31/2015	3	49363 EAGLE ROCK PL	VIDA	OR	97488	1	
535163	44.11247	-122.432879	12/31/2015	3	49221 MCKENZIE HWY	VIDA	OR	97488	1	
535163	44.112404	-122.422313	12/31/2015	3	49528 MCKENZIE HWY	VIDA	OR	97488	2	
535163	44.112653	-122.433277	12/31/2015	3	49215 MCKENZIE HWY	VIDA	OR	97488	1	
535163	44.112487	-122.423565	12/31/2015	3	49527 MCKENZIE HWY	VIDA	OR	97488	1	
535163	44.112842	-122.433687	12/31/2015	3	49209 MCKENZIE HWY	VIDA	OR	97488	1	
535163	44.112741	-121.028866	12/31/2015	3	63650 JOHNSON RANCH RD	BEND	OR	97701	1	
535163	44.112918	-123.128147	12/31/2015	3	424 TERRA LINDA AVE	EUGENE	OR	97404	2	
535163	44.11325	-122.433512	12/31/2015	3	49201 MCKENZIE HWY	VIDA	OR	97488	1	
535163	44.113416	-122.45944	12/31/2015	3	48588 MCKENZIE HWY	VIDA	OR	97488	1	
535163	44.113488	-122.456341	12/31/2015	3	48690 MCKENZIE HWY	VIDA	OR	97488	1	
535163	44.113661	-122.422848	12/31/2015	3	49539 MCKENZIE HWY	VIDA	OR	97488	1	
535163	44.113691	-122.434736	12/31/2015	3	49185 MCKENZIE HWY	VIDA	OR	97488	1	
535163	44.114155	-122.450762	12/31/2015	3	48808 MCKENZIE HWY	VIDA	OR	97488	1	
535163	44.113907	-122.460078	12/31/2015	3	48582 MCKENZIE HWY	VIDA	OR	97488	1	
535163	44.114216	-122.460401	12/31/2015	3	48560 MCKENZIE HWY	VIDA	OR	97488	1	

CenturyLink - Oregon  
 2015 and 2016 CAF Phase II Location Information - HUBB Portal Information

Study Area Code*	Latitude*	Longitude*	Date of Deployment*	Download/ Upload Speed Tier*	Address*	City*	State*	Zip Code*	# of Units*	HUBB Location ID
535163	44.114281	-122.422751	12/31/2015	3	49545 MCKENZIE HWY	VIDA	OR	97488	1	
535163	44.114222	-122.460415	12/31/2015	3	48570 MCKENZIE HWY	VIDA	OR	97488	1	
535163	44.114711	-122.421649	12/31/2015	3	49556 MCKENZIE HWY	VIDA	OR	97488	1	
535163	44.11444	-122.421694	12/31/2015	3	49554 MCKENZIE HWY	VIDA	OR	97488	2	
535163	44.114903	-122.42259	12/31/2015	3	49549 MCKENZIE HWY	VIDA	OR	97488	1	
535163	44.114979	-122.421567	12/31/2015	3	49558 MCKENZIE HWY	VIDA	OR	97488	1	
535163	44.115262	-122.421502	12/31/2015	3	49562 MCKENZIE HWY	VIDA	OR	97488	1	
535163	44.115217	-122.461008	12/31/2015	3	48554 MCKENZIE HWY	VIDA	OR	97488	1	
535163	44.115406	-122.42243	12/31/2015	3	49553 MCKENZIE HWY	VIDA	OR	97488	1	
535163	44.115719	-122.449706	12/31/2015	3	48791 MCKENZIE HWY	VIDA	OR	97488	1	
535163	44.116382	-122.422513	12/31/2015	3	49561 MCKENZIE HWY	VIDA	OR	97488	2	
535163	44.115778	-122.422749	12/31/2015	3	49557 MCKENZIE HWY	VIDA	OR	97488	1	
535163	44.117044	-122.422373	12/31/2015	3	49569 MCKENZIE HWY	VIDA	OR	97488	1	
535163	44.116777	-122.422462	12/31/2015	3	49565 MCKENZIE HWY	VIDA	OR	97488	1	
535163	44.117727	-122.421576	12/31/2015	3	49589 MCKENZIE HWY	VIDA	OR	97488	1	
535163	44.1178	-122.419961	12/31/2015	3	49600 MCKENZIE HWY	VIDA	OR	97488	1	
535163	44.118253	-122.419401	12/31/2015	3	49624 MCKENZIE HWY	VIDA	OR	97488	1	
535163	44.118549	-122.418952	12/31/2015	3	49630 MCKENZIE HWY	VIDA	OR	97488	1	
535163	44.118261	-122.421153	12/31/2015	3	49595 MCKENZIE HWY	VIDA	OR	97488	1	
535163	44.118924	-122.419372	12/31/2015	3	49625 MCKENZIE HWY	VIDA	OR	97488	1	
535163	44.118833	-122.420692	12/31/2015	3	49615 MCKENZIE HWY	VIDA	OR	97488	1	
535163	44.119749	-122.419884	12/31/2015	3	49631 MCKENZIE HWY	VIDA	OR	97488	1	
535163	44.120264	-122.415752	12/31/2015	3	49730 MCKENZIE HWY	VIDA	OR	97488	2	
535163	44.120451	-122.417162	12/31/2015	3	49687 MCKENZIE HWY	VIDA	OR	97488	1	
535163	44.120442	-122.417144	12/31/2015	3	49701 MCKENZIE HWY	VIDA	OR	97488	3	
535163	44.12058	-122.415025	12/31/2015	3	49748 MCKENZIE HWY	VIDA	OR	97488	1	
535163	44.120501	-122.415286	12/31/2015	3	49742 MCKENZIE HWY	VIDA	OR	97488	1	
535163	44.120686	-122.415589	12/31/2015	3	49733 MCKENZIE HWY	VIDA	OR	97488	6	
535163	44.120672	-122.414892	12/31/2015	3	49752 MCKENZIE HWY	VIDA	OR	97488	1	
535163	44.120854	-122.414232	12/31/2015	3	49766 MCKENZIE HWY	VIDA	OR	97488	1	
535163	44.120759	-122.414502	12/31/2015	3	49760 MCKENZIE HWY	VIDA	OR	97488	1	
535163	44.122491	-121.017359	12/31/2015	3	64040 JOHNSON RANCH RD	BEND	OR	97701	2	
535163	44.121086	-122.413771	12/31/2015	3	49790 MCKENZIE HWY	VIDA	OR	97488	1	
535163	44.123278	-122.623813	12/31/2015	3	APPROXIMATELY 0.4 MILES E OF MCKENZIE HWY & CANAL LN	LOWELL	OR	97489	3	
535163	44.123488	-122.619167	12/31/2015	3	90371 FISH HATCHERY RD	WALTERVILLE	OR	97489	3	
535163	44.124035	-122.634514	12/31/2015	3	44001 CANAL LN	WALTERVILLE	OR	97489	1	
535163	44.1249	-122.632	12/31/2015	3	44065 CANAL LN	WALTERVILLE	OR	97489	1	
535163	44.124982	-122.630866	12/31/2015	3	44083 CANAL LN	WALTERVILLE	OR	97489	1	
535163	44.125062	-122.630409	12/31/2015	3	44095 MCKENZIE HWY	WALTERVILLE	OR	97489	1	
535163	44.125026	-122.631373	12/31/2015	3	44077 CANAL LN	WALTERVILLE	OR	97489	1	
535163	44.125964	-122.631698	12/31/2015	3	44053 CANAL LN	WALTERVILLE	OR	97489	1	
535163	44.125801	-122.633902	12/31/2015	3	44025 CANAL LN	WALTERVILLE	OR	97489	1	
535163	44.126294	-122.628897	12/31/2015	3	44135 MCKENZIE HWY	WALTERVILLE	OR	97489	1	
535163	44.126288	-122.628883	12/31/2015	3	44155 MCKENZIE HWY	WALTERVILLE	OR	97489	2	
535163	44.126625	-122.627363	12/31/2015	3	44195 MCKENZIE HWY	WALTERVILLE	OR	97489	1	
535163	44.126341	-122.629698	12/31/2015	3	44115 MCKENZIE HWY	WALTERVILLE	OR	97489	3	
535163	44.12762	-122.624375	12/31/2015	3	44229 MCKENZIE HWY	WALTERVILLE	OR	97489	36	
535163	44.126643	-122.62589	12/31/2015	3	44221 MCKENZIE HWY	WALTERVILLE	OR	97489	2	



CenturyLink - Oregon  
 2015 and 2016 CAF Phase II Location Information - HUBB Portal Information

Study Area Code*	Latitude*	Longitude*	Date of Deployment*	Download/ Upload Speed Tier*	Address*	City*	State*	Zip Code*	# of Units*	HUBB Location ID
535163	44.130231	-122.621996	12/31/2015	3	44319 MCKENZIE HWY	WALTERVILLE	OR	97489	2	
535163	44.127848	-122.919317	12/31/2015	3	APPROXIMATLEY 0.1 MILES N OF NADEAU RD & MARCOLA RD	SPRINGFIELD	OR	97478	1	
535163	44.131127	-122.618213	12/31/2015	3	44455 MCKENZIE HWY	WALTERVILLE	OR	97489	1	
535163	44.130464	-122.619377	12/31/2015	3	44387 MCKENZIE HWY	WALTERVILLE	OR	97489	1	
535163	44.131788	-122.617026	12/31/2015	3	44471 MCKENZIE HWY	WALTERVILLE	OR	97489	2	
535163	44.131458	-122.61746	12/31/2015	3	44461 MCKENZIE HWY	WALTERVILLE	OR	97489	2	
535163	44.132614	-122.616202	12/31/2015	3	44501 MCKENZIE HWY	WALTERVILLE	OR	97489	1	
535163	44.132182	-122.616604	12/31/2015	3	44479 MCKENZIE HWY	WALTERVILLE	OR	97489	1	
535163	44.134015	-122.614816	12/31/2015	3	44531 MCKENZIE HWY	WALTERVILLE	OR	97489	2	
535163	44.133234	-122.615442	12/31/2015	3	44509 MCKENZIE HWY	WALTERVILLE	OR	97489	2	
535163	44.13562	-122.614414	12/31/2015	3	44561 MCKENZIE HWY	WALTERVILLE	OR	97489	1	
535163	44.134721	-122.614589	12/31/2015	3	44545 MCKENZIE HWY	WALTERVILLE	OR	97489	1	
535163	44.138353	-122.891078	12/31/2015	3	91008 LA LONE RD	SPRINGFIELD	OR	97478	2	
535163	44.136441	-122.614236	12/31/2015	3	44569 MCKENZIE HWY	WALTERVILLE	OR	97489	2	
535163	44.139278	-122.553634	12/31/2015	3	46121 MCKENZIE HWY	VIDA	OR	97488	2	
535163	44.139627	-122.555356	12/31/2015	3	46037 MCKENZIE HWY	VIDA	OR	97488	1	
535163	44.139632	-122.555371	12/31/2015	3	46055 MCKENZIE HWY	VIDA	OR	97488	2	
535163	44.140426	-122.577415	12/31/2015	3	45461 GOODPASTURE RD	VIDA	OR	97488	1	
535163	44.140526	-122.558062	12/31/2015	3	45986 MCKENZIE HWY	VIDA	OR	97488	1	
535163	44.14095	-122.556747	12/31/2015	3	45933 MCKENZIE HWY	VIDA	OR	97488	1	
535163	44.141211	-122.559767	12/31/2015	3	45963 MCKENZIE HWY	VIDA	OR	97488	1	
535163	44.141381	-122.606958	12/31/2015	3	44643 MCKENZIE HWY	WALTERVILLE	OR	97489	1	
535163	44.141302	-122.606694	12/31/2015	3	44645 MCKENZIE HWY	WALTERVILLE	OR	97489	1	
535163	44.141808	-122.560061	12/31/2015	3	45929 MCKENZIE HWY	VIDA	OR	97488	1	
535163	44.141686	-123.072543	12/31/2015	3	91232 N COBURG RD	COBURG	OR	97408	1	
535163	44.141877	-122.560974	12/31/2015	3	45917 MCKENZIE HWY	VIDA	OR	97488	2	
535163	44.141954	-123.067789	12/31/2015	3	91245 N WILLAMETTE ST	EUGENE	OR	97408	1	
535163	44.142797	-122.562029	12/31/2015	3	45911 MCKENZIE HWY	VIDA	OR	97488	1	
535163	44.143132	-122.563556	12/31/2015	3	45861 MCKENZIE HWY	VIDA	OR	97488	2	
535163	44.143234	-123.072937	12/31/2015	3	91274 N COBURG RD	COBURG	OR	97408	3	
535163	44.14355	-122.558212	12/31/2015	3	45889 MCKENZIE HWY	VIDA	OR	97488	1	
535163	44.143758	-122.564522	12/31/2015	3	45839 MCKENZIE HWY	VIDA	OR	97488	1	
535163	44.144166	-122.565413	12/31/2015	3	45811 MCKENZIE HWY	VIDA	OR	97488	1	
535163	44.144425	-122.562427	12/31/2015	3	45881 MCKENZIE HWY	VIDA	OR	97488	1	
535163	44.144496	-122.565927	12/31/2015	3	45799 MCKENZIE HWY	VIDA	OR	97488	4	
535163	44.144627	-122.566394	12/31/2015	3	45787 MCKENZIE HWY	VIDA	OR	97488	1	
535163	44.14486	-122.566953	12/31/2015	3	45767 MCKENZIE HWY	VIDA	OR	97488	2	
535163	44.145037	-122.567696	12/31/2015	3	45755 MCKENZIE HWY	VIDA	OR	97488	3	
535163	44.145194	-122.568283	12/31/2015	3	45743 MCKENZIE HWY	VIDA	OR	97488	3	
535163	44.146473	-122.563668	12/31/2015	3	45911 GATE CREEK RD	VIDA	OR	97488	1	
535163	44.145409	-122.885718	12/31/2015	3	91022 LA LONE RD	SPRINGFIELD	OR	97478	2	
535163	44.146088	-122.931173	12/31/2015	3	36111 MCGOWEN CREEK RD	SPRINGFIELD	OR	97478	2	
535163	44.146649	-122.567899	12/31/2015	3	45667 MCKENZIE HWY	VIDA	OR	97488	7	
535163	44.146601	-122.921616	12/31/2015	3	36476 MCGOWEN CREEK RD	SPRINGFIELD	OR	97478	3	
535163	44.146901	-122.57245	12/31/2015	3	45641 MCKENZIE HWY	VIDA	OR	97488	2	
535163	44.148233	-122.560284	12/31/2015	3	45947 GATE CREEK RD	VIDA	OR	97488	3	
535163	44.147551	-122.570293	12/31/2015	3	APPROXIMATLEY 0.1 MILES E OF N GATE CREEK RD & MCKENZIE HWY	HOLLEY	OR	97489	1	
535163	44.148072	-122.568008	12/31/2015	3	APPROXIMATLEY 0.2 MILES NE OF OLD MCKENZIE HWY & MCKENZIE HWY	HOLLEY	OR	97488	2	

CenturyLink - Oregon  
 2015 and 2016 CAF Phase II Location Information - HUBB Portal Information

Study Area Code*	Latitude*	Longitude*	Date of Deployment*	Download/ Upload Speed Tier*	Address*	City*	State*	Zip Code*	# of Units*	HUBB Location ID
535163	44.148372	-122.566944	12/31/2015	3	45734 GATE CREEK RD	VIDA	OR	97488	2	
535163	44.148417	-122.559242	12/31/2015	3	45951 GATE CREEK RD	VIDA	OR	97488	2	
535163	44.148688	-122.924784	12/31/2015	3	36363 MCGOWEN CREEK RD	SPRINGFIELD	OR	97478	2	
535163	44.148897	-122.921856	12/31/2015	3	36465 MCGOWEN CREEK RD	SPRINGFIELD	OR	97478	1	
535163	44.149319	-122.564627	12/31/2015	3	APPROXIMATLEY 0.2 MILES NW OF SUN RANCH RD & N GATE CREEK RD	HOLLEY	OR	97488	4	
535163	44.148972	-122.563407	12/31/2015	3	LESS THAN 0.1 MILES NW OF SUN RANCH RD & N GATE CREEK RD	HOLLEY	OR	97488	1	
535163	44.149461	-122.919695	12/31/2015	3	36547 MCGOWEN CREEK RD	SPRINGFIELD	OR	97478	3	
535163	44.149747	-122.577555	12/31/2015	3	45485 MCKENZIE HWY	WALTERVILLE	OR	97489	6	
535163	44.150084	-122.579819	12/31/2015	3	45441 MCKENZIE HWY	WALTERVILLE	OR	97489	7	
535163	44.150305	-122.581756	12/31/2015	3	45391 MCKENZIE HWY	WALTERVILLE	OR	97489	3	
535163	44.151003	-122.578103	12/31/2015	3	45465 MCKENZIE HWY	WALTERVILLE	OR	97489	6	
535163	44.15134	-122.579446	12/31/2015	3	45457 MCKENZIE HWY	WALTERVILLE	OR	97489	7	
535163	44.15239	-122.91885	12/31/2015	3	36619 MCGOWEN VIEW LN	SPRINGFIELD	OR	97478	1	
535163	44.152417	-122.911572	12/31/2015	3	91532 DONNA RD	SPRINGFIELD	OR	97478	2	
535163	44.160969	-122.918738	12/31/2015	3	91556 DONNA RD	SPRINGFIELD	OR	97478	1	
535163	44.156665	-122.906061	12/31/2015	3	91642 DONNA RD	SPRINGFIELD	OR	97478	1	
535163	44.187544	-122.896192	12/31/2015	3	37143 PARSONS CREEK RD	SPRINGFIELD	OR	97478	1	
535163	44.211273	-121.44627	12/31/2015	3	66420 JERICHO RD	BEND	OR	97703	1	
535163	44.212121	-121.446261	12/31/2015	3	66444 JERICHO RD	BEND	OR	97703	1	
535163	44.212763	-121.433743	12/31/2015	3	18005 PLAINVIEW RD	BEND	OR	97703	1	
535163	44.213008	-121.446285	12/31/2015	3	66474 JERICHO RD	BEND	OR	97703	1	
535163	44.215956	-121.426578	12/31/2015	3	18025 PLAINVIEW RD	BEND	OR	97703	2	
535163	44.216228	-121.430933	12/31/2015	3	18015 PLAINVIEW RD	BEND	OR	97703	2	
535163	44.216384	-121.435018	12/31/2015	3	17955 PLAINVIEW RD	BEND	OR	97703	1	
535163	44.216398	-121.439873	12/31/2015	3	17845 PLAINVIEW RD	BEND	OR	97703	1	
535163	44.216415	-121.442389	12/31/2015	3	17835 PLAINVIEW RD	BEND	OR	97703	1	
535163	44.21918	-121.425018	12/31/2015	3	66817 FRYREAR RD	BEND	OR	97703	2	
535163	44.220054	-121.425025	12/31/2015	3	66855 FRYREAR RD	BEND	OR	97703	1	
535163	44.221061	-121.426076	12/31/2015	3	66885 FRYREAR RD	BEND	OR	97703	1	
535163	44.2228	-121.425105	12/31/2015	3	66911 FRYREAR RD	BEND	OR	97703	2	
535163	44.223147	-121.433876	12/31/2015	3	66895 WEST ST	BEND	OR	97703	3	
535163	44.223577	-121.424272	12/31/2015	3	66929 FRYREAR RD	BEND	OR	97703	1	
535163	44.223516	-123.202174	12/31/2015	3	190 W 10TH AVE	JUNCTION CITY	OR	97448	2	
535163	44.223853	-121.425951	12/31/2015	3	66935 FRYREAR RD	BEND	OR	97703	1	
535163	44.223579	-121.442806	12/31/2015	3	LESS THAN 0.1 MILES N OF LANCE RD & KNIGHT RD	TUMALO	OR	97703	4	
535163	44.224118	-121.443086	12/31/2015	3	66918 SAGEBRUSH LN	BEND	OR	97703	3	
535163	44.22387	-123.203216	12/31/2015	3	1120 HOLLY ST	JUNCTION CITY	OR	97448	1	
535163	44.224305	-121.436243	12/31/2015	3	APPROXIMATLEY 0.2 MILES N OF HIGHWAY 20 & 10 PEAKS CT	TUMALO	OR	97703	2	
535163	44.22463	-121.42512	12/31/2015	3	66965 FRYREAR RD	BEND	OR	97703	1	
535163	44.224759	-121.443423	12/31/2015	3	66928 SAGEBRUSH LN	BEND	OR	97703	2	
535163	44.224836	-121.436387	12/31/2015	3	66966 TEN PEAKS CT	BEND	OR	97703	2	
535163	44.225043	-121.44383	12/31/2015	3	66932 SAGEBRUSH LN	BEND	OR	97703	1	
535163	44.225051	-121.433887	12/31/2015	3	66975 WEST ST	BEND	OR	97703	2	
535163	44.225095	-121.446557	12/31/2015	3	67000 SAGEBRUSH LN	BEND	OR	97701	1	
535163	44.225148	-121.444409	12/31/2015	3	66936 SAGEBRUSH LN	BEND	OR	97703	1	
535163	44.225265	-121.445005	12/31/2015	3	66950 SAGEBRUSH LN	BEND	OR	97703	2	
535163	44.225432	-121.440615	12/31/2015	3	17895 2ND AVE	BEND	OR	97703	3	
535163	44.225497	-121.44568	12/31/2015	3	66970 SAGEBRUSH LN	BEND	OR	97703	1	

CenturyLink - Oregon  
 2015 and 2016 CAF Phase II Location Information - HUBB Portal Information

Study Area Code*	Latitude*	Longitude*	Date of Deployment*	Download/ Upload Speed Tier*	Address*	City*	State*	Zip Code*	# of Units*	HUBB Location ID
535163	44.225684	-121.447152	12/31/2015	3	66998 SAGEBRUSH LN	BEND	OR	97703	1	
535163	44.226918	-121.433867	12/31/2015	3	17990 2ND AVE	BEND	OR	97703	2	
535163	44.226845	-121.441378	12/31/2015	3	66900 SAGEBRUSH LN	BEND	OR	97703	1	
535163	44.228701	-121.436352	12/31/2015	3	67076 SUNBURST ST	BEND	OR	97703	1	
535163	44.226957	-121.436338	12/31/2015	3	17940 2ND AVE	BEND	OR	97703	1	
535163	44.22875	-121.443813	12/31/2015	3	17750 OX SPUR CT	BEND	OR	97703	1	
535163	44.228746	-121.433877	12/31/2015	3	17995 3RD AVE	BEND	OR	97703	1	
535163	44.230532	-121.441434	12/31/2015	3	67105 SUNBURST ST	BEND	OR	97703	2	
535163	44.230616	-121.436422	12/31/2015	3	17948 3RD AVE	BEND	OR	97703	1	
535163	44.231942	-121.440341	12/31/2015	3	67155 SUNBURST ST	BEND	OR	97703	1	
535163	44.23236	-121.43643	12/31/2015	3	17939 4TH AVE	BEND	OR	97703	1	
535163	44.232362	-121.433955	12/31/2015	3	67171 WEST ST	BEND	OR	97703	2	
535163	44.245753	-121.052065	12/31/2015	3	6105 SW POWELL BUTTE HWY	POWELL BUTTE	OR	97753	1	
535163	44.261747	-121.230136	12/31/2015	3	LESS THAN 0.1 MILES SW OF SW OBSIDIAN AVE & SW 51ST ST	REDMOND	OR	97756	1	
535163	44.282222	-121.00949	12/31/2015	3	2221 SW WAMPLER LN	POWELL BUTTE	OR	97753	1	
535163	44.323225	-121.147805	12/31/2015	3	5135 NE 15TH DR	REDMOND	OR	97756	4	
535163	44.329749	-121.177676	12/31/2015	3	5832 NW 10TH ST	TERREBONNE	OR	97760	3	
535163	44.325518	-121.14951	12/31/2015	3	5353 NE 15TH DR	REDMOND	OR	97756	2	
535163	44.332615	-121.178007	12/31/2015	3	6200 NW 10TH ST	TERREBONNE	OR	97760	1	
535163	44.330821	-121.150916	12/31/2015	3	6165 NE 15TH DR	REDMOND	OR	97756	1	
535163	44.335962	-120.887651	12/31/2015	3	3939 NW LAMONTA RD	PRINEVILLE	OR	97754	4	
535163	44.340427	-120.887512	12/31/2015	3	4411 NW LAMONTA RD	PRINEVILLE	OR	97754	3	
535163	44.340841	-120.907236	12/31/2015	3	4455 NW MADRAS HWY	PRINEVILLE	OR	97754	1	
535163	44.379712	-121.1816	12/31/2015	3	11525 NW WIMP WAY	TERREBONNE	OR	97760	1	
535163	44.382381	-121.271236	12/31/2015	3	11340 NW DOVE RD	TERREBONNE	OR	97760	1	
535163	44.382093	-121.272755	12/31/2015	3	11360 NW DOVE RD	TERREBONNE	OR	97760	1	
535163	44.383479	-121.272908	12/31/2015	3	11895 NW SUMPTER DR	TERREBONNE	OR	97760	1	
535163	44.385705	-121.191101	12/31/2015	3	12331 NW WIMP WAY	TERREBONNE	OR	97760	1	
535163	44.386195	-122.985925	12/31/2015	3	404 WASHBURN ST	BROWNSVILLE	OR	97327	2	
535163	44.385834	-121.274364	12/31/2015	3	12055 NW SUMPTER DR	TERREBONNE	OR	97760	1	
535163	44.386733	-122.98597	12/31/2015	3	105 W BISHOP WAY	BROWNSVILLE	OR	97327	1	
535163	44.386344	-121.280827	12/31/2015	3	12020 NW DOVE RD	TERREBONNE	OR	97760	1	
535163	44.386795	-122.939308	12/31/2015	3	36255 NORTHERN DR	BROWNSVILLE	OR	97327	3	
535163	44.387209	-121.280816	12/31/2015	3	12140 NW DOVE RD	TERREBONNE	OR	97760	2	
535163	44.386871	-121.195858	12/31/2015	3	12545 NW WIMP WAY	TERREBONNE	OR	97760	2	
535163	44.388034	-121.280787	12/31/2015	3	12250 NW DOVE RD	TERREBONNE	OR	97760	2	
535163	44.387876	-122.986052	12/31/2015	3	LESS THAN 0.1 MILES SW OF WASHBURN ST & VROMAN AVE	BROWNSVILLE	OR	97327	3	
535163	44.388728	-122.986233	12/31/2015	3	LESS THAN 0.1 MILES NW OF WASHBURN ST & VROMAN AVE	BROWNSVILLE	OR	97327	3	
535163	44.388967	-122.98602	12/31/2015	3	LESS THAN 0.1 MILES N OF WASHBURN ST & VROMAN AVE	BROWNSVILLE	OR	97327	3	
535163	44.390272	-121.189896	12/31/2015	3	LESS THAN 0.1 MILES SE OF PETER SKENE OGDEN STATE PARK & N HIGHWAY 97	TERREBONNE	OR	97760	2	
535163	44.389707	-121.281281	12/31/2015	3	12450 NW DOVE RD	TERREBONNE	OR	97760	1	
535163	44.393445	-121.284704	12/31/2015	3	16940 SW DOVE RD	TERREBONNE	OR	97760	1	
535163	44.393929	-121.281634	12/31/2015	3	17423 SW BLUE JAY RD	TERREBONNE	OR	97760	1	
535163	44.395612	-121.246347	12/31/2015	3	16963 SW BULLHEAD RD	TERREBONNE	OR	97760	1	
535163	44.394843	-122.925879	12/31/2015	3	36685 MOUNTAIN HOME DR	BROWNSVILLE	OR	97327	1	
535163	44.396824	-121.247582	12/31/2015	3	16789 SW BULLHEAD RD	TERREBONNE	OR	97760	1	
535163	44.398066	-121.248366	12/31/2015	3	16695 SW BULLHEAD RD	TERREBONNE	OR	97760	1	
535163	44.399059	-121.248919	12/31/2015	3	16667 SW BULLHEAD RD	TERREBONNE	OR	97760	1	

CenturyLink - Oregon  
 2015 and 2016 CAF Phase II Location Information - HUBB Portal Information

Study Area Code*	Latitude*	Longitude*	Date of Deployment*	Download/ Upload Speed Tier*	Address*	City*	State*	Zip Code*	# of Units*	HUBB Location ID
535163	44.402264	-121.25034	12/31/2015	3	16401 SW BULLHEAD RD	TERREBONNE	OR	97760	1	
535163	44.404589	-121.25125	12/31/2015	3	16080 SW RAINBOW RD	TERREBONNE	OR	97760	2	
535163	44.403354	-121.25056	12/31/2015	3	16156 SW RAINBOW RD	TERREBONNE	OR	97760	1	
535163	44.405708	-121.252299	12/31/2015	3	16131 SW BULLHEAD RD	TERREBONNE	OR	97760	2	
535163	44.408078	-121.24955	12/31/2015	3	5950 SW FAWN RD	TERREBONNE	OR	97760	1	
535163	44.409282	-121.249595	12/31/2015	3	15849 SW STEELHEAD RD	TERREBONNE	OR	97760	1	
535163	44.409287	-121.247681	12/31/2015	3	15880 SW SALMON RD	TERREBONNE	OR	97760	1	
535163	44.410489	-121.249639	12/31/2015	3	15779 SW STEELHEAD RD	TERREBONNE	OR	97760	1	
535163	44.410494	-121.247725	12/31/2015	3	15770 SW SALMON RD	TERREBONNE	OR	97760	2	
535163	44.411701	-121.247769	12/31/2015	3	15684 SW SALMON RD	TERREBONNE	OR	97760	2	
535163	44.412903	-121.249728	12/31/2015	3	5955 SW GROUNDHOG RD	TERREBONNE	OR	97760	2	
535163	44.412908	-121.247814	12/31/2015	3	5895 SW GROUNDHOG RD	TERREBONNE	OR	97760	1	
535163	44.417151	-121.244442	12/31/2015	3	APPROXIMATLEY 0.1 MILES NE OF SW MUSTANG RD & SW HADDOCK RD	TERREBONNE	OR	97760	1	
535163	44.416535	-121.246017	12/31/2015	3	5916 SW MUSTANG RD	TERREBONNE	OR	97760	1	
535163	44.417376	-121.247599	12/31/2015	3	6031 SW TARPON RD	TERREBONNE	OR	97760	2	
535163	44.417506	-121.244994	12/31/2015	3	5800 SW HADDOCK RD	TERREBONNE	OR	97760	1	
535163	44.418385	-121.246465	12/31/2015	3	5985 SW TARPON RD	TERREBONNE	OR	97760	2	
535163	44.419458	-121.245274	12/31/2015	3	5867 SW TARPON RD	TERREBONNE	OR	97760	1	
535163	44.419627	-121.242761	12/31/2015	3	5655 SW RIM RD	TERREBONNE	OR	97760	1	
535163	44.423366	-121.239359	12/31/2015	3	5195 CLUB HOUSE RD	TERREBONNE	OR	97760	2	
535163	44.421573	-123.021075	12/31/2015	3	34246 POWELL HILLS LOOP	SHEDD	OR	97377	1	
535163	44.529858	-123.115257	12/31/2015	3	32542 HIGHWAY 99E	TANGENT	OR	97389	1	
535163	44.524265	-123.095114	12/31/2015	3	32404 TANGENT LOOP	TANGENT	OR	97389	1	
535163	44.530346	-123.089161	12/31/2015	3	32353 TANGENT LOOP	TANGENT	OR	97389	1	
535163	44.536655	-123.322614	12/31/2015	3	6127 SW PLYMOUTH DR	CORVALLIS	OR	97333	1	
535163	44.537929	-123.320922	12/31/2015	3	6005 SW PLYMOUTH DR	CORVALLIS	OR	97333	1	
535163	44.53725	-123.322129	12/31/2015	3	6075 SW PLYMOUTH DR	CORVALLIS	OR	97333	1	
535163	44.53876	-123.320517	12/31/2015	3	5825 SW PLYMOUTH DR	CORVALLIS	OR	97333	1	
535163	44.538019	-123.322502	12/31/2015	3	6015 SW PLYMOUTH DR	CORVALLIS	OR	97333	2	
535163	44.544411	-123.093117	12/31/2015	3	32417 TANGENT DR	TANGENT	OR	97389	3	
535163	44.542469	-123.089058	12/31/2015	3	32572 TANGENT DR	TANGENT	OR	97389	1	
535163	44.571203	-123.314983	12/31/2015	3	5643 NW OAK CREEK DR	CORVALLIS	OR	97330	1	
535163	44.57146	-123.316217	12/31/2015	3	5665 NW OAK CREEK DR	CORVALLIS	OR	97330	3	
535163	44.576025	-122.742277	12/31/2015	3	33955 FORD MILL RD	LEBANON	OR	97355	2	
535163	44.571549	-123.31682	12/31/2015	3	5715 NW OAK CREEK DR	CORVALLIS	OR	97330	1	
535163	44.579402	-122.74473	12/31/2015	3	34100 FORD MILL RD	LEBANON	OR	97355	2	
535163	44.57848	-121.181395	12/31/2015	3	APPROXIMATLEY 0.3 MILES E OF SW EUREKA LN & SW CULVER HWY	METOLIUS	OR	97741	1	
535163	44.585964	-121.160682	12/31/2015	3	3470 SW BEAR DR	MADRAS	OR	97741	1	
535163	44.590564	-121.182156	12/31/2015	3	2533 SW DOVER LN	MADRAS	OR	97741	1	
535163	44.5906	-121.194421	12/31/2015	3	3151 SW GALLOWAY DR	MADRAS	OR	97741	3	
535163	44.591391	-122.737471	12/31/2015	3	34503 MERIDIAN RD	LEBANON	OR	97355	1	
535163	44.593617	-122.742153	12/31/2015	3	34577 MERIDIAN RD	LEBANON	OR	97355	3	
535163	44.592407	-121.175832	12/31/2015	3	2383 SW DOVER LN	MADRAS	OR	97741	2	
535163	44.594985	-121.17017	12/31/2015	3	500 JEFFERSON AVE	METOLIUS	OR	97741	47	
535163	44.596364	-121.177593	12/31/2015	3	2326 SW DOVER LN	MADRAS	OR	97741	2	
535163	44.598291	-121.174804	12/31/2015	3	APPROXIMATLEY 0.3 MILES SE OF SW SNYDER DR & SW MCKENZIE LN	METOLIUS	OR	97741	1	
535163	44.596421	-121.192735	12/31/2015	3	3160 SW DOVER LN	MADRAS	OR	97741	1	
535163	44.60017	-121.183361	12/31/2015	3	2666 SW MCKENZIE LN	MADRAS	OR	97741	1	

CenturyLink - Oregon  
 2015 and 2016 CAF Phase II Location Information - HUBB Portal Information

Study Area Code*	Latitude*	Longitude*	Date of Deployment*	Download/ Upload Speed Tier*	Address*	City*	State*	Zip Code*	# of Units*	HUBB Location ID
535163	44.600054	-123.316943	12/31/2015	3	3403 NW 60TH ST	CORVALLIS	OR	97330	1	
535163	44.600632	-123.315028	12/31/2015	3	3440 NW COVEY RUN RD	CORVALLIS	OR	97330	1	
535163	44.600811	-123.3197	12/31/2015	3	3410 NW 60TH ST	CORVALLIS	OR	97330	1	
535163	44.603616	-121.18659	12/31/2015	3	2748 SW MCKENZIE LN	MADRAS	OR	97741	1	
535163	44.601151	-123.314713	12/31/2015	3	3448 NW COVEY RUN RD	CORVALLIS	OR	97330	1	
535163	44.612295	-122.978706	12/31/2015	3	35505 GERIG DR SE	ALBANY	OR	97322	1	
535163	44.612579	-123.001599	12/31/2015	3	34908 MULLER DR SE	ALBANY	OR	97322	1	
535163	44.614279	-122.989061	12/31/2015	3	LESS THAN 0.1 MILES W OF MULLER DR SE & ENGLE RD SE	CRABTREE	OR	97322	1	
535163	44.613397	-122.940139	12/31/2015	3	35491 LAURA LN SE	ALBANY	OR	97322	1	
535163	44.614575	-122.940346	12/31/2015	3	35495 LAURA LN SE	ALBANY	OR	97322	2	
535163	44.630804	-123.05755	12/31/2015	3	1212 PRICE RD SE	ALBANY	OR	97322	5	
535163	44.631589	-123.058138	12/31/2015	3	1100 PRICE RD SE	ALBANY	OR	97322	3	
535163	44.633752	-123.960786	12/31/2015	3	431 CHRISTIANSEN RD	TOLEDO	OR	97391	1	
535163	44.637628	-123.966118	12/31/2015	3	810 CHRISTIANSEN RD	TOLEDO	OR	97391	2	
535163	44.643493	-123.057617	12/31/2015	3	100 OPAL ST NE	ALBANY	OR	97322	4	
535163	44.643394	-123.054474	12/31/2015	3	3800 KNOX BUTTE RD E	ALBANY	OR	97322	5	
535163	44.644372	-122.978447	12/31/2015	3	35287 KNOX BUTTE RD E	ALBANY	OR	97322	3	
535163	44.643675	-123.056307	12/31/2015	3	105 OPAL ST NE	ALBANY	OR	97322	8	
535163	44.644568	-122.973706	12/31/2015	3	36701 LICKSKILLET RD NE	ALBANY	OR	97322	1	
535163	44.645855	-122.972002	12/31/2015	3	36767 LICKSKILLET RD NE	ALBANY	OR	97322	1	
535163	44.647513	-122.976764	12/31/2015	3	36740 LICKSKILLET RD NE	ALBANY	OR	97322	1	
535163	44.651747	-122.972383	12/31/2015	3	37053 LICKSKILLET RD NE	ALBANY	OR	97322	2	
535163	44.65307	-122.973094	12/31/2015	3	36959 LICKSKILLET RD NE	ALBANY	OR	97322	1	
535163	44.652501	-122.973379	12/31/2015	3	36947 LICKSKILLET RD NE	ALBANY	OR	97322	1	
535163	44.653282	-122.972986	12/31/2015	3	36963 LICKSKILLET RD NE	ALBANY	OR	97322	1	
535163	44.65362	-122.972813	12/31/2015	3	36975 LICKSKILLET RD NE	ALBANY	OR	97322	1	
535163	44.666843	-123.130728	12/31/2015	3	2645 NW KINGSTON WAY	ALBANY	OR	97321	1	
535163	44.657895	-122.975367	12/31/2015	3	35512 KAMPH DR NE	ALBANY	OR	97322	1	
535163	44.666994	-123.130732	12/31/2015	3	2649 NW KINGSTON WAY	ALBANY	OR	97321	1	
535163	44.666845	-123.130355	12/31/2015	3	2642 NW BRIANNA ST	ALBANY	OR	97321	1	
535163	44.666995	-123.130355	12/31/2015	3	2648 NW BRIANNA ST	ALBANY	OR	97321	1	
535163	44.667139	-123.130733	12/31/2015	3	2653 NW KINGSTON WAY	ALBANY	OR	97321	1	
535163	44.667284	-123.130735	12/31/2015	3	2657 NW KINGSTON WAY	ALBANY	OR	97321	1	
535163	44.667141	-123.130357	12/31/2015	3	2652 NW BRIANNA ST	ALBANY	OR	97321	1	
535163	44.667427	-123.130737	12/31/2015	3	2661 NW KINGSTON WAY	ALBANY	OR	97321	1	
535163	44.667286	-123.130358	12/31/2015	3	2656 NW BRIANNA ST	ALBANY	OR	97321	1	
535163	44.667429	-123.13036	12/31/2015	3	2660 NW BRIANNA ST	ALBANY	OR	97321	2	
535163	44.66757	-123.130738	12/31/2015	3	2663 NW KINGSTON WAY	ALBANY	OR	97321	1	
535163	44.667707	-123.13074	12/31/2015	3	2669 NW KINGSTON WAY	ALBANY	OR	97321	1	
535163	44.667572	-123.130361	12/31/2015	3	2664 NW BRIANNA ST	ALBANY	OR	97321	1	
535163	44.667852	-123.130741	12/31/2015	3	2673 NW KINGSTON WAY	ALBANY	OR	97321	2	
535163	44.667709	-123.130363	12/31/2015	3	2668 NW BRIANNA ST	ALBANY	OR	97321	1	
535163	44.667854	-123.130365	12/31/2015	3	2672 NW BRIANNA ST	ALBANY	OR	97321	1	
535163	44.668008	-123.130741	12/31/2015	3	2677 NW KINGSTON WAY	ALBANY	OR	97321	1	
535163	44.705658	-123.046132	12/31/2015	3	38924 HIGHWAY 99E NE	ALBANY	OR	97322	1	
535163	44.705699	-123.045768	12/31/2015	3	38928 HIGHWAY 99E NE	ALBANY	OR	97322	2	
535163	44.705929	-123.046733	12/31/2015	3	38906 HIGHWAY 99E NE	ALBANY	OR	97322	2	
535163	44.716761	-123.035131	12/31/2015	3	39323 SANTIAM BLUFFS RD NE	ALBANY	OR	97322	1	

CenturyLink - Oregon  
 2015 and 2016 CAF Phase II Location Information - HUBB Portal Information

Study Area Code*	Latitude*	Longitude*	Date of Deployment*	Download/ Upload Speed Tier*	Address*	City*	State*	Zip Code*	# of Units*	HUBB Location ID
535163	44.717246	-118.1601	12/31/2015	3	14258 SUMPTER STAGE HWY	BAKER CITY	OR	97814	1	
535163	44.71825	-123.035203	12/31/2015	3	39369 SANTIAM BLUFFS RD NE	ALBANY	OR	97322	1	
535163	44.719139	-118.168953	12/31/2015	3	39474 SUMPTER VALLEY HWY	BAKER CITY	OR	97814	1	
535163	44.718587	-118.170334	12/31/2015	3	39480 SUMPTER VALLEY HWY	BAKER CITY	OR	97814	1	
535163	44.720424	-118.17102	12/31/2015	3	39477 SUMPTER VALLEY HWY	BAKER CITY	OR	97814	1	
535163	44.720881	-118.170276	12/31/2015	3	39459 SUMPTER VALLEY HWY	BAKER CITY	OR	97814	1	
535163	44.721022	-123.035347	12/31/2015	3	39444 SANTIAM BLUFFS RD NE	ALBANY	OR	97322	1	
535163	44.720926	-118.175199	12/31/2015	3	39659 SUMPTER VALLEY HWY	BAKER CITY	OR	97814	2	
535163	44.723027	-118.180855	12/31/2015	3	39816 SUMPTER VALLEY HWY	BAKER CITY	OR	97814	1	
535163	44.722428	-123.045045	12/31/2015	3	39619 SANTIAM BLUFFS RD NE	ALBANY	OR	97322	1	
535163	44.723623	-123.049397	12/31/2015	3	39669 SANTIAM BLUFFS RD NE	ALBANY	OR	97322	2	
535163	44.724054	-123.046624	12/31/2015	3	39635 SANTIAM BLUFFS RD NE	ALBANY	OR	97322	1	
535163	44.724827	-118.182014	12/31/2015	3	LESS THAN 0.1 MILES NW OF SUMPTER VALLEY HWY & SUMPTER CEMETERY RD	SUMPTER	OR	97877	1	
535163	44.733566	-118.175711	12/31/2015	3	39798 BEAR GULCH RD	BAKER CITY	OR	97814	1	
535163	44.733749	-118.173157	12/31/2015	3	39900 BEAR GULCH RD	BAKER CITY	OR	97814	1	
535163	44.741564	-118.201958	12/31/2015	3	APPROXIMATLEY 0.1 MILES S OF MILL ST & AUSTIN ST	SUMPTER	OR	97877	1	
535163	44.742561	-118.201851	12/31/2015	3	428 MILL ST	SUMPTER	OR	97877	1	
535163	44.742979	-118.201777	12/31/2015	3	364 MILL ST	SUMPTER	OR	97877	1	
535163	44.743363	-118.201005	12/31/2015	3	S COLUMBIA ST	SUMPTER	OR	97877	1	
535163	44.749574	-118.201198	12/31/2015	3	549 MILL ST	SUMPTER	OR	97877	1	
535163	44.743516	-118.201864	12/31/2015	3	482 MILL ST	SUMPTER	OR	97877	1	
535163	44.753335	-118.202461	12/31/2015	3	LESS THAN 0.1 MILES N OF N POLE ST & EUREKA ST	SUMPTER	OR	97877	1	
535163	44.750401	-118.199792	12/31/2015	3	LESS THAN 0.1 MILES NW OF N COLUMBIA ST & MANILA AVE	SUMPTER	OR	97877	1	
535163	44.796075	-117.940605	12/31/2015	3	APPROXIMATLEY 0.6 MILES S OF POCAHONTAS RD & ADAMS LN	BAKER CITY	OR	97814	2	
535163	44.796477	-117.941397	12/31/2015	3	APPROXIMATLEY 0.5 MILES S OF POCAHONTAS RD & ADAMS LN	BAKER CITY	OR	97814	1	
535163	44.796726	-117.940449	12/31/2015	3	42247 ADAMS RD	BAKER CITY	OR	97814	1	
535163	44.796834	-117.937047	12/31/2015	3	41416 POCAHONTAS RD	BAKER CITY	OR	97814	3	
535163	44.796944	-117.941611	12/31/2015	3	APPROXIMATLEY 0.5 MILES S OF POCAHONTAS RD & ADAMS LN	BAKER CITY	OR	97814	1	
535163	44.806921	-117.978816	12/31/2015	3	42719 MARBLE CREEK RD	BAKER CITY	OR	97814	1	
535163	44.809575	-117.961412	12/31/2015	3	42690 POCAHONTAS RD	BAKER CITY	OR	97814	1	
535163	44.807108	-117.934294	12/31/2015	3	41419 POCAHONTAS RD	BAKER CITY	OR	97814	2	
535163	44.810585	-117.975251	12/31/2015	3	42979 MARBLE CREEK RD	BAKER CITY	OR	97814	1	
535163	44.814811	-117.970893	12/31/2015	3	42876 PONDEROSA RD	BAKER CITY	OR	97814	1	
535163	44.815538	-117.971037	12/31/2015	3	42898 PONDEROSA RD	BAKER CITY	OR	97814	1	
535163	44.815064	-117.968651	12/31/2015	3	42891 PONDEROSA RD	BAKER CITY	OR	97814	1	
535163	44.816445	-117.97022	12/31/2015	3	42938 PONDEROSA RD	BAKER CITY	OR	97814	1	
535163	44.816446	-117.971862	12/31/2015	3	42893 POCAHONTAS RD	BAKER CITY	OR	97814	1	
535163	44.817235	-117.984046	12/31/2015	3	15450 DUNCAN LN	BAKER CITY	OR	97814	1	
535163	44.817178	-117.968554	12/31/2015	3	42937 PONDEROSA RD	BAKER CITY	OR	97814	1	
535163	44.817512	-117.971045	12/31/2015	3	42913 POCAHONTAS RD	BAKER CITY	OR	97814	1	
535163	44.818448	-117.967632	12/31/2015	3	42999 POCAHONTAS RD	BAKER CITY	OR	97814	1	
535163	44.820874	-117.967656	12/31/2015	3	43109 POCAHONTAS RD	BAKER CITY	OR	97814	1	
535163	44.826757	-123.104533	12/31/2015	3	8678 SKYLINE RD S	SALEM	OR	97306	1	
535163	44.828315	-117.97381	12/31/2015	3	43334 POCAHONTAS RD	BAKER CITY	OR	97814	1	
535163	44.82716	-123.115366	12/31/2015	3	8774 SKYLINE RD S	SALEM	OR	97306	1	
535163	44.828938	-117.974242	12/31/2015	3	43338 POCAHONTAS RD	BAKER CITY	OR	97814	2	
535163	44.829284	-117.975122	12/31/2015	3	43368 POCAHONTAS RD	BAKER CITY	OR	97814	1	
535163	44.834144	-118.001064	12/31/2015	3	14738 PINE CREEK LN	BAKER CITY	OR	97814	1	

CenturyLink - Oregon  
 2015 and 2016 CAF Phase II Location Information - HUBB Portal Information

Study Area Code*	Latitude*	Longitude*	Date of Deployment*	Download/Upload Speed Tier*	Address*	City*	State*	Zip Code*	# of Units*	HUBB Location ID
535163	44.833606	-117.995132	12/31/2015	3	14996 PINE CREEK LN	BAKER CITY	OR	97814	1	
535163	44.834572	-117.979734	12/31/2015	3	15366 PINE CREEK LN	BAKER CITY	OR	97814	1	
535163	44.834535	-117.983436	12/31/2015	3	15266 PINE CREEK LN	BAKER CITY	OR	97814	1	
535163	44.834666	-117.986272	12/31/2015	3	15050 PINE CREEK LN	BAKER CITY	OR	97814	1	
535163	44.836251	-117.994008	12/31/2015	3	15013 PINE CREEK LN	BAKER CITY	OR	97814	1	
535163	44.836712	-117.97429	12/31/2015	3	43628 POCAHONTAS RD	BAKER CITY	OR	97814	2	
535163	44.836589	-117.982092	12/31/2015	3	43673 WHISPERING PINE RD	BAKER CITY	OR	97814	1	
535163	44.836846	-117.995544	12/31/2015	3	14939 PROFITT LOOP	BAKER CITY	OR	97814	1	
535163	44.836816	-117.980132	12/31/2015	3	15343 PINE CREEK LN	BAKER CITY	OR	97814	1	
535163	44.83688	-117.978546	12/31/2015	3	15401 PINE CREEK LN	BAKER CITY	OR	97814	1	
535163	44.836882	-117.990067	12/31/2015	3	15087 PINE CREEK LN	BAKER CITY	OR	97814	1	
535163	44.837786	-117.9888	12/31/2015	3	15005 PINE CREEK LN	BAKER CITY	OR	97814	1	
535163	44.837781	-117.985634	12/31/2015	3	15207 PINE CREEK LN	BAKER CITY	OR	97814	2	
535163	44.838187	-117.996537	12/31/2015	3	14907 PINE CREEK LN	BAKER CITY	OR	97814	2	
535163	44.838024	-117.995286	12/31/2015	3	14955 PROFITT LOOP	BAKER CITY	OR	97814	1	
535163	44.838552	-118.000873	12/31/2015	3	14791 PINE CREEK LN	BAKER CITY	OR	97814	1	
535163	44.838398	-117.999611	12/31/2015	3	14867 PINE CREEK LN	BAKER CITY	OR	97814	1	
535163	44.838686	-117.979961	12/31/2015	3	15365 PINE CREEK LN	BAKER CITY	OR	97814	1	
535163	44.838685	-117.97743	12/31/2015	3	43796 POCAHONTAS RD	BAKER CITY	OR	97814	1	
535163	44.838693	-117.97744	12/31/2015	3	43732 POCAHONTAS RD	BAKER CITY	OR	97814	1	
535163	44.838692	-117.978707	12/31/2015	3	15367 PINE CREEK LN	BAKER CITY	OR	97814	1	
535163	44.838736	-118.002252	12/31/2015	3	14753 PINE CREEK LN	BAKER CITY	OR	97814	1	
535163	44.838693	-117.976176	12/31/2015	3	43734 POCAHONTAS RD	BAKER CITY	OR	97814	1	
535163	44.838803	-117.993441	12/31/2015	3	15007 PROFITT LOOP	BAKER CITY	OR	97814	1	
535163	44.838828	-118.00368	12/31/2015	3	14733 PINE CREEK LN	BAKER CITY	OR	97814	2	
535163	44.838868	-117.991812	12/31/2015	3	15009 PROFITT LOOP	BAKER CITY	OR	97814	1	
535163	44.838892	-118.005236	12/31/2015	3	14657 PINE CREEK LN	BAKER CITY	OR	97814	1	
535163	44.838893	-117.994638	12/31/2015	3	15001 PROFITT LOOP	BAKER CITY	OR	97814	1	
535163	44.84142	-117.975639	12/31/2015	3	43736 POCAHONTAS RD	BAKER CITY	OR	97814	1	
535163	44.846753	-117.990534	12/31/2015	3	14310 BEN DIER LN	BAKER CITY	OR	97814	1	
535163	44.847794	-117.98573	12/31/2015	3	14303 BEN DIER LN	BAKER CITY	OR	97814	1	
535163	44.848217	-117.970416	12/31/2015	3	44041 POCAHONTAS RD	BAKER CITY	OR	97814	4	
535163	44.848557	-123.001037	12/31/2015	3	7089 BATTLE CREEK RD SE	SALEM	OR	97317	3	
535163	44.85237	-123.002984	12/31/2015	3	6935 BATTLE CREEK RD SE	SALEM	OR	97317	2	
535163	44.852269	-123.001601	12/31/2015	3	7085 BATTLE CREEK RD SE	SALEM	OR	97317	22	
535163	44.862199	-124.031077	12/31/2015	3	25 SEAGROVE PL	LINCOLN CITY	OR	97367	1	
535163	44.858379	-123.055494	12/31/2015	3	351 REES HILL RD SE	SALEM	OR	97306	1	
535163	44.864421	-124.031152	12/31/2015	3	320 SEAGROVE LOOP	LINCOLN CITY	OR	97367	1	
535163	44.86625	-124.033147	12/31/2015	3	170 SEAGROVE LOOP	LINCOLN CITY	OR	97367	1	
535163	44.870184	-123.071048	12/31/2015	3	1978 DAVIS RD S	SALEM	OR	97306	1	
535163	44.872375	-123.072153	12/31/2015	3	2010 DAVIS RD S	SALEM	OR	97306	1	
535163	44.898392	-123.09746	12/31/2015	3	3992 VIEWCREST RD S	SALEM	OR	97302	1	
535163	44.898717	-123.098691	12/31/2015	3	3924 VIEWCREST RD S	SALEM	OR	97302	1	
535163	44.899255	-123.098632	12/31/2015	3	3904 VIEWCREST RD S	SALEM	OR	97302	1	
535163	44.898755	-123.097992	12/31/2015	3	3990 VIEWCREST RD S	SALEM	OR	97302	1	
535163	44.900408	-123.098536	12/31/2015	3	3786 VIEWCREST RD S	SALEM	OR	97302	1	
535163	44.901143	-123.097449	12/31/2015	3	3789 BYERS ST S	SALEM	OR	97302	1	
535163	44.90133	-123.098666	12/31/2015	3	3766 VIEWCREST RD S	SALEM	OR	97302	1	

CenturyLink - Oregon  
 2015 and 2016 CAF Phase II Location Information - HUBB Portal Information

Study Area Code*	Latitude*	Longitude*	Date of Deployment*	Download/ Upload Speed Tier*	Address*	City*	State*	Zip Code*	# of Units*	HUBB Location ID
535163	44.901788	-123.09617	12/31/2015	3	3163 DEER RUN AVE S	SALEM	OR	97302	3	
535163	44.903178	-123.099805	12/31/2015	3	3605 RIVER RD S	SALEM	OR	97302	1	
535163	44.905485	-122.882508	12/31/2015	3	8822 MACLEAY RD SE	SALEM	OR	97317	1	
535163	44.906103	-122.89118	12/31/2015	3	8302 RAILROAD AVE SE	SALEM	OR	97317	1	
535163	44.905812	-122.889379	12/31/2015	3	2257 84TH AVE SE	SALEM	OR	97317	2	
535163	44.906163	-122.890592	12/31/2015	3	8322 RAILROAD AVE SE	SALEM	OR	97317	1	
535163	44.907397	-122.886698	12/31/2015	3	8522 MACLEAY RD SE	SALEM	OR	97317	2	
535163	44.907442	-122.886026	12/31/2015	3	8582 MACLEAY RD SE	SALEM	OR	97317	1	
535163	44.907492	-122.875154	12/31/2015	3	8900 DESCHUTES RD SE	SALEM	OR	97317	1	
535163	44.917007	-123.135981	12/31/2015	3	1010 INDEPENDENCE HWY	INDEPENDENCE	OR	97351	1	
535163	44.908808	-123.078082	12/31/2015	3	3251 RIVER RD S	SALEM	OR	97302	4	
535163	44.919832	-123.149176	12/31/2015	3	1095 INDEPENDENCE HWY	INDEPENDENCE	OR	97351	1	
535163	44.923484	-123.144779	12/31/2015	3	930 INDEPENDENCE HWY	INDEPENDENCE	OR	97351	1	
535163	44.926463	-123.141847	12/31/2015	3	486 MCNARY ST	INDEPENDENCE	OR	97351	1	
535163	44.925432	-123.14232	12/31/2015	3	492 MCNARY ST	INDEPENDENCE	OR	97351	1	
535163	44.929582	-123.146214	12/31/2015	3	350 S OAK GROVE RD NW	SALEM	OR	97304	1	
535163	44.927416	-123.146075	12/31/2015	3	450 INDEPENDENCE HWY	INDEPENDENCE	OR	97351	5	
535163	44.930347	-123.146074	12/31/2015	3	280 S OAK GROVE RD NW	SALEM	OR	97304	2	
535163	44.930828	-123.112746	12/31/2015	3	4250 SALEM DALLAS HWY NW	SALEM	OR	97304	2	
535163	45.056546	-123.620814	12/31/2015	3	28940 SALMON RIVER HWY	GRAND RONDE	OR	97347	1	
535163	45.056248	-123.598217	12/31/2015	3	27620 SALMON RIVER HWY	GRAND RONDE	OR	97347	1	
535163	45.058005	-123.598903	12/31/2015	3	27660 SALMON RIVER HWY	GRAND RONDE	OR	97347	1	
535163	45.056552	-123.599689	12/31/2015	3	27720 SALMON RIVER HWY	GRAND RONDE	OR	97347	1	
535163	45.058772	-123.622938	12/31/2015	3	29005 SALMON RIVER HWY	GRAND RONDE	OR	97347	1	
535163	45.302105	-122.561998	12/31/2015	3	21024 S HIGHWAY 213	OREGON CITY	OR	97045	1	
535163	45.302375	-122.559039	12/31/2015	3	21015 S MOSSY ROCK CT	OREGON CITY	OR	97045	1	
535163	45.302281	-122.558443	12/31/2015	3	21000 S MOSSY ROCK CT	OREGON CITY	OR	97045	1	
535163	45.308461	-122.599638	12/31/2015	3	20590 S LELAND RD	OREGON CITY	OR	97045	1	
535163	45.302441	-122.558688	12/31/2015	3	21005 S MOSSY ROCK CT	OREGON CITY	OR	97045	1	
535163	45.319292	-122.697492	12/31/2015	3	2244 SW ADVANCE RD	WEST LINN	OR	97068	1	
535163	45.319319	-122.700622	12/31/2015	3	2351 SW ADVANCE RD	WEST LINN	OR	97068	3	
535163	45.358294	-122.583021	12/31/2015	3	1851 DAVIS RD	OREGON CITY	OR	97045	2	
535163	45.322898	-122.698075	12/31/2015	3	27127 SW MOUNTAIN RD	WEST LINN	OR	97068	4	
535163	45.398383	-122.684581	12/31/2015	3	17596 OAK MEADOW LN	LAKE OSWEGO	OR	97034	1	
535163	45.367145	-122.640454	12/31/2015	3	1325 ROSEMONT RD	WEST LINN	OR	97068	1	
535163	45.432734	-122.653749	12/31/2015	3	12808 ELK ROCK RD	LAKE OSWEGO	OR	97034	1	
535163	45.441112	-122.743142	12/31/2015	3	11705 SW 64TH AVE	PORTLAND	OR	97219	1	
535163	45.432954	-122.653549	12/31/2015	3	12716 ELK ROCK RD	LAKE OSWEGO	OR	97034	1	
535163	45.44112	-122.743584	12/31/2015	3	APPROXIMATLEY 0.1 MILES S OF SW CORONADO ST & SW 64TH AVE	PORTLAND	OR	97219	1	
535163	45.444568	-122.616246	12/31/2015	3	4479 SE JEFFERSON ST	PORTLAND	OR	97222	1	
535163	45.461747	-122.588095	12/31/2015	3	7315 SE CLATSOP ST	PORTLAND	OR	97206	1	
535163	45.459822	-122.509154	12/31/2015	3	8725 SE 152ND AVE	HAPPY VALLEY	OR	97086	1	
535163	45.46212	-122.588241	12/31/2015	3	7248 SE SHERRETT ST	PORTLAND	OR	97206	1	
535163	45.46212	-122.588094	12/31/2015	3	7310 SE SHERRETT ST	PORTLAND	OR	97206	1	
535163	45.462122	-122.587703	12/31/2015	3	7320 SE SHERRETT ST	PORTLAND	OR	97206	1	
535163	45.462121	-122.587899	12/31/2015	3	7316 SE SHERRETT ST	PORTLAND	OR	97206	1	
535163	45.514029	-122.662327	12/31/2015	3	330 SE SALMON ST	PORTLAND	OR	97214	2	
535163	45.481829	-122.637873	12/31/2015	3	5631 SE 28TH AVE	PORTLAND	OR	97202	1	



CenturyLink - Oregon  
 2015 and 2016 CAF Phase II Location Information - HUBB Portal Information

Study Area Code*	Latitude*	Longitude*	Date of Deployment*	Download/ Upload Speed Tier*	Address*	City*	State*	Zip Code*	# of Units*	HUBB Location ID
535163	45.519897	-122.625172	12/31/2015	3	LESS THAN 0.1 MILES SE OF SE OAK ST & SE 37TH AVE	PORTLAND	OR	97214	1	
535163	45.533272	-122.684022	12/31/2015	3	LESS THAN 0.1 MILES NW OF NW PETTYGROVE ST & NW 12TH AVE	PORTLAND	OR	97209	181	
535163	45.547625	-122.481541	12/31/2015	3	17625 NE SANDY BLVD	PORTLAND	OR	97230	1	
535163	45.547736	-122.74436	12/31/2015	3	3460 NW FOREST LN	PORTLAND	OR	97229	1	
535163	45.561084	-122.795866	12/31/2015	3	11223 NW SALTZMAN RD	PORTLAND	OR	97229	2	
535163	45.548457	-122.487222	12/31/2015	3	17111 NE SANDY BLVD	PORTLAND	OR	97230	3	
535163	45.561119	-122.794185	12/31/2015	3	11175 NW SALTZMAN RD	PORTLAND	OR	97229	2	
535163	45.566502	-122.588499	12/31/2015	3	7100 NE COLUMBIA BLVD	PORTLAND	OR	97218	2	
535163	45.571239	-122.755578	12/31/2015	3	6834 NW SAINT HELENS RD	PORTLAND	OR	97210	4	
535163	45.570623	-122.755058	12/31/2015	3	6688 NW SAINT HELENS RD	PORTLAND	OR	97210	1	
535163	45.590492	-122.634226	12/31/2015	3	9110 NE SUNDERLAND AVE	PORTLAND	OR	97211	2	
535163	45.572721	-122.75688	12/31/2015	3	6720 NW SAINT HELENS RD	PORTLAND	OR	97210	3	
535163	45.590559	-122.63395	12/31/2015	3	9140 NE SUNDERLAND AVE	PORTLAND	OR	97211	1	
535163	45.592225	-122.634602	12/31/2015	3	9502 NE SUNDERLAND AVE	PORTLAND	OR	97211	1	
535163	45.593931	-122.635176	12/31/2015	3	9826 NE SUNDERLAND AVE	PORTLAND	OR	97211	1	
535163	45.593177	-122.635445	12/31/2015	3	9762 NE SUNDERLAND AVE	PORTLAND	OR	97211	2	
535163	45.600552	-122.634798	12/31/2015	3	LESS THAN 0.1 MILES NE OF NE MARINE DR & NE 33RD DR	PORTLAND	OR	97211	35	
535163	45.600534	-122.634173	12/31/2015	3	LESS THAN 0.1 MILES E OF NE MARINE DR & NE 33RD DR	PORTLAND	OR	97211	1	
535163	45.600697	-122.633463	12/31/2015	3	3025 NE MARINE DR	PORTLAND	OR	97211	1	
535163	45.600691	-122.629718	12/31/2015	3	3335 NE MARINE DR	PORTLAND	OR	97211	13	
535163	45.600715	-122.634838	12/31/2015	3	2915 NE MARINE DR	PORTLAND	OR	97211	38	
535163	45.600713	-122.629325	12/31/2015	3	3409 NE MARINE DR	PORTLAND	OR	97211	2	
535163	45.600789	-122.628153	12/31/2015	3	3501 NE MARINE DR	PORTLAND	OR	97211	29	
535163	45.600762	-122.628543	12/31/2015	3	3445 NE MARINE DR	PORTLAND	OR	97211	9	
535163	45.611741	-118.799878	12/31/2015	3	71323 MORTON DR	PENDLETON	OR	97801	1	
535163	45.600851	-122.626317	12/31/2015	3	3737 NE MARINE DR	PORTLAND	OR	97211	5	
535163	45.612317	-118.799877	12/31/2015	3	71351 MORTON DR	PENDLETON	OR	97801	2	
535163	45.614789	-122.812963	12/31/2015	3	13342 NW NEWBERRY RD	PORTLAND	OR	97231	1	
535163	45.617067	-122.806887	12/31/2015	3	12601 NW DRURY LN	PORTLAND	OR	97231	1	
535163	45.615769	-122.812555	12/31/2015	3	13220 NW NEWBERRY RD	PORTLAND	OR	97231	1	
535163	45.61758	-122.808623	12/31/2015	3	12928 NW NEWBERRY RD	PORTLAND	OR	97231	2	
535163	45.621398	-118.806043	12/31/2015	3	43461 MCKAY DR	PENDLETON	OR	97801	1	
535163	45.630993	-121.555716	12/31/2015	3	3216 WYEAST RD	HOOD RIVER	OR	97031	1	
535163	45.631314	-121.559674	12/31/2015	3	3200 WYEAST RD	HOOD RIVER	OR	97031	1	
535163	45.631335	-121.557162	12/31/2015	3	3196 WYEAST RD	HOOD RIVER	OR	97031	1	
535163	45.631326	-121.539724	12/31/2015	3	3195 MAPLE RD	HOOD RIVER	OR	97031	1	
535163	45.632196	-121.540913	12/31/2015	3	3185 FARWIG RD	HOOD RIVER	OR	97031	1	
535163	45.632225	-121.544189	12/31/2015	3	3690 HOMESTEAD DR	HOOD RIVER	OR	97031	1	
535163	45.631537	-121.53972	12/31/2015	3	3185 MAPLE RD	HOOD RIVER	OR	97031	1	
535163	45.632251	-121.542067	12/31/2015	3	3620 HOMESTEAD DR	HOOD RIVER	OR	97031	1	
535163	45.632251	-121.541792	12/31/2015	3	3610 HOMESTEAD DR	HOOD RIVER	OR	97031	1	
535163	45.632252	-121.542616	12/31/2015	3	3640 HOMESTEAD DR	HOOD RIVER	OR	97031	1	
535163	45.632251	-121.541518	12/31/2015	3	3600 HOMESTEAD DR	HOOD RIVER	OR	97031	1	
535163	45.632253	-121.542891	12/31/2015	3	3650 HOMESTEAD DR	HOOD RIVER	OR	97031	1	
535163	45.632252	-121.542341	12/31/2015	3	3630 HOMESTEAD DR	HOOD RIVER	OR	97031	1	
535163	45.632272	-121.54345	12/31/2015	3	3670 HOMESTEAD DR	HOOD RIVER	OR	97031	1	
535163	45.632272	-121.543166	12/31/2015	3	3660 HOMESTEAD DR	HOOD RIVER	OR	97031	1	
535163	45.632388	-121.540916	12/31/2015	3	3175 FARWIG RD	HOOD RIVER	OR	97031	2	

CenturyLink - Oregon  
 2015 and 2016 CAF Phase II Location Information - HUBB Portal Information

Study Area Code*	Latitude*	Longitude*	Date of Deployment*	Download/ Upload Speed Tier*	Address*	City*	State*	Zip Code*	# of Units*	HUBB Location ID
535163	45.632273	-121.543752	12/31/2015	3	3680 HOMESTEAD DR	HOOD RIVER	OR	97031	1	
535163	45.632773	-121.540919	12/31/2015	3	3155 FARWIG RD	HOOD RIVER	OR	97031	2	
535163	45.632395	-121.557178	12/31/2015	3	3140 WYEAST RD	HOOD RIVER	OR	97031	1	
535163	45.632952	-121.544137	12/31/2015	3	3141 ODELL HWY	HOOD RIVER	OR	97031	1	
535163	45.63308	-121.542696	12/31/2015	3	3121 ODELL HWY	HOOD RIVER	OR	97031	1	
535163	45.633164	-121.54089	12/31/2015	3	3135 FARWIG RD	HOOD RIVER	OR	97031	2	
535163	45.633266	-121.544116	12/31/2015	3	3131 ODELL HWY	HOOD RIVER	OR	97031	1	
535163	45.63333	-121.559384	12/31/2015	3	4101 SUMMIT DR	HOOD RIVER	OR	97031	1	
535163	45.633355	-121.557947	12/31/2015	3	4071 BARTLETT DR	HOOD RIVER	OR	97031	1	
535163	45.63336	-121.5574	12/31/2015	3	4057 BARTLETT DR	HOOD RIVER	OR	97031	1	
535163	45.633365	-121.556853	12/31/2015	3	4041 BARTLETT DR	HOOD RIVER	OR	97031	1	
535163	45.633362	-121.557126	12/31/2015	3	4049 BARTLETT DR	HOOD RIVER	OR	97031	1	
535163	45.63337	-121.556305	12/31/2015	3	4029 BARTLETT DR	HOOD RIVER	OR	97031	1	
535163	45.633367	-121.556579	12/31/2015	3	4035 BARTLETT DR	HOOD RIVER	OR	97031	1	
535163	45.633372	-121.556032	12/31/2015	3	4023 BARTLETT DR	HOOD RIVER	OR	97031	1	
535163	45.633375	-121.555758	12/31/2015	3	4015 BARTLETT DR	HOOD RIVER	OR	97031	1	
535163	45.633599	-121.541153	12/31/2015	3	3115 FARWIG RD	HOOD RIVER	OR	97031	1	
535163	45.633375	-121.555467	12/31/2015	3	4007 BARTLETT DR	HOOD RIVER	OR	97031	1	
535163	45.633548	-121.541571	12/31/2015	3	3110 FARWIG RD	HOOD RIVER	OR	97031	1	
535163	45.633781	-121.542035	12/31/2015	3	3115 ODELL HWY	HOOD RIVER	OR	97031	1	
535163	45.633601	-121.535499	12/31/2015	3	3525 EHRCK HILL RD	HOOD RIVER	OR	97031	1	
535163	45.634385	-121.537686	12/31/2015	3	3557 EHRCK HILL RD	HOOD RIVER	OR	97031	1	
535163	45.634749	-121.544038	12/31/2015	3	3709 EHRCK HILL RD	HOOD RIVER	OR	97031	1	
535163	45.635187	-121.533907	12/31/2015	3	3057 LINGREN RD	HOOD RIVER	OR	97031	1	
535163	45.6349	-121.537359	12/31/2015	3	3543 EHRCK HILL RD	HOOD RIVER	OR	97031	1	
535163	45.637144	-121.54285	12/31/2015	3	3558 EHRCK HILL RD	HOOD RIVER	OR	97031	1	
535163	45.639165	-121.54325	12/31/2015	3	2925 ODELL HWY	HOOD RIVER	OR	97031	1	
535163	45.636172	-121.537787	12/31/2015	3	3540 EHRCK HILL RD	HOOD RIVER	OR	97031	1	
535163	45.6413	-121.542014	12/31/2015	3	3687 DETHMAN RIDGE RD	HOOD RIVER	OR	97031	2	
535163	45.642376	-123.94137	12/31/2015	3	25620 MORGAN ST	ROCKAWAY BEACH	OR	97136	2	
535163	45.643176	-121.544189	12/31/2015	3	3700 DETHMAN RIDGE RD	HOOD RIVER	OR	97031	1	
535163	45.642686	-121.544531	12/31/2015	3	3710 DETHMAN RIDGE RD	HOOD RIVER	OR	97031	1	
535163	45.644309	-121.547564	12/31/2015	3	2725 ODELL HWY	HOOD RIVER	OR	97031	1	
535163	45.643549	-121.546833	12/31/2015	3	2763 ODELL HWY	HOOD RIVER	OR	97031	1	
535163	45.661412	-121.893758	12/31/2015	3	LESS THAN 0.1 MILES SE OF SW MOODY AVE & PACIFIC CREST TRL	CASCADE LOCKS	OR	97014	2	
535163	45.660848	-121.897699	12/31/2015	3	LESS THAN 0.1 MILES NE OF WA-NA-PA ST & US-30 E	CASCADE LOCKS	OR	97014	5	
535163	45.662685	-121.893412	12/31/2015	3	810 SW SADIE B AVE	CASCADE LOCKS	OR	97014	2	
535163	45.662514	-121.893414	12/31/2015	3	820 SW SADIE B AVE	CASCADE LOCKS	OR	97014	2	
535163	45.662818	-121.893784	12/31/2015	3	805 SW SADIE B AVE	CASCADE LOCKS	OR	97014	2	
535163	45.66279	-121.894222	12/31/2015	3	LESS THAN 0.1 MILES E OF SW MOODY AVE & I-84 E	CASCADE LOCKS	OR	97014	2	
535163	45.681383	-123.070661	12/31/2015	3	22303 NW DAIRY CREEK RD	NORTH PLAINS	OR	97133	1	
535163	45.667099	-118.684452	12/31/2015	3	LESS THAN 0.1 MILES SW OF HIGHWAY 331 & CAYUSE RD	MISSION	OR	97801	6	
535163	45.688569	-123.070671	12/31/2015	3	23505 NW DAIRY CREEK RD	NORTH PLAINS	OR	97133	1	
535163	45.691863	-123.08059	12/31/2015	3	39290 NW MURTAUGH RD	NORTH PLAINS	OR	97133	1	
535163	45.774234	-118.212475	12/31/2015	3	APPROXIMATLEY 0.8 MILES SE OF PINE CREEK RD & CARTER LN	WESTON	OR	97886	1	
535163	45.706394	-121.494687	12/31/2015	3	LESS THAN 0.1 MILES E OF OLD COLUMBIA RIVER DR & HIGHLINE RD	BINGEN	OR	97031	1	
535163	45.775775	-118.213759	12/31/2015	3	APPROXIMATLEY 0.7 MILES SE OF PINE CREEK RD & CARTER LN	WESTON	OR	97886	1	
535163	45.775762	-118.205727	12/31/2015	3	APPROXIMATLEY 0.9 MILES SE OF PINE CREEK RD & CARTER LN	WESTON	OR	97886	1	

CenturyLink - Oregon  
 2015 and 2016 CAF Phase II Location Information - HUBB Portal Information

Study Area Code*	Latitude*	Longitude*	Date of Deployment*	Download/ Upload Speed Tier*	Address*	City*	State*	Zip Code*	# of Units*	HUBB Location ID
535163	45.777436	-118.209912	12/31/2015	3	77336 CARTER LN	WESTON	OR	97886	1	
535163	45.777975	-118.211258	12/31/2015	3	77384 CARTER LN	WESTON	OR	97886	1	
535163	45.782148	-118.101508	12/31/2015	3	LESS THAN 0.1 MILES N OF WESTON ELGIN HWY & JACK PINE LN	WESTON	OR	97886	1	
535163	45.778267	-118.209898	12/31/2015	3	77358 CARTER LN	WESTON	OR	97886	1	
535163	45.782539	-118.155841	12/31/2015	3	APPROXIMATLEY 0.5 MILES SW OF SAVAGE LN & RUSSELL LN	WESTON	OR	97886	1	
535163	45.782394	-118.157054	12/31/2015	3	APPROXIMATLEY 0.4 MILES SE OF WESTON ELGIN HWY & GARLAND LN	WESTON	OR	97886	1	
535163	45.78317	-118.211515	12/31/2015	3	APPROXIMATLEY 0.4 MILES E OF PINE CREEK RD & CARTER LN	WESTON	OR	97886	1	
535163	45.783242	-118.210335	12/31/2015	3	APPROXIMATLEY 0.5 MILES E OF PINE CREEK RD & CARTER LN	WESTON	OR	97886	1	
535163	45.783346	-118.158547	12/31/2015	3	APPROXIMATLEY 0.3 MILES SE OF WESTON ELGIN HWY & GARLAND LN	WESTON	OR	97886	2	
535163	45.783294	-118.153669	12/31/2015	3	APPROXIMATLEY 0.4 MILES SW OF SAVAGE LN & RUSSELL LN	WESTON	OR	97886	2	
535163	45.783387	-118.212464	12/31/2015	3	APPROXIMATLEY 0.4 MILES E OF PINE CREEK RD & CARTER LN	WESTON	OR	97886	1	
535163	45.783365	-118.206387	12/31/2015	3	APPROXIMATLEY 0.6 MILES E OF PINE CREEK RD & CARTER LN	WESTON	OR	97886	1	
535163	45.783445	-118.20915	12/31/2015	3	APPROXIMATLEY 0.5 MILES E OF PINE CREEK RD & CARTER LN	WESTON	OR	97886	2	
535163	45.784049	-118.162815	12/31/2015	3	APPROXIMATLEY 0.1 MILES SE OF WESTON ELGIN HWY & BLUE MOUNTAIN RD	WESTON	OR	97886	1	
535163	45.784051	-118.153733	12/31/2015	3	APPROXIMATLEY 0.3 MILES SW OF SAVAGE LN & RUSSELL LN	WESTON	OR	97886	2	
535163	45.784125	-118.213664	12/31/2015	3	APPROXIMATLEY 0.3 MILES E OF PINE CREEK RD & CARTER LN	WESTON	OR	97886	1	
535163	45.7842	-118.154857	12/31/2015	3	APPROXIMATLEY 0.3 MILES SW OF WESTON ELGIN HWY & CHALET LN	WESTON	OR	97886	2	
535163	45.784211	-118.16057	12/31/2015	3	APPROXIMATLEY 0.2 MILES E OF WESTON ELGIN HWY & BLUE MOUNTAIN RD	WESTON	OR	97886	1	
535163	45.784226	-118.161903	12/31/2015	3	APPROXIMATLEY 0.2 MILES SE OF WESTON ELGIN HWY & BLUE MOUNTAIN RD	WESTON	OR	97886	1	
535163	45.784564	-118.153289	12/31/2015	3	APPROXIMATLEY 0.3 MILES SW OF SAVAGE LN & RUSSELL LN	WESTON	OR	97886	2	
535163	45.784586	-118.164483	12/31/2015	3	77939 BLUE MOUNTAIN RD	WESTON	OR	97886	2	
535163	45.784947	-118.16059	12/31/2015	3	APPROXIMATLEY 0.2 MILES E OF WESTON ELGIN HWY & BLUE MOUNTAIN RD	WESTON	OR	97886	1	
535163	45.784951	-118.154666	12/31/2015	3	APPROXIMATLEY 0.3 MILES SW OF WESTON ELGIN HWY & CHALET LN	WESTON	OR	97886	2	
535163	45.784976	-118.164213	12/31/2015	3	LESS THAN 0.1 MILES SE OF WESTON ELGIN HWY & BLUE MOUNTAIN RD	WESTON	OR	97886	1	
535163	45.785067	-118.156004	12/31/2015	3	APPROXIMATLEY 0.3 MILES SW OF WESTON ELGIN HWY & CHALET LN	WESTON	OR	97886	1	
535163	45.785088	-118.20847	12/31/2015	3	77766 COLD SPRING LOOP	WESTON	OR	97886	2	
535163	45.785169	-118.163052	12/31/2015	3	APPROXIMATLEY 0.1 MILES E OF WESTON ELGIN HWY & BLUE MOUNTAIN RD	WESTON	OR	97886	2	
535163	45.785235	-118.163658	12/31/2015	3	LESS THAN 0.1 MILES E OF WESTON ELGIN HWY & BLUE MOUNTAIN RD	WESTON	OR	97886	2	
535163	45.785811	-118.156315	12/31/2015	3	APPROXIMATLEY 0.3 MILES SW OF WESTON ELGIN HWY & CHALET LN	WESTON	OR	97886	1	
535163	45.78525	-118.16421	12/31/2015	3	LESS THAN 0.1 MILES E OF WESTON ELGIN HWY & BLUE MOUNTAIN RD	WESTON	OR	97886	1	
535163	45.787518	-118.16317	12/31/2015	3	LESS THAN 0.1 MILES N OF WESTON ELGIN HWY & GARLAND LN	WESTON	OR	97886	2	
535163	45.786651	-118.155674	12/31/2015	3	APPROXIMATLEY 0.2 MILES SW OF WESTON ELGIN HWY & CHALET LN	WESTON	OR	97886	1	
535163	45.78864	-118.163238	12/31/2015	3	78193 GARLAND LN	WESTON	OR	97886	3	
535163	45.788421	-118.135195	12/31/2015	3	APPROXIMATLEY 0.3 MILES SW OF WESTON ELGIN HWY & POWERLINE RD	WESTON	OR	97862	5	
535163	45.78995	-118.156888	12/31/2015	3	LESS THAN 0.1 MILES SE OF WESTON ELGIN HWY & SKI-DOO CRK	WESTON	OR	97886	1	
535163	45.790014	-118.163179	12/31/2015	3	LESS THAN 0.1 MILES S OF LOUDEN LN & BLACKBERRY LN	WESTON	OR	97886	4	
535163	45.790131	-118.151884	12/31/2015	3	LESS THAN 0.1 MILES NW OF RUSSELL LN & CHALET LN	WESTON	OR	97862	3	
535163	45.790259	-118.161289	12/31/2015	3	LESS THAN 0.1 MILES E OF LOUDEN LN & BLACKBERRY LN	WESTON	OR	97886	1	
535163	45.790334	-118.152247	12/31/2015	3	APPROXIMATLEY 0.1 MILES NW OF RUSSELL LN & CHALET LN	WESTON	OR	97862	4	
535163	45.790754	-118.42421	12/31/2015	3	78117 MCLEAN RD	WESTON	OR	97886	1	
535163	45.791144	-118.156298	12/31/2015	3	LESS THAN 0.1 MILES NE OF WESTON ELGIN HWY & SKI-DOO CRK	WESTON	OR	97862	6	
535163	45.790896	-118.163428	12/31/2015	3	78198 BLACKBERRY LN	WESTON	OR	97886	1	
535163	45.792196	-118.161053	12/31/2015	3	LESS THAN 0.1 MILES SW OF LINCTON MOUNTAIN RD & BLACKBERRY LN	WESTON	OR	97886	2	
535163	45.792501	-118.165337	12/31/2015	3	APPROXIMATLEY 0.2 MILES NW OF LOUDEN LN & BLACKBERRY LN	WESTON	OR	97886	1	
535163	45.792582	-118.16303	12/31/2015	3	78341 LOUDEN LN	WESTON	OR	97886	2	
535163	45.792627	-118.161111	12/31/2015	3	LESS THAN 0.1 MILES SW OF LINCTON MOUNTAIN RD & BLACKBERRY LN	WESTON	OR	97886	2	
535163	45.792951	-118.164226	12/31/2015	3	78356 LOUDEN LN	WESTON	OR	97886	2	
535163	45.793307	-118.163756	12/31/2015	3	APPROXIMATLEY 0.2 MILES S OF LOUDEN LN & LINCTON MOUNTAIN RD	WESTON	OR	97886	1	

CenturyLink - Oregon  
 2015 and 2016 CAF Phase II Location Information - HUBB Portal Information

Study Area Code*	Latitude*	Longitude*	Date of Deployment*	Download/ Upload Speed Tier*	Address*	City*	State*	Zip Code*	# of Units*	HUBB Location ID
535163	45.793309	-118.424202	12/31/2015	3	78185 MCLEAN RD	WESTON	OR	97886	3	
535163	45.793435	-118.162042	12/31/2015	3	LESS THAN 0.1 MILES NW OF LINCTON MOUNTAIN RD & BLACKBERRY LN	WESTON	OR	97886	2	
535163	45.793521	-118.163363	12/31/2015	3	APPROXIMATLEY 0.1 MILES S OF LOUDEN LN & LINCTON MOUNTAIN RD	WESTON	OR	97886	1	
535163	45.79368	-118.421053	12/31/2015	3	52508 PINE CREEK RD	WESTON	OR	97886	2	
535163	45.793786	-118.165156	12/31/2015	3	APPROXIMATLEY 0.2 MILES SW OF LOUDEN LN & LINCTON MOUNTAIN RD	WESTON	OR	97886	1	
535163	45.794249	-118.162546	12/31/2015	3	LESS THAN 0.1 MILES S OF LOUDEN LN & LINCTON MOUNTAIN RD	WESTON	OR	97886	1	
535163	45.793842	-118.16169	12/31/2015	3	LESS THAN 0.1 MILES NW OF LINCTON MOUNTAIN RD & BLACKBERRY LN	WESTON	OR	97886	2	
535163	45.794639	-118.161909	12/31/2015	3	LESS THAN 0.1 MILES SE OF LOUDEN LN & LINCTON MOUNTAIN RD	WESTON	OR	97886	1	
535163	45.794574	-118.165125	12/31/2015	3	APPROXIMATLEY 0.1 MILES SW OF LOUDEN LN & LINCTON MOUNTAIN RD	WESTON	OR	97886	1	
535163	45.794808	-118.164076	12/31/2015	3	78412 LOUDEN LN	WESTON	OR	97886	2	
535163	45.794944	-118.16328	12/31/2015	3	78435 LOUDEN LN	WESTON	OR	97886	1	
535163	45.795099	-118.162541	12/31/2015	3	78422 LINCTON MOUNTAIN RD	WESTON	OR	97886	2	
535163	45.796651	-118.418976	12/31/2015	3	52635 PINE CREEK RD	WESTON	OR	97886	1	
535163	45.795392	-118.164936	12/31/2015	3	APPROXIMATLEY 0.1 MILES W OF LOUDEN LN & LINCTON MOUNTAIN RD	WESTON	OR	97886	1	
535163	45.797679	-118.409026	12/31/2015	3	APPROXIMATLEY 0.5 MILES NE OF PINE CREEK RD & LIEUALLEN RD	WESTON	OR	97886	1	
535163	45.797662	-118.41021	12/31/2015	3	APPROXIMATLEY 0.4 MILES NE OF PINE CREEK RD & LIEUALLEN RD	WESTON	OR	97886	3	
535163	45.80532	-118.42072	12/31/2015	3	78618 JANIE LN	WESTON	OR	97886	1	
535163	45.799141	-118.409574	12/31/2015	3	78319 LIEUALLEN RD	WESTON	OR	97886	4	
535163	45.80586	-118.420714	12/31/2015	3	78632 JANIE LN	WESTON	OR	97886	1	
535163	45.805607	-118.42254	12/31/2015	3	706 S BROAD ST	WESTON	OR	97886	2	
535163	45.806398	-118.42079	12/31/2015	3	78656 JANIE LN	WESTON	OR	97886	1	
535163	45.806748	-118.423503	12/31/2015	3	704 S BROAD ST	WESTON	OR	97886	2	
535163	45.806751	-118.424023	12/31/2015	3	103 POPLAR LN	WESTON	OR	97886	1	
535163	45.806754	-118.424611	12/31/2015	3	703 S WATER ST	WESTON	OR	97886	1	
535163	45.806872	-118.420901	12/31/2015	3	78670 JANIE LN	WESTON	OR	97886	1	
535163	45.807034	-118.422841	12/31/2015	3	703 S BROAD ST	WESTON	OR	97886	1	
535163	45.807133	-118.423506	12/31/2015	3	702 S BROAD ST	WESTON	OR	97886	1	
535163	45.807342	-118.420901	12/31/2015	3	78682 JANIE LN	WESTON	OR	97886	1	
535163	45.807137	-118.42432	12/31/2015	3	701 S WATER ST	WESTON	OR	97886	1	
535163	45.807681	-118.422634	12/31/2015	3	605 S BROAD ST	WESTON	OR	97886	1	
535163	45.807473	-118.422676	12/31/2015	3	701 S BROAD ST	WESTON	OR	97886	1	
535163	45.807919	-118.422626	12/31/2015	3	603 S BROAD ST	WESTON	OR	97886	1	
535163	45.808207	-118.422571	12/31/2015	3	601 S BROAD ST	WESTON	OR	97886	1	
535163	45.808276	-118.420513	12/31/2015	3	53620 LIEUALLEN RD	WESTON	OR	97886	1	
535163	45.809251	-118.42257	12/31/2015	3	501 S BROAD ST	WESTON	OR	97886	2	
535163	45.808628	-118.422768	12/31/2015	3	503 S BROAD ST	WESTON	OR	97886	1	
535163	45.809282	-118.429924	12/31/2015	3	417 W MILL ST	WESTON	OR	97886	1	
535163	45.809815	-118.426541	12/31/2015	3	230 S WASHINGTON ST	WESTON	OR	97886	1	
535163	45.810199	-118.426544	12/31/2015	3	224 S WASHINGTON ST	WESTON	OR	97886	2	
535163	45.809994	-118.426542	12/31/2015	3	226 S WASHINGTON ST	WESTON	OR	97886	2	
535163	45.810473	-118.426547	12/31/2015	3	220 S WASHINGTON ST	WESTON	OR	97886	2	
535163	45.810749	-118.426549	12/31/2015	3	216 S WASHINGTON ST	WESTON	OR	97886	2	
535163	45.810759	-118.427282	12/31/2015	3	311 W MILL ST	WESTON	OR	97886	1	
535163	45.810995	-118.426552	12/31/2015	3	212 S WASHINGTON ST	WESTON	OR	97886	1	
535163	45.811405	-118.426557	12/31/2015	3	208 S WASHINGTON ST	WESTON	OR	97886	3	
535163	45.811211	-118.426554	12/31/2015	3	210 S WASHINGTON ST	WESTON	OR	97886	1	
535163	45.811509	-118.429739	12/31/2015	3	405 W MILL ST	WESTON	OR	97886	1	
535163	45.811913	-118.426561	12/31/2015	3	204 S WASHINGTON ST	WESTON	OR	97886	2	

CenturyLink - Oregon  
 2015 and 2016 CAF Phase II Location Information - HUBB Portal Information

Study Area	Latitude*	Longitude*	Date of Deployment*	Download/ Upload Speed Tier*	Address*	City*	State*	Zip Code*	# of Units*	HUBB Location ID
535163	45.811688	-118.427967	12/31/2015	3	319 W MILL ST	WESTON	OR	97886	1	
535163	45.813779	-118.426688	12/31/2015	3	103 N WASHINGTON ST	WESTON	OR	97886	4	
535163	45.813533	-118.426884	12/31/2015	3	102 S WASHINGTON ST	WESTON	OR	97886	1	
535163	45.814017	-118.426716	12/31/2015	3	105 N WASHINGTON ST	WESTON	OR	97886	2	
535163	45.814218	-118.426614	12/31/2015	3	109 N WASHINGTON ST	WESTON	OR	97886	3	
535163	45.815596	-118.426834	12/31/2015	3	201 N RAILROAD ST	WESTON	OR	97886	2	
535163	45.815851	-118.426755	12/31/2015	3	303 N RAILROAD ST	WESTON	OR	97886	1	
535163	45.816427	-118.426764	12/31/2015	3	315 N RAILROAD ST	WESTON	OR	97886	2	
535163	45.816043	-118.426758	12/31/2015	3	305 N RAILROAD ST	WESTON	OR	97886	2	
535163	45.816536	-118.426766	12/31/2015	3	313 N RAILROAD ST	WESTON	OR	97886	1	
535163	45.817973	-118.425848	12/31/2015	3	417 N WATER ST	WESTON	OR	97886	2	
535163	45.818299	-118.425878	12/31/2015	3	419 N WATER ST	WESTON	OR	97886	3	
535163	45.818938	-118.425891	12/31/2015	3	421 N WATER ST	WESTON	OR	97886	4	
535163	45.820561	-118.427552	12/31/2015	3	LESS THAN 0.1 MILES NW OF KEY RD & DEPOT ST	WESTON	OR	97886	2	
535163	45.820837	-118.425936	12/31/2015	3	429 1/2 N WATER ST	WESTON	OR	97886	2	
535163	45.821036	-118.427586	12/31/2015	3	APPROXIMATLEY 0.1 MILES NW OF KEY RD & DEPOT ST	WESTON	OR	97886	1	
535163	45.821273	-119.652121	12/31/2015	3	71630 FISHER LN	BOARDMAN	OR	97818	54	
535163	45.823367	-118.423343	12/31/2015	3	52996 HIGHWAY 204	WESTON	OR	97886	2	
535163	45.826772	-118.424797	12/31/2015	3	52989 HIGHWAY 204	WESTON	OR	97886	1	
535163	45.825451	-118.403675	12/31/2015	3	53542 PRICE RANCH LN	WESTON	OR	97886	1	
535163	45.829598	-118.37417	12/31/2015	3	APPROXIMATLEY 1.3 MILES SW OF UPPER DRY CREEK RD & COUNTY ROAD 628	WESTON	OR	97886	1	
535163	45.828772	-118.374177	12/31/2015	3	APPROXIMATLEY 1.3 MILES SW OF UPPER DRY CREEK RD & COUNTY ROAD 628	WESTON	OR	97886	2	
535163	45.836113	-119.704151	12/31/2015	3	115 SE FRONT ST	BOARDMAN	OR	97818	3	
535163	45.830789	-119.670456	12/31/2015	3	78492 LAUREL RD	BOARDMAN	OR	97818	1	
535163	45.843578	-118.404911	12/31/2015	3	APPROXIMATLEY 0.7 MILES N OF WINN RD & LITTLE DRY CREEK RD	WESTON	OR	97886	1	
535163	45.836321	-119.702626	12/31/2015	3	103 SE FRONT ST	BOARDMAN	OR	97818	3	
535163	45.851188	-122.862325	12/31/2015	3	58945 HOVLAND WAY	SAINT HELENS	OR	97051	1	
535163	45.850145	-122.904655	12/31/2015	3	32259 CATER RD	WARREN	OR	97053	1	
535163	45.853382	-122.905018	12/31/2015	3	32180 BROOKS RD	SAINT HELENS	OR	97051	1	
535163	45.851201	-122.901154	12/31/2015	3	32411 CATER RD	WARREN	OR	97053	1	
535163	45.853968	-122.89883	12/31/2015	3	32568 BROOKS RD	SAINT HELENS	OR	97051	2	
535163	45.866463	-122.880355	12/31/2015	3	33313 PITTSBURG RD	SAINT HELENS	OR	97051	1	
535163	45.866585	-122.817445	12/31/2015	3	711 N COLUMBIA RIVER HWY	SAINT HELENS	OR	97051	2	
535163	45.866647	-122.833438	12/31/2015	3	60006 WINDY RIDGE DR	SAINT HELENS	OR	97051	1	
535163	45.866765	-122.817029	12/31/2015	3	717 N COLUMBIA RIVER HWY	SAINT HELENS	OR	97051	2	
535163	45.866795	-122.879235	12/31/2015	3	33349 PITTSBURG RD	SAINT HELENS	OR	97051	1	
535163	45.866784	-122.885357	12/31/2015	3	33107 PITTSBURG RD	SAINT HELENS	OR	97051	1	
535163	45.867203	-122.886647	12/31/2015	3	33035 PITTSBURG RD	SAINT HELENS	OR	97051	1	
535163	45.867815	-122.817537	12/31/2015	3	745 N COLONEL RV HWY	SAINT HELENS	OR	97051	1	
535163	45.867831	-122.885403	12/31/2015	3	33111 PITTSBURG RD	SAINT HELENS	OR	97051	1	
535163	45.868049	-122.881639	12/31/2015	3	33295 PITTSBURG RD	SAINT HELENS	OR	97051	1	
535163	45.86813	-122.88257	12/31/2015	3	33215 PITTSBURG RD	SAINT HELENS	OR	97051	1	
535163	45.868244	-122.831429	12/31/2015	3	60110 BARRICK LN	SAINT HELENS	OR	97051	1	
535163	45.86876	-122.867024	12/31/2015	3	60255 ROBINETTE RD	SAINT HELENS	OR	97051	2	
535163	45.868871	-122.886586	12/31/2015	3	32937 PITTSBURG RD	SAINT HELENS	OR	97051	5	
535163	45.869299	-122.885319	12/31/2015	3	32861 PITTSBURG RD	SAINT HELENS	OR	97051	2	
535163	45.869449	-122.817081	12/31/2015	3	845 N COLUMBIA RIVER HWY	SAINT HELENS	OR	97051	4	
535163	45.86969	-122.816401	12/31/2015	3	517 N COLUMBIA RIVER HWY	SAINT HELENS	OR	97051	1	

CenturyLink - Oregon  
 2015 and 2016 CAF Phase II Location Information - HUBB Portal Information

Study Area Code*	Latitude*	Longitude*	Date of Deployment*	Download/ Upload Speed Tier*	Address*	City*	State*	Zip Code*	# of Units*	HUBB Location ID
535163	45.870039	-122.817011	12/31/2015	3	875 N COLUMBIA RIVER HWY	SAINT HELENS	OR	97051	2	
535163	45.870384	-119.579705	12/31/2015	3	APPROXIMATLEY 1 MILES W OF PATERSON FERRY RD & COLUMBIA RIVER HWY	IRRIGON	OR	97844	1	
535163	45.870484	-122.870875	12/31/2015	3	60365 ROBINETTE RD	SAINT HELENS	OR	97051	2	
535163	45.870635	-122.885677	12/31/2015	3	33200 FRED S ROW LN	SAINT HELENS	OR	97051	3	
535163	45.871209	-119.579717	12/31/2015	3	APPROXIMATLEY 1 MILES W OF PATERSON FERRY RD & COLUMBIA RIVER HWY	IRRIGON	OR	97844	1	
535163	45.871606	-122.879667	12/31/2015	3	33275 FRED S ROW LN	SAINT HELENS	OR	97051	3	
535163	45.872035	-119.57973	12/31/2015	3	APPROXIMATLEY 1 MILES S OF W COLUMBIA LN & COLUMBIA LN	IRRIGON	OR	97844	1	
535163	45.872244	-122.875828	12/31/2015	3	60377 ROBINETTE RD	SAINT HELENS	OR	97051	1	
535163	45.87286	-119.579742	12/31/2015	3	APPROXIMATLEY 1 MILES S OF W COLUMBIA LN & COLUMBIA LN	IRRIGON	OR	97844	1	
535163	45.872949	-122.869992	12/31/2015	3	60471 ROBINETTE RD	SAINT HELENS	OR	97051	1	
535163	45.873392	-122.87535	12/31/2015	3	60473 ROBINETTE RD	SAINT HELENS	OR	97051	1	
535163	45.873686	-119.579755	12/31/2015	3	APPROXIMATLEY 0.9 MILES S OF W COLUMBIA LN & COLUMBIA LN	IRRIGON	OR	97844	1	
535163	45.874749	-122.870056	12/31/2015	3	60639 ROBINETTE RD	SAINT HELENS	OR	97051	1	
535163	45.876162	-119.579643	12/31/2015	3	APPROXIMATLEY 0.7 MILES S OF W COLUMBIA LN & COLUMBIA LN	IRRIGON	OR	97844	1	
535163	45.876531	-122.869911	12/31/2015	3	60745 ROBINETTE RD	SAINT HELENS	OR	97051	1	
535163	45.87754	-122.89663	12/31/2015	3	32534 PITTSBURG RD	SAINT HELENS	OR	97051	1	
535163	45.876987	-119.579649	12/31/2015	3	APPROXIMATLEY 0.7 MILES S OF W COLUMBIA LN & COLUMBIA LN	IRRIGON	OR	97844	2	
535163	45.878587	-122.896628	12/31/2015	3	32530 PITTSBURG RD	SAINT HELENS	OR	97051	1	
535163	45.877813	-119.579656	12/31/2015	3	APPROXIMATLEY 0.6 MILES S OF W COLUMBIA LN & COLUMBIA LN	IRRIGON	OR	97844	1	
535163	45.883134	-122.880773	12/31/2015	3	61080 SKEET AVE	SAINT HELENS	OR	97051	1	
535163	45.883828	-122.879768	12/31/2015	3	61256 DART CREEK RD	SAINT HELENS	OR	97051	1	
535163	45.883494	-122.881443	12/31/2015	3	61228 GENS MAN RD	SAINT HELENS	OR	97051	2	
535163	45.883887	-122.880476	12/31/2015	3	61242 GENS MAN RD	SAINT HELENS	OR	97051	1	
535163	45.886329	-122.8745	12/31/2015	3	61341 DART CREEK RD	SAINT HELENS	OR	97051	1	
535163	45.887133	-122.874929	12/31/2015	3	61271 DART CREEK RD	SAINT HELENS	OR	97051	1	
535163	45.887559	-119.510322	12/31/2015	3	LESS THAN 0.1 MILES S OF SW 3RD ST & MEYER AVE	IRRIGON	OR	97844	3	
535163	45.887991	-119.512733	12/31/2015	3	APPROXIMATLEY 0.1 MILES W OF SW 3RD ST & MEYER AVE	IRRIGON	OR	97844	3	
535163	45.888536	-119.51259	12/31/2015	3	APPROXIMATLEY 0.1 MILES W OF SW 3RD ST & MEYER AVE	IRRIGON	OR	97844	4	
535163	45.888165	-119.511478	12/31/2015	3	LESS THAN 0.1 MILES SW OF SW 3RD ST & MEYER AVE	IRRIGON	OR	97844	2	
535163	45.889074	-119.510863	12/31/2015	3	LESS THAN 0.1 MILES NW OF SW 3RD ST & MEYER AVE	IRRIGON	OR	97844	3	
535163	45.889335	-119.53542	12/31/2015	3	81183 W EIGHTH RD	IRRIGON	OR	97844	2	
535163	45.8901	-119.510366	12/31/2015	3	LESS THAN 0.1 MILES SW OF SW 3RD ST & CALIFORNIA	IRRIGON	OR	97844	2	
535163	45.890725	-119.510876	12/31/2015	3	LESS THAN 0.1 MILES SW OF SW 3RD ST & COLUMBIA RIVER HWY	IRRIGON	OR	97844	2	
535163	45.892401	-119.513272	12/31/2015	3	LESS THAN 0.1 MILES S OF W IDAHO LN & DYLAN DR	IRRIGON	OR	97844	2	
535163	45.892516	-119.523585	12/31/2015	3	APPROXIMATLEY 0.3 MILES SW OF ESTATE LOOP & COLUMBIA LN	IRRIGON	OR	97844	2	
535163	45.892806	-119.513262	12/31/2015	3	LESS THAN 0.1 MILES S OF W IDAHO LN & DYLAN DR	IRRIGON	OR	97844	2	
535163	45.893212	-119.513251	12/31/2015	3	LESS THAN 0.1 MILES S OF W IDAHO LN & DYLAN DR	IRRIGON	OR	97844	1	
535163	45.893289	-119.524244	12/31/2015	3	81300 W SIXTH RD	IRRIGON	OR	97844	4	
535163	45.895276	-119.52858	12/31/2015	3	74716 COLUMBIA LN	IRRIGON	OR	97844	1	
535163	45.895282	-119.529169	12/31/2015	3	74710 COLUMBIA LN	IRRIGON	OR	97844	2	
535163	45.895294	-119.530368	12/31/2015	3	74678 COLUMBIA LN	IRRIGON	OR	97844	1	
535163	45.895289	-119.529768	12/31/2015	3	74700 COLUMBIA LN	IRRIGON	OR	97844	1	
535163	45.896037	-119.467644	12/31/2015	3	APPROXIMATLEY 0.3 MILES E OF SE 15TH RD & E OREGON LN	IRRIGON	OR	97844	1	
535163	45.895602	-119.525843	12/31/2015	3	LESS THAN 0.1 MILES SE OF W 6TH RD & COLUMBIA LN	IRRIGON	OR	97844	3	
535163	45.896863	-119.46767	12/31/2015	3	APPROXIMATLEY 0.3 MILES E OF SE 15TH RD & E OREGON LN	IRRIGON	OR	97844	1	
535163	45.896874	-119.451493	12/31/2015	3	LESS THAN 0.1 MILES N OF SUNSET LN & E OREGON LN	IRRIGON	OR	97844	1	
535163	45.89772	-119.465928	12/31/2015	3	APPROXIMATLEY 0.4 MILES E OF SE 15TH RD & E OREGON LN	IRRIGON	OR	97844	1	
535163	45.897618	-119.453272	12/31/2015	3	APPROXIMATLEY 0.1 MILES NW OF SUNSET LN & E OREGON LN	IRRIGON	OR	97844	1	

CenturyLink - Oregon  
 2015 and 2016 CAF Phase II Location Information - HUBB Portal Information

Study Area Code*	Latitude*	Longitude*	Date of Deployment*	Download/ Upload Speed Tier*	Address*	City*	State*	Zip Code*	# of Units*	HUBB Location ID
535163	45.89829	-119.486346	12/31/2015	3	LESS THAN 0.1 MILES S OF NE WASHINGTON AVE & NE TWELFTH ST	IRRIGON	OR	97844	1	
535163	45.897885	-119.486342	12/31/2015	3	LESS THAN 0.1 MILES N OF NE TWELFTH ST & NE MAIN AVE	IRRIGON	OR	97844	2	
535163	45.898695	-119.486349	12/31/2015	3	LESS THAN 0.1 MILES S OF NE WASHINGTON AVE & NE TWELFTH ST	IRRIGON	OR	97844	1	
535163	45.898423	-119.452891	12/31/2015	3	APPROXIMATLEY 0.2 MILES N OF SUNSET LN & E OREGON LN	IRRIGON	OR	97844	1	
535163	45.898982	-119.454077	12/31/2015	3	APPROXIMATLEY 0.2 MILES NW OF SUNSET LN & E OREGON LN	IRRIGON	OR	97844	1	
535163	45.898797	-119.466467	12/31/2015	3	APPROXIMATLEY 0.3 MILES E OF E HIGHWAY 730 & COLUMBIA RIVER HWY	IRRIGON	OR	97844	1	
535163	45.899099	-119.486353	12/31/2015	3	LESS THAN 0.1 MILES SE OF NE WASHINGTON AVE & NE TWELFTH ST	IRRIGON	OR	97844	1	
535163	45.899531	-119.454059	12/31/2015	3	APPROXIMATLEY 0.3 MILES NW OF SUNSET LN & E OREGON LN	IRRIGON	OR	97844	2	
535163	45.899164	-119.485791	12/31/2015	3	LESS THAN 0.1 MILES E OF NE WASHINGTON AVE & NE TWELFTH ST	IRRIGON	OR	97844	1	
535163	45.901034	-119.439074	12/31/2015	3	APPROXIMATLEY 0.3 MILES NE OF SUNSET LN & RAND RD	IRRIGON	OR	97844	2	
535163	45.900086	-119.45404	12/31/2015	3	APPROXIMATLEY 0.3 MILES NW OF SUNSET LN & E OREGON LN	IRRIGON	OR	97844	2	
535163	45.904371	-119.439394	12/31/2015	3	APPROXIMATLEY 0.1 MILES S OF RAND RD & E HIGHWAY 730	IRRIGON	OR	97844	2	
535163	45.903602	-119.43947	12/31/2015	3	APPROXIMATLEY 0.2 MILES S OF RAND RD & E HIGHWAY 730	IRRIGON	OR	97844	1	
535163	45.904528	-119.453479	12/31/2015	3	APPROXIMATLEY 0.6 MILES NW OF SUNSET LN & RAND RD	IRRIGON	OR	97844	4	
535163	45.905473	-119.455124	12/31/2015	3	APPROXIMATLEY 0.7 MILES N OF SUNSET LN & E OREGON LN	IRRIGON	OR	97844	4	
535163	45.911054	-119.445432	12/31/2015	3	APPROXIMATLEY 0.4 MILES NW OF RAND RD & E HIGHWAY 730	IRRIGON	OR	97844	1	
535163	45.907996	-119.456128	12/31/2015	3	APPROXIMATLEY 0.8 MILES W OF RAND RD & E HIGHWAY 730	IRRIGON	OR	97844	2	
535163	45.911242	-119.444245	12/31/2015	3	APPROXIMATLEY 0.4 MILES NW OF RAND RD & E HIGHWAY 730	IRRIGON	OR	97844	1	
535163	45.911602	-119.445432	12/31/2015	3	APPROXIMATLEY 0.4 MILES NW OF RAND RD & E HIGHWAY 730	IRRIGON	OR	97844	1	
535163	45.924568	-122.838252	12/31/2015	3	64001 COLUMBIA RIVER HWY	DEER ISLAND	OR	97054	3	
535163	45.92824	-122.877378	12/31/2015	3	33550 MERRILL CREEK RD	DEER ISLAND	OR	97054	1	
535163	45.928568	-122.869968	12/31/2015	3	33950 MERRILL CREEK RD	DEER ISLAND	OR	97054	1	
535163	45.928753	-122.866553	12/31/2015	3	34030 MERRILL CREEK RD	DEER ISLAND	OR	97054	1	
535163	45.928985	-122.860242	12/31/2015	3	34230 CANAAN RD	DEER ISLAND	OR	97054	1	
535163	45.929823	-122.871174	12/31/2015	3	33828 MERRILL CREEK RD	DEER ISLAND	OR	97054	1	
535163	45.92915	-122.873606	12/31/2015	3	33708 MERRILL CREEK RD	DEER ISLAND	OR	97054	1	
535163	45.930098	-122.877052	12/31/2015	3	33540 MERRILL CREEK RD	DEER ISLAND	OR	97054	1	
535163	45.938138	-122.8482	12/31/2015	3	65060 COLUMBIA RIVER HWY	DEER ISLAND	OR	97054	1	
535163	45.949989	-118.456679	12/31/2015	3	83516 LOWER DRY CREEK RD	MILTON FREEWATER	OR	97862	1	
535163	45.957848	-122.909117	12/31/2015	3	31988 BREEZY RIDGE LN	DEER ISLAND	OR	97054	2	
535163	45.957934	-122.916338	12/31/2015	3	31690 BREEZY RIDGE LN	DEER ISLAND	OR	97054	1	
535163	45.95795	-122.913785	12/31/2015	3	31730 BREEZY RIDGE LN	DEER ISLAND	OR	97054	1	
535163	45.973476	-122.937504	12/31/2015	3	67440 ANDY THOMAS RD	RAINIER	OR	97048	2	
535163	45.973764	-122.932998	12/31/2015	3	67388 MCCOY RD	RAINIER	OR	97048	3	
535163	45.975434	-122.937085	12/31/2015	3	67520 ANDY THOMAS RD	RAINIER	OR	97048	2	
535163	45.973997	-122.933009	12/31/2015	3	67389 MCCOY RD	RAINIER	OR	97048	1	
535163	45.976736	-122.930918	12/31/2015	3	67616 MCCOY RD	RAINIER	OR	97048	1	
535163	45.977033	-122.934517	12/31/2015	3	67651 MCCOY RD	RAINIER	OR	97048	2	
535163	45.977242	-122.902057	12/31/2015	3	32246 HIGHLAND RD	RAINIER	OR	97048	1	
535163	45.977475	-122.938018	12/31/2015	3	67706 ANDY THOMAS RD	RAINIER	OR	97048	1	
535163	45.977649	-122.915901	12/31/2015	3	31542 HIGHLAND RD	RAINIER	OR	97048	3	
535163	45.978086	-122.934415	12/31/2015	3	67675 MCCOY RD	RAINIER	OR	97048	1	
535163	45.977801	-122.948824	12/31/2015	3	67678 NICOLAI RD	RAINIER	OR	97048	1	
535163	45.978265	-122.930636	12/31/2015	3	67710 MCCOY RD	RAINIER	OR	97048	1	
535163	45.978422	-122.94048	12/31/2015	3	67775 ANDY THOMAS RD	RAINIER	OR	97048	1	
535163	45.978464	-122.947336	12/31/2015	3	67750 NICOLAI RD	RAINIER	OR	97048	2	
535163	45.978898	-122.93952	12/31/2015	3	67865 ANDY THOMAS RD	RAINIER	OR	97048	1	
535163	45.979104	-122.930483	12/31/2015	3	67830 MCCOY RD	RAINIER	OR	97048	1	

CenturyLink - Oregon  
 2015 and 2016 CAF Phase II Location Information - HUBB Portal Information

Study Area Code*	Latitude*	Longitude*	Date of Deployment*	Download/ Upload Speed Tier*	Address*	City*	State*	Zip Code*	# of Units*	HUBB Location ID
535163	45.980327	-122.939641	12/31/2015	3	67905 ANDY THOMAS RD	RAINIER	OR	97048	1	
535163	45.9804	-122.940725	12/31/2015	3	67996 NICOLAI RD	RAINIER	OR	97048	1	
535163	45.980691	-122.937898	12/31/2015	3	67954 ANDY THOMAS RD	RAINIER	OR	97048	2	
535163	45.980802	-122.939487	12/31/2015	3	68000 NICOLAI RD	RAINIER	OR	97048	1	
535163	45.980932	-122.934523	12/31/2015	3	68044 NICOLAI RD	RAINIER	OR	97048	2	
535163	45.981414	-122.961619	12/31/2015	3	29469 CLARK RD	RAINIER	OR	97048	1	
535163	45.981968	-122.917534	12/31/2015	3	31497 HIGHLAND RD	RAINIER	OR	97048	1	
535163	45.984455	-122.921942	12/31/2015	3	68012 ORR RD	RAINIER	OR	97048	1	
535163	45.984545	-122.925832	12/31/2015	3	68368 NICOLAI RD	RAINIER	OR	97048	1	
535163	45.986421	-122.930687	12/31/2015	3	68257 NICOLAI RD	RAINIER	OR	97048	1	
535163	45.986823	-122.924446	12/31/2015	3	68362 NICOLAI RD	RAINIER	OR	97048	1	
535163	45.988081	-122.929129	12/31/2015	3	68437 S BARTON RD	RAINIER	OR	97048	2	
535163	45.988202	-122.915838	12/31/2015	3	68448 NICOLAI RD	RAINIER	OR	97048	2	
535163	45.988343	-122.917428	12/31/2015	3	68487 NICOLAI RD	RAINIER	OR	97048	1	
535163	45.988503	-122.927739	12/31/2015	3	68357 NICOLAI RD	RAINIER	OR	97048	1	
535163	45.988374	-122.925001	12/31/2015	3	68514 S BARTON RD	RAINIER	OR	97048	1	
535163	45.988886	-122.929178	12/31/2015	3	68455 S BARTON RD	RAINIER	OR	97048	1	
535163	45.989824	-122.927189	12/31/2015	3	68511 S BARTON RD	RAINIER	OR	97048	1	
535163	45.989858	-122.927808	12/31/2015	3	68507 S BARTON RD	RAINIER	OR	97048	1	
535163	45.990091	-122.923786	12/31/2015	3	68519 S BARTON RD	RAINIER	OR	97048	1	
535163	45.990182	-122.920507	12/31/2015	3	68377 NICOLAI RD	RAINIER	OR	97048	1	
535163	45.990317	-122.924981	12/31/2015	3	68517 S BARTON RD	RAINIER	OR	97048	1	
535163	45.990201	-122.917569	12/31/2015	3	68546 NICOLAI RD	RAINIER	OR	97048	1	
535163	45.990323	-122.917451	12/31/2015	3	68446 NICOLAI RD	RAINIER	OR	97048	1	
535163	45.990718	-122.931372	12/31/2015	3	68506 HOLBROOK RD	RAINIER	OR	97048	1	
535163	45.991955	-122.925076	12/31/2015	3	31180 GLENVIEW RD	RAINIER	OR	97048	1	
535163	45.992062	-122.923785	12/31/2015	3	31189 GLENVIEW RD	RAINIER	OR	97048	1	
535163	45.99248	-122.929891	12/31/2015	3	30964 FAIRVIEW RD	RAINIER	OR	97048	1	
535163	45.992585	-122.927018	12/31/2015	3	31030 FAIRVIEW RD	RAINIER	OR	97048	1	
535163	45.993549	-122.925726	12/31/2015	3	31088 FAIRVIEW RD	RAINIER	OR	97048	1	
535163	45.993555	-122.914776	12/31/2015	3	68500 NICOLAI RD	RAINIER	OR	97048	1	
535163	45.994276	-122.917505	12/31/2015	3	68880 NICOLAI RD	RAINIER	OR	97048	1	
535163	45.994565	-122.92468	12/31/2015	3	31146 FAIRVIEW RD	RAINIER	OR	97048	1	
535163	45.995395	-122.916778	12/31/2015	3	68890 NICOLAI RD	RAINIER	OR	97048	1	
535163	46.039451	-122.982852	12/31/2015	3	71892 LENTZ RD	RAINIER	OR	97048	1	
535163	46.046769	-122.943658	12/31/2015	3	72482 BEAVER SPRINGS RD	RAINIER	OR	97048	2	
535163	46.048192	-122.94708	12/31/2015	3	72528 BEAVER SPRINGS RD	RAINIER	OR	97048	2	
535163	46.049345	-122.947165	12/31/2015	3	72690 BEAVER SPRINGS RD	RAINIER	OR	97048	1	
535163	46.052307	-122.951285	12/31/2015	3	72808 BEAVER SPRINGS RD	RAINIER	OR	97048	1	
535163	46.053185	-122.993714	12/31/2015	3	72795 SKEANS RD	RAINIER	OR	97048	3	
535163	46.053488	-122.964487	12/31/2015	3	72817 HUTCHINSON RD	RAINIER	OR	97048	1	
535163	46.05407	-122.966715	12/31/2015	3	29124 THISTLE HILL RD	RAINIER	OR	97048	1	
535163	46.054019	-122.969126	12/31/2015	3	29081 THISTLE HILL RD	RAINIER	OR	97048	2	
535163	46.055311	-122.961566	12/31/2015	3	73019 BEAVER SPRINGS RD	RAINIER	OR	97048	2	
535163	46.054965	-122.963004	12/31/2015	3	72951 HUTCHINSON RD	RAINIER	OR	97048	1	
535163	46.055632	-122.955055	12/31/2015	3	73053 PUCKETT LN	RAINIER	OR	97048	1	
535163	46.055786	-122.96935	12/31/2015	3	29083 THISTLE HILL RD	RAINIER	OR	97048	2	
535163	46.055944	-122.95199	12/31/2015	3	73028 PUCKETT LN	RAINIER	OR	97048	1	



CenturyLink - Oregon  
 2015 and 2016 CAF Phase II Location Information - HUBB Portal Information

Study Area Code*	Latitude*	Longitude*	Date of Deployment*	Download/ Upload Speed Tier*	Address*	City*	State*	Zip Code*	# of Units*	HUBB Location ID
535163	46.056108	-122.961587	12/31/2015	3	29386 THISTLE HILL RD	RAINIER	OR	97048	1	
535163	46.05619	-122.964869	12/31/2015	3	29320 THISTLE HILL RD	RAINIER	OR	97048	2	
535163	46.056645	-122.969148	12/31/2015	3	29157 THISTLE HILL RD	RAINIER	OR	97048	1	
535163	46.056658	-122.962138	12/31/2015	3	73186 BEAVER SPRINGS RD	RAINIER	OR	97048	2	
535163	46.056849	-122.983841	12/31/2015	3	72987 FERN HILL RD	RAINIER	OR	97048	2	
535163	46.057026	-122.967075	12/31/2015	3	29234 THISTLE HILL RD	RAINIER	OR	97048	1	
535163	46.057077	-122.965084	12/31/2015	3	29282 THISTLE HILL RD	RAINIER	OR	97048	1	
535163	46.057252	-122.963569	12/31/2015	3	29303 THISTLE HILL RD	RAINIER	OR	97048	1	
535163	46.057093	-122.953839	12/31/2015	3	73082 PUCKETT LN	RAINIER	OR	97048	1	
535163	46.057469	-122.956975	12/31/2015	3	73210 BEAVER SPRINGS RD	RAINIER	OR	97048	2	
535163	46.057492	-122.969479	12/31/2015	3	29191 THISTLE HILL RD	RAINIER	OR	97048	1	
535163	46.057868	-122.964331	12/31/2015	3	29277 THISTLE HILL RD	RAINIER	OR	97048	1	
535163	46.058024	-122.968022	12/31/2015	3	29199 THISTLE HILL RD	RAINIER	OR	97048	1	
535163	46.059011	-122.97911	12/31/2015	3	73300 FERN HILL RD	RAINIER	OR	97048	2	
535163	46.05882	-122.964901	12/31/2015	3	73301 BEAVER SPRINGS RD	RAINIER	OR	97048	1	
535163	46.05964	-122.96618	12/31/2015	3	73361 BEAVER SPRINGS RD	RAINIER	OR	97048	1	
535163	46.060129	-122.969106	12/31/2015	3	73500 FERN HILL RD	RAINIER	OR	97048	1	
535163	46.060977	-122.978253	12/31/2015	3	73323 FERN HILL RD	RAINIER	OR	97048	1	
535163	46.061084	-122.966924	12/31/2015	3	73487 BEAVER SPRINGS RD	RAINIER	OR	97048	1	
535163	46.061281	-122.974475	12/31/2015	3	73451 FERN HILL RD	RAINIER	OR	97048	1	
535163	46.06277	-122.96623	12/31/2015	3	73595 FERN HILL RD	RAINIER	OR	97048	1	
535163	46.064113	-122.962646	12/31/2015	3	73544 BEAVER SPRINGS RD	RAINIER	OR	97048	2	
535163	46.067492	-122.968199	12/31/2015	3	73961 FERN HILL RD	RAINIER	OR	97048	2	
535163	46.06845	-122.962696	12/31/2015	3	73235 DEBAST RD	RAINIER	OR	97048	4	
535163	46.074634	-122.980802	12/31/2015	3	74392 DOAN RD	RAINIER	OR	97048	1	
535163	46.074748	-122.987097	12/31/2015	3	74401 DOAN RD	RAINIER	OR	97048	1	
535163	46.076998	-122.98199	12/31/2015	3	74570 DOAN RD	RAINIER	OR	97048	2	
535163	46.077002	-122.984581	12/31/2015	3	74569 DOAN RD	RAINIER	OR	97048	1	
535163	46.07786	-122.981791	12/31/2015	3	74576 DOAN RD	RAINIER	OR	97048	1	
535163	46.077304	-122.975777	12/31/2015	3	74520 DEAL RD	RAINIER	OR	97048	2	
535163	46.079143	-122.979087	12/31/2015	3	74691 DEAL RD	RAINIER	OR	97048	1	
535163	46.078522	-122.976222	12/31/2015	3	74582 DEAL RD	RAINIER	OR	97048	1	
535163	46.079465	-122.975896	12/31/2015	3	74840 DOAN RD	RAINIER	OR	97048	1	
535163	46.079532	-122.97712	12/31/2015	3	74804 DOAN RD	RAINIER	OR	97048	1	
535163	46.083444	-122.972859	12/31/2015	3	74999 TOWNSEND RD	RAINIER	OR	97048	2	
535163	46.083695	-122.970215	12/31/2015	3	74937 TOWNSEND RD	RAINIER	OR	97048	1	
535163	46.085261	-122.973296	12/31/2015	3	75093 TOWNSEND RD	RAINIER	OR	97048	1	
535163	46.08433	-122.972996	12/31/2015	3	75065 TOWNSEND RD	RAINIER	OR	97048	1	
535163	46.085402	-123.055929	12/31/2015	3	75015 PRICE RD	RAINIER	OR	97048	4	
535163	46.085434	-122.972897	12/31/2015	3	75101 TOWNSEND RD	RAINIER	OR	97048	1	
535163	46.087053	-123.056166	12/31/2015	3	75201 PRICE RD	RAINIER	OR	97048	1	
535163	46.086133	-122.973459	12/31/2015	3	75159 TOWNSEND RD	RAINIER	OR	97048	1	
535163	46.08797	-122.973894	12/31/2015	3	75271 MESERVE RD	RAINIER	OR	97048	1	
535163	46.08888	-123.050534	12/31/2015	3	75434 PRICE RD	RAINIER	OR	97048	1	
535163	46.089888	-122.976285	12/31/2015	3	75405 MESERVE RD	RAINIER	OR	97048	1	
535163	46.089292	-123.053906	12/31/2015	3	75411 PRICE RD	RAINIER	OR	97048	1	
535163	46.090203	-122.975752	12/31/2015	3	75391 MESERVE RD	RAINIER	OR	97048	2	
535163	46.090193	-122.979042	12/31/2015	3	75485 MESERVE RD	RAINIER	OR	97048	1	

CenturyLink - Oregon  
 2015 and 2016 CAF Phase II Location Information - HUBB Portal Information

Study Area Code*	Latitude*	Longitude*	Date of Deployment*	Download/ Upload Speed Tier*	Address*	City*	State*	Zip Code*	# of Units*	HUBB Location ID
535163	46.090413	-122.985197	12/31/2015	3	28168 OLD RAINIER RD	RAINIER	OR	97048	1	
535163	46.090271	-122.988666	12/31/2015	3	28170 OLD RAINIER RD	RAINIER	OR	97048	3	
535163	46.090478	-122.97856	12/31/2015	3	75455 MESERVE RD	RAINIER	OR	97048	1	
535163	46.090609	-123.051997	12/31/2015	3	75480 PRICE RD	RAINIER	OR	97048	1	
535163	46.092124	-123.04806	12/31/2015	3	LESS THAN 0.1 MILES NE OF HOMEAWAY ST & ANNA LN	RAINIER	OR	97048	9	
535163	46.091706	-123.049278	12/31/2015	3	LESS THAN 0.1 MILES SW OF HOMEAWAY ST & ANNA LN	RAINIER	OR	97048	2	
535163	46.092222	-122.989722	12/31/2015	3	OLD RAINIER RD	RAINIER	OR	97048	1	
535163	46.092255	-123.049278	12/31/2015	3	LESS THAN 0.1 MILES NW OF HOMEAWAY ST & ANNA LN	RAINIER	OR	97048	2	
535163	46.092316	-123.047349	12/31/2015	3	75546 HOMEAWAY ST	RAINIER	OR	97048	12	
535163	46.092906	-123.047994	12/31/2015	3	LESS THAN 0.1 MILES E OF HOMEAWAY ST & CHERRYWOOD ST	RAINIER	OR	97048	3	
535163	46.093688	-123.047906	12/31/2015	3	LESS THAN 0.1 MILES NE OF HOMEAWAY ST & ALDERBARK ST	RAINIER	OR	97048	2	
535163	46.093758	-123.052945	12/31/2015	3	APPROXIMATELY 0.2 MILES W OF ELDERBERRY ST & ALDERBARK ST	RAINIER	OR	97048	2	
535163	46.094063	-123.048631	12/31/2015	3	LESS THAN 0.1 MILES NW OF HOMEAWAY ST & ALDERBARK ST	RAINIER	OR	97048	2	
535163	46.094371	-122.9911	12/31/2015	3	27981 OLD RAINIER RD	RAINIER	OR	97048	1	
535163	46.09451	-123.051549	12/31/2015	3	75696 PRICE RD	RAINIER	OR	97048	1	
535163	46.094495	-123.049096	12/31/2015	3	75728 PRICE RD	RAINIER	OR	97048	3	
535163	46.094583	-123.047753	12/31/2015	3	LESS THAN 0.1 MILES S OF PRICE RD & HOMEAWAY ST	RAINIER	OR	97048	2	
535163	46.094583	-123.052945	12/31/2015	3	APPROXIMATELY 0.2 MILES NW OF ELDERBERRY ST & ALDERBARK ST	RAINIER	OR	97048	1	
535163	46.094592	-123.049751	12/31/2015	3	LESS THAN 0.1 MILES N OF ELDERBERRY ST & ALDERBARK ST	RAINIER	OR	97048	3	
535163	46.094989	-123.049118	12/31/2015	3	75748 PRICE RD	RAINIER	OR	97048	1	
535163	46.095096	-123.048414	12/31/2015	3	75735 PRICE RD	RAINIER	OR	97048	1	
535163	46.095498	-122.984338	12/31/2015	3	28291 OLD RAINIER RD	RAINIER	OR	97048	1	
535163	46.095808	-123.045182	12/31/2015	3	75740 PRICE RD	RAINIER	OR	97048	1	
535163	46.095912	-123.047397	12/31/2015	3	75788 PRICE RD	RAINIER	OR	97048	1	
535163	46.096267	-123.045728	12/31/2015	3	75884 PRICE RD	RAINIER	OR	97048	1	
535163	46.096852	-123.04966	12/31/2015	3	75883 PRICE RD	RAINIER	OR	97048	5	
535163	46.102472	-123.043643	12/31/2015	3	25465 WONDERLY RD	RAINIER	OR	97048	1	
535163	46.102152	-123.04831	12/31/2015	3	76090 ALSTON MAYGER RD	RAINIER	OR	97048	3	
535163	46.103361	-123.045888	12/31/2015	3	76324 ALSTON MAYGER RD	RAINIER	OR	97048	1	
535163	46.104025	-123.047909	12/31/2015	3	APPROXIMATELY 0.2 MILES SW OF TURNER RD & ALSTON MAYGER RD	LONGVIEW	OR	97048	1	
535163	46.103556	-123.048397	12/31/2015	3	76292 ALSTON MAYGER RD	RAINIER	OR	97048	2	
535163	46.105113	-123.046754	12/31/2015	3	76456 ALSTON MAYGER RD	RAINIER	OR	97048	1	
535163	46.104637	-123.046825	12/31/2015	3	76346 ALSTON MAYGER RD	RAINIER	OR	97048	1	
535163	46.105206	-123.044564	12/31/2015	3	76452 ALSTON MAYGER RD	RAINIER	OR	97048	1	
535163	46.107246	-123.041884	12/31/2015	3	76536 TURNER RD	RAINIER	OR	97048	2	
535163	46.107644	-123.041004	12/31/2015	3	76604 TURNER RD	RAINIER	OR	97048	1	
535163	46.107911	-123.044311	12/31/2015	3	76626 ALSTON MAYGER RD	RAINIER	OR	97048	1	
535163	46.107712	-123.039932	12/31/2015	3	76624 TURNER RD	RAINIER	OR	97048	1	
535163	46.108713	-123.050132	12/31/2015	3	25149 MOSIER RD	RAINIER	OR	97048	1	
535163	46.108463	-123.048948	12/31/2015	3	25209 MOSIER RD	RAINIER	OR	97048	1	
535163	46.10878	-123.051681	12/31/2015	3	25091 MOSIER RD	RAINIER	OR	97048	1	
535163	46.108821	-123.052933	12/31/2015	3	25323 MOSIER RD	RAINIER	OR	97048	2	
535163	46.108996	-123.041228	12/31/2015	3	76635 TURNER RD	RAINIER	OR	97048	1	
535163	46.108998	-123.03792	12/31/2015	3	76666 TURNER RD	RAINIER	OR	97048	1	
535163	46.110473	-123.047817	12/31/2015	3	76785 ALSTON MAYGER RD	RAINIER	OR	97048	1	
535163	46.110628	-123.044238	12/31/2015	3	76834 SCOTT RD	RAINIER	OR	97048	1	
535163	46.11207	-123.044051	12/31/2015	3	76966 HEATH RD	RAINIER	OR	97048	3	
535163	46.112551	-123.052329	12/31/2015	3	76940 EMILL RD	RAINIER	OR	97048	1	

CenturyLink - Oregon  
 2015 and 2016 CAF Phase II Location Information - HUBB Portal Information

Study Area Code*	Latitude*	Longitude*	Date of Deployment*	Download/ Upload Speed Tier*	Address*	City*	State*	Zip Code*	# of Units*	HUBB Location ID
535163	46.112675	-123.037661	12/31/2015	3	76880 HEATH RD	RAINIER	OR	97048	2	
535163	46.112597	-123.046478	12/31/2015	3	76851 SCOTT RD	RAINIER	OR	97048	1	
535163	46.113506	-123.052445	12/31/2015	3	76950 EMILL RD	RAINIER	OR	97048	1	
535163	46.114438	-123.053577	12/31/2015	3	25034 WARREN RD	RAINIER	OR	97048	3	
535163	46.129237	-123.051387	12/31/2015	3	78161 ALSTON MAYGER RD	RAINIER	OR	97048	1	
535163	41.999648	-121.391183	12/31/2016	3	APPROXIMATLEY 0.9 MILES SW OF STASTNY RD & KLAMATH FALLS MALIN HWY	MALIN	OR	97632	2	
535163	42.0007	-121.396273	12/31/2016	3	32123 STATE LINE RD	MALIN	OR	97632	1	
535163	42.008522	-121.421044	12/31/2016	3	LESS THAN 0.1 MILES NW OF MALIN DEPOT RD & DEPOT RD	MALIN	OR	97632	8	
535163	42.003837	-121.607617	12/31/2016	3	24930 S MERRILL RD	MERRILL	OR	97633	1	
535163	42.009613	-121.606562	12/31/2016	3	APPROXIMATLEY 0.3 MILES W OF S MERRILL RD & LOWER KLAMATH LAKE RD	MERRILL	OR	97633	1	
535163	42.009383	-121.370782	12/31/2016	3	APPROXIMATLEY 0.4 MILES E OF STASTNY RD & MORELOCK RD	MALIN	OR	97632	1	
535163	42.00973	-121.378893	12/31/2016	3	LESS THAN 0.1 MILES NE OF STASTNY RD & MORELOCK RD	MALIN	OR	97632	1	
535163	42.010874	-121.39268	12/31/2016	3	APPROXIMATLEY 0.5 MILES SE OF RAJNUS RD & N MALIN RD	MALIN	OR	97632	3	
535163	42.01183	-121.400934	12/31/2016	3	2740 FRONT ST	MALIN	OR	97632	2	
535163	42.011405	-121.606268	12/31/2016	3	15015 LOWER KLAMATH LAKE RD	MERRILL	OR	97633	1	
535163	42.013063	-121.40318	12/31/2016	3	LESS THAN 0.1 MILES E OF MAIN ST & 7TH ST	MALIN	OR	97632	2	
535163	42.013026	-121.614334	12/31/2016	3	13807 LOWER KLAMATH LAKE RD	MERRILL	OR	97633	4	
535163	42.015197	-121.601833	12/31/2016	3	23166 S MERRILL RD	MERRILL	OR	97633	1	
535163	42.013432	-121.401814	12/31/2016	3	2725 MAIN ST	MALIN	OR	97632	1	
535163	42.018385	-121.418881	12/31/2016	3	22770 DRAZIL RD	MALIN	OR	97632	5	
535163	42.015496	-121.601828	12/31/2016	3	23150 S MERRILL RD	MERRILL	OR	97633	1	
535163	42.018535	-121.425571	12/31/2016	3	30200 DEMERRITT RD	MALIN	OR	97632	2	
535163	42.018794	-121.386352	12/31/2016	3	33001 RAJNUS RD	MALIN	OR	97632	1	
535163	42.018726	-121.401083	12/31/2016	3	32023 RAJNUS RD	MALIN	OR	97632	1	
535163	42.019136	-121.418342	12/31/2016	3	LESS THAN 0.1 MILES S OF DRAZIL RD & DEMERRITT RD	MALIN	OR	97632	1	
535163	42.020102	-121.629791	12/31/2016	3	APPROXIMATLEY 0.3 MILES S OF MERRILL PIT RD & FALVEY RD	MERRILL	OR	97633	1	
535163	42.020649	-121.417271	12/31/2016	3	22555 DRAZIL RD	MALIN	OR	97632	2	
535163	42.020554	-121.626815	12/31/2016	3	13130 FALVEY RD	MERRILL	OR	97633	1	
535163	42.021284	-121.582817	12/31/2016	3	22122 HIGHWAY 39	MERRILL	OR	97633	1	
535163	42.020775	-121.565839	12/31/2016	3	22770 MALONE RD	MERRILL	OR	97633	1	
535163	42.021885	-121.416705	12/31/2016	3	22541 DRAZIL RD	MALIN	OR	97632	2	
535163	42.021478	-121.404092	12/31/2016	3	22505 MALIN CEMETERY RD	MALIN	OR	97632	1	
535163	42.022292	-121.423153	12/31/2016	3	22330 DRAZIL RD	MALIN	OR	97632	1	
535163	42.022372	-121.393634	12/31/2016	3	22221 N MALIN RD	MALIN	OR	97632	1	
535163	42.022424	-121.386351	12/31/2016	3	33003 RAJNUS RD	MALIN	OR	97632	1	
535163	42.022624	-121.412157	12/31/2016	3	22121 DRAZIL RD	MALIN	OR	97632	1	
535163	42.023292	-121.399079	12/31/2016	3	22322 N MALIN RD	MALIN	OR	97632	1	
535163	42.023617	-121.417724	12/31/2016	3	22251 DRAZIL RD	MALIN	OR	97632	1	
535163	42.026002	-121.401122	12/31/2016	3	22110 N MALIN RD	MALIN	OR	97632	3	
535163	42.023834	-122.640995	12/31/2016	3	APPROXIMATLEY 0.3 MILES S OF ROGUE RIVER NATIONAL FRST & GOAT RANCH RD	HORN BROOK	OR	97520	1	
535163	42.026025	-121.396128	12/31/2016	3	22145 N MALIN RD	MALIN	OR	97632	1	
535163	42.026297	-121.572233	12/31/2016	3	22161 HIGHWAY 39	MERRILL	OR	97633	1	
535163	42.028268	-121.417544	12/31/2016	3	21735 DRAZIL RD	MALIN	OR	97632	1	
535163	42.029664	-121.40358	12/31/2016	3	21740 N MALIN RD	MALIN	OR	97632	1	
535163	42.029047	-121.422494	12/31/2016	3	21592 DRAZIL RD	MALIN	OR	97632	1	
535163	42.031938	-121.60489	12/31/2016	3	APPROXIMATLEY 0.3 MILES NW OF N MAIN ST & HILL RD	MERRILL	OR	97633	1	
535163	42.031576	-121.605078	12/31/2016	3	APPROXIMATLEY 0.3 MILES NW OF N MAIN ST & HILL RD	MERRILL	OR	97633	1	
535163	42.036984	-121.610357	12/31/2016	3	14606 ANDERSON RD	KLAMATH FALLS	OR	97603	1	

CenturyLink - Oregon  
 2015 and 2016 CAF Phase II Location Information - HUBB Portal Information

Study Area Code*	Latitude*	Longitude*	Date of Deployment*	Download/ Upload Speed Tier*	Address*	City*	State*	Zip Code*	# of Units*	HUBB Location ID
535163	42.035964	-121.604823	12/31/2016	3	20980 HILL RD	MERRILL	OR	97633	2	
535163	42.038878	-121.866596	12/31/2016	3	APPROXIMATLEY 0.3 MILES E OF TOWNSHIP RD & HIGHWAY 97 S	DORRIS	OR	97603	1	
535163	42.038787	-121.59751	12/31/2016	3	19696 HILL RD	KLAMATH FALLS	OR	97603	3	
535163	42.043084	-121.597602	12/31/2016	3	20015 HILL RD	KLAMATH FALLS	OR	97603	1	
535163	42.077858	-121.650901	12/31/2016	3	16120 HILL RD	KLAMATH FALLS	OR	97603	2	
535163	42.076591	-121.675897	12/31/2016	3	16373 CHEYNE RD	KLAMATH FALLS	OR	97603	2	
535163	42.078081	-121.656608	12/31/2016	3	15606 HILL RD	KLAMATH FALLS	OR	97603	1	
535163	42.078706	-121.677465	12/31/2016	3	16315 CHEYNE RD	KLAMATH FALLS	OR	97603	1	
535163	42.081788	-121.674506	12/31/2016	3	9452 MATNEY WAY	KLAMATH FALLS	OR	97603	1	
535163	42.07877	-121.681231	12/31/2016	3	8810 MATNEY WAY	KLAMATH FALLS	OR	97603	1	
535163	42.08192	-121.663335	12/31/2016	3	10250 MATNEY WAY	KLAMATH FALLS	OR	97603	2	
535163	42.082964	-121.666231	12/31/2016	3	10021 MATNEY WAY	KLAMATH FALLS	OR	97603	1	
535163	42.082969	-121.66044	12/31/2016	3	10410 MATNEY WAY	KLAMATH FALLS	OR	97603	1	
535163	42.083747	-121.66764	12/31/2016	3	9929 MATNEY WAY	KLAMATH FALLS	OR	97603	1	
535163	42.082987	-121.664648	12/31/2016	3	10145 MATNEY WAY	KLAMATH FALLS	OR	97603	1	
535163	42.08482	-121.664811	12/31/2016	3	10403 MATNEY WAY	KLAMATH FALLS	OR	97603	1	
535163	42.084185	-121.673334	12/31/2016	3	9809 MATNEY WAY	KLAMATH FALLS	OR	97603	1	
535163	42.085907	-121.659417	12/31/2016	3	15609 HILL RD	KLAMATH FALLS	OR	97603	1	
535163	42.08656	-121.663509	12/31/2016	3	15323 HILL RD	KLAMATH FALLS	OR	97603	1	
535163	42.086792	-121.673278	12/31/2016	3	15343 CHEYNE RD	KLAMATH FALLS	OR	97603	1	
535163	42.09087	-121.664835	12/31/2016	3	14837 HILL RD	KLAMATH FALLS	OR	97603	1	
535163	42.093144	-121.674335	12/31/2016	3	14747 CHEYNE RD	KLAMATH FALLS	OR	97603	1	
535163	42.092156	-121.678169	12/31/2016	3	14625 CHEYNE RD	KLAMATH FALLS	OR	97603	4	
535163	42.098589	-121.684625	12/31/2016	3	8376 ELLIOTT RD	KLAMATH FALLS	OR	97603	1	
535163	42.098594	-121.684638	12/31/2016	3	8484 ELLIOTT RD	KLAMATH FALLS	OR	97603	1	
535163	42.098651	-121.689712	12/31/2016	3	8080 ELLIOTT RD	KLAMATH FALLS	OR	97603	1	
535163	42.098986	-121.692005	12/31/2016	3	7992 ELLIOTT RD	KLAMATH FALLS	OR	97603	1	
535163	42.098958	-121.6798	12/31/2016	3	14110 CHEYNE RD	KLAMATH FALLS	OR	97603	1	
535163	42.10004	-121.69394	12/31/2016	3	7770 ELLIOTT RD	KLAMATH FALLS	OR	97603	1	
535163	42.099988	-121.682226	12/31/2016	3	8760 ELLIOTT RD	KLAMATH FALLS	OR	97603	1	
535163	42.100181	-121.679362	12/31/2016	3	13890 CHEYNE RD	KLAMATH FALLS	OR	97603	1	
535163	42.10018	-121.680548	12/31/2016	3	8808 ELLIOTT RD	KLAMATH FALLS	OR	97603	1	
535163	42.100754	-121.678655	12/31/2016	3	8989 ELLIOTT RD	KLAMATH FALLS	OR	97603	1	
535163	42.100194	-121.683749	12/31/2016	3	8520 ELLIOTT RD	KLAMATH FALLS	OR	97603	1	
535163	42.101134	-121.684333	12/31/2016	3	8545 ELLIOTT RD	KLAMATH FALLS	OR	97603	1	
535163	42.10141	-121.681176	12/31/2016	3	8649 ELLIOTT RD	KLAMATH FALLS	OR	97603	1	
535163	42.102709	-121.690704	12/31/2016	3	7941 ELLIOTT RD	KLAMATH FALLS	OR	97603	1	
535163	42.107253	-121.676356	12/31/2016	3	9002 DEHLINGER LN	KLAMATH FALLS	OR	97603	1	
535163	42.110696	-121.697008	12/31/2016	3	7520 DEHLINGER LN	KLAMATH FALLS	OR	97603	1	
535163	42.110615	-121.695706	12/31/2016	3	7590 DEHLINGER LN	KLAMATH FALLS	OR	97603	1	
535163	42.111373	-121.694453	12/31/2016	3	APPROXIMATLEY 0.2 MILES E OF DEHLINGER LN & CROSS RD	ALTAMONT	OR	97603	1	
535163	42.112971	-120.49291	12/31/2016	3	92302 WATER USERS LN	LAKEVIEW	OR	97630	1	
535163	42.113902	-120.493768	12/31/2016	3	15548 WESTSIDE RD	LAKEVIEW	OR	97630	1	
535163	42.13442	-122.632837	12/31/2016	3	1303 NEIL CREEK RD	ASHLAND	OR	97520	1	
535163	42.135155	-122.633232	12/31/2016	3	1261 NEIL CREEK RD	ASHLAND	OR	97520	1	
535163	42.135523	-122.620057	12/31/2016	3	6810 HIGHWAY 66	ASHLAND	OR	97520	1	
535163	42.13595	-122.633444	12/31/2016	3	1257 NEIL CREEK RD	ASHLAND	OR	97520	1	
535163	42.135842	-122.634467	12/31/2016	3	LESS THAN 0.1 MILES NE OF NEIL CREEK RD & I-5 N	ASHLAND	OR	97520	1	

CenturyLink - Oregon  
 2015 and 2016 CAF Phase II Location Information - HUBB Portal Information

Study Area Code*	Latitude*	Longitude*	Date of Deployment*	Download/ Upload Speed Tier*	Address*	City*	State*	Zip Code*	# of Units*	HUBB Location ID
535163	42.13839	-122.634078	12/31/2016	3	1227 NEIL CREEK RD	ASHLAND	OR	97520	1	
535163	42.137721	-122.633973	12/31/2016	3	1253 NEIL CREEK RD	ASHLAND	OR	97520	2	
535163	42.139542	-122.634506	12/31/2016	3	1201 NEIL CREEK RD	ASHLAND	OR	97520	1	
535163	42.146136	-122.622229	12/31/2016	3	5825 HIGHWAY 66	ASHLAND	OR	97520	2	
535163	42.147073	-122.624776	12/31/2016	3	5691 HIGHWAY 66	ASHLAND	OR	97520	2	
535163	42.148294	-122.622452	12/31/2016	3	APPROXIMATLEY 0.3 MILES S OF EMIGRANT LAKE RD & EMIGRANT DAM ACCESS RD	ASHLAND	OR	97520	1	
535163	42.149225	-122.62237	12/31/2016	3	170 EMIGRANT LAKE RD	ASHLAND	OR	97520	4	
535163	42.153918	-122.648378	12/31/2016	3	4236 CLAYTON RD	ASHLAND	OR	97520	1	
535163	42.152667	-122.61795	12/31/2016	3	5505 HIGHWAY 66	ASHLAND	OR	97520	2	
535163	42.158276	-122.623173	12/31/2016	3	11740 CORP RANCH RD	ASHLAND	OR	97520	1	
535163	42.157486	-122.623225	12/31/2016	3	11782 CORP RANCH RD	ASHLAND	OR	97520	2	
535163	42.15963	-122.624115	12/31/2016	3	11500 CORP RANCH RD	ASHLAND	OR	97520	1	
535163	42.158975	-122.62201	12/31/2016	3	11600 CORP RANCH RD	ASHLAND	OR	97520	1	
535163	42.159925	-122.621623	12/31/2016	3	11580 CORP RANCH RD	ASHLAND	OR	97520	2	
535163	42.160676	-122.622426	12/31/2016	3	11484 CORP RANCH RD	ASHLAND	OR	97520	1	
535163	42.161344	-122.6216	12/31/2016	3	11444 CORP RANCH RD	ASHLAND	OR	97520	1	
535163	42.162217	-122.621602	12/31/2016	3	11340 CORP RANCH RD	ASHLAND	OR	97520	1	
535163	42.163271	-122.621697	12/31/2016	3	11260 CORP RANCH RD	ASHLAND	OR	97520	1	
535163	42.164278	-122.622816	12/31/2016	3	11180 CORP RANCH RD	ASHLAND	OR	97520	2	
535163	42.164577	-122.621707	12/31/2016	3	11158 CORP RANCH RD	ASHLAND	OR	97520	1	
535163	42.176112	-121.606691	12/31/2016	3	14241 S POE VALLEY RD	KLAMATH FALLS	OR	97603	1	
535163	42.190288	-122.657484	12/31/2016	3	455 DEAD INDIAN MEMORIAL RD	ASHLAND	OR	97520	4	
535163	42.188516	-122.65832	12/31/2016	3	401 DEAD INDIAN MEMORIAL RD	ASHLAND	OR	97520	6	
535163	42.196602	-122.646284	12/31/2016	3	988 DEAD INDIAN MEMORIAL RD	ASHLAND	OR	97520	1	
535163	42.196956	-122.643813	12/31/2016	3	993 DEAD INDIAN MEMORIAL RD	ASHLAND	OR	97520	1	
535163	42.196985	-122.645254	12/31/2016	3	987 DEAD INDIAN MEMORIAL RD	ASHLAND	OR	97520	1	
535163	42.196995	-122.641764	12/31/2016	3	999 DEAD INDIAN MEMORIAL RD	ASHLAND	OR	97520	1	
535163	42.19771	-122.64296	12/31/2016	3	995 DEAD INDIAN MEMORIAL RD	ASHLAND	OR	97520	1	
535163	42.201048	-122.631637	12/31/2016	3	2194 DEAD INDIAN MEMORIAL RD	ASHLAND	OR	97520	1	
535163	42.214655	-122.711288	12/31/2016	3	LESS THAN 0.1 MILES W OF WASTEWATER TREATMENT PLANT RD & OAK ST	ASHLAND	OR	97520	4	
535163	42.201226	-122.633705	12/31/2016	3	2110 DEAD INDIAN MEMORIAL RD	ASHLAND	OR	97520	2	
535163	42.217095	-122.71799	12/31/2016	3	1256 EAGLE MILL RD	ASHLAND	OR	97520	2	
535163	42.220354	-122.72437	12/31/2016	3	932 EAGLE MILL RD	ASHLAND	OR	97520	1	
535163	42.218034	-122.720752	12/31/2016	3	1100 EAGLE MILL RD	ASHLAND	OR	97520	1	
535163	42.279354	-122.870796	12/31/2016	3	APPROXIMATLEY 0.7 MILES W OF INDEPENDENCE SCHOOL RD & CARPENTER HILL RD	PHOENIX	OR	97501	1	
535163	42.269296	-122.732595	12/31/2016	3	3400 N VALLEY VIEW RD	ASHLAND	OR	97520	1	
535163	42.290457	-122.824989	12/31/2016	3	APPROXIMATLEY 0.2 MILES N OF FIR ST & ALDER ST	PHOENIX	OR	97504	2	
535163	42.291839	-122.794298	12/31/2016	3	4470 CAMPBELL RD	MEDFORD	OR	97504	1	
535163	42.295019	-121.497715	12/31/2016	3	8100 EGERT RD	BONANZA	OR	97623	4	
535163	42.29668	-122.814621	12/31/2016	3	APPROXIMATLEY 0.2 MILES N OF N PHOENIX RD & CAMPBELL RD	PHOENIX	OR	97504	1	
535163	42.296722	-122.810479	12/31/2016	3	2335 N PHOENIX RD	MEDFORD	OR	97504	3	
535163	42.298489	-122.797335	12/31/2016	3	4480 CAMPBELL RD	MEDFORD	OR	97504	1	
535163	42.302902	-122.817896	12/31/2016	3	1900 N PHOENIX RD	MEDFORD	OR	97504	8	
535163	42.305281	-121.496705	12/31/2016	3	APPROXIMATLEY 0.8 MILES N OF HILDEBRAND RD & EGRET RD	BONANZA	OR	97623	1	
535163	42.309382	-122.786632	12/31/2016	3	4790 SANTA BARBARA DR	MEDFORD	OR	97504	1	
535163	42.309828	-122.784081	12/31/2016	3	4784 SANTA BARBARA DR	MEDFORD	OR	97504	1	
535163	42.310201	-122.788667	12/31/2016	3	4870 SANTA BARBARA DR	MEDFORD	OR	97504	1	
535163	42.313027	-122.791067	12/31/2016	3	4971 MITCHELLEN PL	MEDFORD	OR	97504	1	

CenturyLink - Oregon  
 2015 and 2016 CAF Phase II Location Information - HUBB Portal Information

Study Area Code*	Latitude*	Longitude*	Date of Deployment*	Download/ Upload Speed Tier*	Address*	City*	State*	Zip Code*	# of Units*	HUBB Location ID
535163	42.314267	-122.797985	12/31/2016	3	4350 E BARNETT RD	MEDFORD	OR	97504	1	
535163	42.315485	-122.797964	12/31/2016	3	4360 E BARNETT RD	MEDFORD	OR	97504	1	
535163	42.315581	-122.796331	12/31/2016	3	4372 E BARNETT RD	MEDFORD	OR	97504	1	
535163	42.329488	-122.939313	12/31/2016	3	427 HANLEY RD	CENTRAL POINT	OR	97502	1	
535163	42.334185	-123.359112	12/31/2016	3	1804 SOUTHSIDE RD	GRANTS PASS	OR	97527	1	
535163	42.335527	-123.361227	12/31/2016	3	1940 SOUTHSIDE RD	GRANTS PASS	OR	97527	1	
535163	42.335276	-123.35938	12/31/2016	3	1866 SOUTHSIDE RD	GRANTS PASS	OR	97527	2	
535163	42.336828	-123.359252	12/31/2016	3	2040 SOUTHSIDE RD	GRANTS PASS	OR	97527	1	
535163	42.336413	-123.358317	12/31/2016	3	2048 SOUTHSIDE RD	GRANTS PASS	OR	97527	2	
535163	42.336966	-123.363741	12/31/2016	3	2186 SOUTHSIDE RD	GRANTS PASS	OR	97527	1	
535163	42.337368	-123.363027	12/31/2016	3	2104 SOUTHSIDE RD	GRANTS PASS	OR	97527	2	
535163	42.33703	-123.360258	12/31/2016	3	2028 SOUTHSIDE RD	GRANTS PASS	OR	97527	1	
535163	42.337449	-123.361697	12/31/2016	3	2030 SOUTHSIDE RD	GRANTS PASS	OR	97527	1	
535163	42.339258	-123.365999	12/31/2016	3	2373 SOUTHSIDE RD	GRANTS PASS	OR	97527	1	
535163	42.340885	-123.366006	12/31/2016	3	2553 SOUTHSIDE RD	GRANTS PASS	OR	97527	2	
535163	42.340126	-123.365029	12/31/2016	3	2475 SOUTHSIDE RD	GRANTS PASS	OR	97527	1	
535163	42.341315	-122.821173	12/31/2016	3	556 W LA STRADA CIR	MEDFORD	OR	97504	2	
535163	42.341293	-122.820744	12/31/2016	3	560 E LA STRADA CIR	MEDFORD	OR	97504	2	
535163	42.34147	-122.82141	12/31/2016	3	552 W LA STRADA CIR	MEDFORD	OR	97504	2	
535163	42.341349	-122.820347	12/31/2016	3	564 E LA STRADA CIR	MEDFORD	OR	97504	2	
535163	42.341769	-122.821444	12/31/2016	3	548 W LA STRADA CIR	MEDFORD	OR	97504	2	
535163	42.341606	-122.820121	12/31/2016	3	568 E LA STRADA CIR	MEDFORD	OR	97504	2	
535163	42.342032	-122.819842	12/31/2016	3	576 E LA STRADA CIR	MEDFORD	OR	97504	2	
535163	42.341813	-122.819911	12/31/2016	3	572 E LA STRADA CIR	MEDFORD	OR	97504	2	
535163	42.34226	-122.819805	12/31/2016	3	582 E LA STRADA CIR	MEDFORD	OR	97504	2	
535163	42.342162	-123.364068	12/31/2016	3	6650 NEW HOPE RD	GRANTS PASS	OR	97527	1	
535163	42.342464	-123.367724	12/31/2016	3	3100 SOUTHSIDE RD	GRANTS PASS	OR	97527	2	
535163	42.342458	-122.821424	12/31/2016	3	536 W LA STRADA CIR	MEDFORD	OR	97504	2	
535163	42.342702	-122.819703	12/31/2016	3	590 E LA STRADA CIR	MEDFORD	OR	97504	2	
535163	42.342486	-122.81976	12/31/2016	3	586 E LA STRADA CIR	MEDFORD	OR	97504	2	
535163	42.342734	-122.816217	12/31/2016	3	1579 PALERMO ST	MEDFORD	OR	97504	1	
535163	42.342908	-122.819621	12/31/2016	3	594 E LA STRADA CIR	MEDFORD	OR	97504	2	
535163	42.343074	-122.81653	12/31/2016	3	1591 PALERMO ST	MEDFORD	OR	97504	1	
535163	42.342936	-122.816373	12/31/2016	3	1585 PALERMO ST	MEDFORD	OR	97504	1	
535163	42.343375	-122.821774	12/31/2016	3	508 W LA STRADA CIR	MEDFORD	OR	97504	2	
535163	42.343212	-122.816718	12/31/2016	3	1597 PALERMO ST	MEDFORD	OR	97504	1	
535163	42.34346	-122.817099	12/31/2016	3	1603 PALERMO ST	MEDFORD	OR	97504	1	
535163	42.343395	-122.821231	12/31/2016	3	3602 CAMINA DR	MEDFORD	OR	97504	1	
535163	42.343572	-122.821407	12/31/2016	3	3600 CAMINA DR	MEDFORD	OR	97504	1	
535163	42.343555	-122.817324	12/31/2016	3	1609 PALERMO ST	MEDFORD	OR	97504	1	
535163	42.343636	-122.817556	12/31/2016	3	1615 PALERMO ST	MEDFORD	OR	97504	1	
535163	42.343656	-122.81954	12/31/2016	3	3617 CAMINA DR	MEDFORD	OR	97504	1	
535163	42.343715	-122.817785	12/31/2016	3	1621 PALERMO ST	MEDFORD	OR	97504	1	
535163	42.343794	-122.818013	12/31/2016	3	1627 PALERMO ST	MEDFORD	OR	97504	1	
535163	42.346341	-123.371388	12/31/2016	3	3240 SOUTHSIDE RD	GRANTS PASS	OR	97527	1	
535163	42.350624	-123.375835	12/31/2016	3	APPROXIMATLEY 0.7 MILES SW OF NEW HOPE RD & HIDDEN VALLEY RD	NEW HOPE	OR	97527	5	
535163	42.34815	-123.374309	12/31/2016	3	3400 SOUTHSIDE RD	GRANTS PASS	OR	97527	6	
535163	42.384999	-121.049362	12/31/2016	3	61219 MOKAS CT	BLY	OR	97622	1	

CenturyLink - Oregon  
 2015 and 2016 CAF Phase II Location Information - HUBB Portal Information

Study Area Code*	Latitude*	Longitude*	Date of Deployment*	Download/ Upload Speed Tier*	Address*	City*	State*	Zip Code*	# of Units*	HUBB Location ID
535163	42.382683	-122.799122	12/31/2016	3	4002 DRY CREEK RD	MEDFORD	OR	97504	1	
535163	42.385214	-121.049631	12/31/2016	3	61213 MOKAS CT	BLY	OR	97622	5	
535163	42.385384	-121.049996	12/31/2016	3	61207 MOKAS CT	BLY	OR	97622	1	
535163	42.386009	-121.044065	12/31/2016	3	18315 QLIDIS DR	BLY	OR	97622	1	
535163	42.385532	-121.045053	12/31/2016	3	18303 QLIDIS DR	BLY	OR	97622	1	
535163	42.386818	-122.801065	12/31/2016	3	4132 DRY CREEK RD	MEDFORD	OR	97504	1	
535163	42.386644	-121.044243	12/31/2016	3	61219 ANKO CT	BLY	OR	97622	1	
535163	42.387016	-121.043519	12/31/2016	3	18525 QLIDIS DR	BLY	OR	97622	1	
535163	42.386892	-121.042164	12/31/2016	3	18527 HENWAS LOOP	BLY	OR	97622	1	
535163	42.387174	-121.046823	12/31/2016	3	18434 KOTYA LN	BLY	OR	97622	1	
535163	42.387137	-121.045986	12/31/2016	3	18541 KOTYA LN	BLY	OR	97622	1	
535163	42.387252	-121.041422	12/31/2016	3	18539 HENWAS LOOP	BLY	OR	97622	1	
535163	42.387237	-121.042495	12/31/2016	3	18528 HENWAS LOOP	BLY	OR	97622	1	
535163	42.387494	-121.043105	12/31/2016	3	18578 HENWAS LOOP	BLY	OR	97622	1	
535163	42.387448	-122.803156	12/31/2016	3	4140 DRY CREEK RD	MEDFORD	OR	97504	1	
535163	42.387767	-121.040684	12/31/2016	3	18547 HENWAS LOOP	BLY	OR	97622	1	
535163	42.387757	-121.046569	12/31/2016	3	61011 MOY CT	BLY	OR	97622	1	
535163	42.387862	-122.80102	12/31/2016	3	4134 DRY CREEK RD	MEDFORD	OR	97504	1	
535163	42.387778	-121.045248	12/31/2016	3	18553 KOTYA LN	BLY	OR	97622	1	
535163	42.388024	-122.802204	12/31/2016	3	4200 DRY CREEK RD	MEDFORD	OR	97504	1	
535163	42.388133	-121.042295	12/31/2016	3	18567 HENWAS LOOP	BLY	OR	97622	1	
535163	42.388175	-122.804963	12/31/2016	3	4145 DRY CREEK RD	MEDFORD	OR	97504	1	
535163	42.388244	-121.042788	12/31/2016	3	18575 HENWAS LOOP	BLY	OR	97622	1	
535163	42.388868	-122.799293	12/31/2016	3	4441 DRY CREEK RD	MEDFORD	OR	97504	1	
535163	42.388859	-122.802991	12/31/2016	3	4185 DRY CREEK RD	MEDFORD	OR	97504	1	
535163	42.395344	-121.045673	12/31/2016	3	LESS THAN 0.1 MILES NE OF WOODCOCK ST & PROTSMAN ST	BONANZA	OR	97623	1	
535163	42.400191	-121.046374	12/31/2016	3	LESS THAN 0.1 MILES NE OF GARRETT AVE & AXE AVE	BONANZA	OR	97622	2	
535163	42.401094	-121.046523	12/31/2016	3	LESS THAN 0.1 MILES W OF KLAMATH FALLS LAKEVIEW HWY & EDSALL ST	BONANZA	OR	97623	2	
535163	42.400429	-121.046099	12/31/2016	3	AXE AVE	BONANZA	OR	97622	5	
535163	42.401197	-121.045602	12/31/2016	3	LESS THAN 0.1 MILES NW OF KLAMATH FALLS LAKEVIEW HWY & EDSALL ST	BONANZA	OR	97623	3	
535163	42.402078	-121.04587	12/31/2016	3	LESS THAN 0.1 MILES N OF KLAMATH FALLS LAKEVIEW HWY & EDSALL ST	BONANZA	OR	97623	2	
535163	42.403725	-121.046811	12/31/2016	3	LESS THAN 0.1 MILES NW OF NFD ROAD 348 & KLAMATH FALLS LAKEVIEW HWY	BONANZA	OR	97623	1	
535163	42.402924	-121.046453	12/31/2016	3	LESS THAN 0.1 MILES S OF NFD ROAD 348 & KLAMATH FALLS LAKEVIEW HWY	BONANZA	OR	97623	2	
535163	42.441042	-123.16182	12/31/2016	3	1980 HILLTOP DR	ROGUE RIVER	OR	97537	4	
535163	42.434225	-123.393366	12/31/2016	3	LESS THAN 0.1 MILES N OF RIVERCREST DR & RIVER CIR	REDWOOD	OR	97527	1	
535163	42.442114	-123.002833	12/31/2016	3	4400 UPPER RIVER RD	GOLD HILL	OR	97525	1	
535163	42.454409	-119.812072	12/31/2016	3	31404 HART MOUNTAIN RD	PLUSH	OR	97637	1	
535163	42.456048	-121.249389	12/31/2016	3	APPROXIMATELY 0.4 MILES W OF RAILROAD DR & FERGUSON MOUNTAIN RD	BONANZA	OR	97624	1	
535163	42.45605	-121.250508	12/31/2016	3	APPROXIMATELY 0.4 MILES W OF RAILROAD DR & FERGUSON MOUNTAIN RD	BONANZA	OR	97624	1	
535163	42.456598	-121.250508	12/31/2016	3	APPROXIMATELY 0.4 MILES W OF RAILROAD DR & FERGUSON MOUNTAIN RD	BONANZA	OR	97624	1	
535163	42.460953	-123.035389	12/31/2016	3	13464 HIGHWAY 234	GOLD HILL	OR	97525	1	
535163	42.481153	-123.449062	12/31/2016	3	648 EWE CREEK RD	GRANTS PASS	OR	97526	1	
535163	42.479594	-123.449746	12/31/2016	3	594 EWE CREEK RD	GRANTS PASS	OR	97526	1	
535163	42.481886	-123.447552	12/31/2016	3	650 EWE CREEK RD	GRANTS PASS	OR	97526	1	
535163	42.484083	-120.282109	12/31/2016	3	LESS THAN 0.1 MILES SW OF LAKEVIEW BURNS HWY & ABERT RIM RD	PAISLEY	OR	97637	1	
535163	42.483906	-123.447113	12/31/2016	3	700 EWE CREEK RD	GRANTS PASS	OR	97526	1	
535163	42.484506	-123.447064	12/31/2016	3	704 EWE CREEK RD	GRANTS PASS	OR	97526	2	
535163	42.484546	-120.282045	12/31/2016	3	LESS THAN 0.1 MILES N OF HIGHWAY 31 & FREMONT HWY	PAISLEY	OR	97637	1	

CenturyLink - Oregon  
 2015 and 2016 CAF Phase II Location Information - HUBB Portal Information

Study Area Code*	Latitude*	Longitude*	Date of Deployment*	Download/ Upload Speed Tier*	Address*	City*	State*	Zip Code*	# of Units*	HUBB Location ID
535163	42.485337	-123.445627	12/31/2016	3	744 EWE CREEK RD	GRANTS PASS	OR	97526	1	
535163	42.485154	-123.446813	12/31/2016	3	710 EWE CREEK RD	GRANTS PASS	OR	97526	1	
535163	42.485349	-120.280739	12/31/2016	3	LESS THAN 0.1 MILES SE OF LAKEVIEW BURNS HWY & HIGHWAY 31	PAISLEY	OR	97637	1	
535163	42.486786	-123.446479	12/31/2016	3	750 EWE CREEK RD	GRANTS PASS	OR	97526	1	
535163	42.490459	-123.442521	12/31/2016	3	232 RIESSEN RD	GRANTS PASS	OR	97526	3	
535163	42.487192	-123.444063	12/31/2016	3	852 EWE CREEK RD	GRANTS PASS	OR	97526	1	
535163	42.490472	-123.443872	12/31/2016	3	290 RIESSEN RD	GRANTS PASS	OR	97526	1	
535163	42.490476	-123.445839	12/31/2016	3	340 RIESSEN RD	GRANTS PASS	OR	97526	1	
535163	42.490629	-123.444689	12/31/2016	3	312 RIESSEN RD	GRANTS PASS	OR	97526	1	
535163	42.490557	-123.443231	12/31/2016	3	244 RIESSEN RD	GRANTS PASS	OR	97526	1	
535163	42.490782	-123.449288	12/31/2016	3	368 RIESSEN RD	GRANTS PASS	OR	97526	1	
535163	42.49117	-123.442419	12/31/2016	3	222 RIESSEN RD	GRANTS PASS	OR	97526	1	
535163	42.492243	-123.451534	12/31/2016	3	511 BROOKSTONE HILLS DR	GRANTS PASS	OR	97526	1	
535163	42.492153	-123.447553	12/31/2016	3	251 BROOKSTONE HILLS DR	GRANTS PASS	OR	97526	1	
535163	42.492249	-123.450226	12/31/2016	3	441 BROOKSTONE HILLS DR	GRANTS PASS	OR	97526	1	
535163	42.492283	-123.448924	12/31/2016	3	385 BROOKSTONE HILLS DR	GRANTS PASS	OR	97526	1	
535163	42.49244	-123.442625	12/31/2016	3	225 RIESSEN RD	GRANTS PASS	OR	97526	1	
535163	42.492499	-123.444312	12/31/2016	3	375 RIESSEN RD	GRANTS PASS	OR	97526	1	
535163	42.492515	-123.441081	12/31/2016	3	161 RIESSEN RD	GRANTS PASS	OR	97526	2	
535163	42.492551	-123.446	12/31/2016	3	200 BROOKSTONE HILLS DR	GRANTS PASS	OR	97526	1	
535163	42.493717	-123.446463	12/31/2016	3	270 BROOKSTONE HILLS DR	GRANTS PASS	OR	97526	1	
535163	42.494013	-123.442427	12/31/2016	3	285 RIESSEN RD	GRANTS PASS	OR	97526	1	
535163	42.494139	-123.450829	12/31/2016	3	470 BROOKSTONE HILLS DR	GRANTS PASS	OR	97526	1	
535163	42.494156	-123.449529	12/31/2016	3	400 BROOKSTONE HILLS DR	GRANTS PASS	OR	97526	1	
535163	42.494171	-123.448225	12/31/2016	3	330 BROOKSTONE HILLS DR	GRANTS PASS	OR	97526	1	
535163	42.494598	-123.446543	12/31/2016	3	292 BROOKSTONE HILLS DR	GRANTS PASS	OR	97526	1	
535163	42.49432	-123.45218	12/31/2016	3	536 BROOKSTONE HILLS DR	GRANTS PASS	OR	97526	1	
535163	42.501663	-122.480614	12/31/2016	3	APPROXIMATLEY 0.3 MILES W OF FISH LAKE RD & COOK RD	BUTTE FALLS	OR	97522	2	
535163	42.499373	-123.451756	12/31/2016	3	2033 ROBERTSON BRIDGE RD	GRANTS PASS	OR	97526	1	
535163	42.501748	-122.477688	12/31/2016	3	APPROXIMATLEY 0.1 MILES W OF FISH LAKE RD & COOK RD	BUTTE FALLS	OR	97522	1	
535163	42.502242	-123.452052	12/31/2016	3	2011 ROBERTSON BRIDGE RD	GRANTS PASS	OR	97526	2	
535163	42.503852	-123.451963	12/31/2016	3	138 ROLLING HILLS DR	GRANTS PASS	OR	97526	1	
535163	42.504099	-123.450916	12/31/2016	3	135 ROLLING HILLS DR	GRANTS PASS	OR	97526	1	
535163	42.50509	-123.453146	12/31/2016	3	2040 ROBERTSON BRIDGE RD	GRANTS PASS	OR	97526	1	
535163	42.505414	-123.452226	12/31/2016	3	160 ROLLING HILLS DR	GRANTS PASS	OR	97526	1	
535163	42.505693	-123.45091	12/31/2016	3	165 ROLLING HILLS DR	GRANTS PASS	OR	97526	1	
535163	42.506376	-123.454643	12/31/2016	3	665 CATALPA DR	GRANTS PASS	OR	97526	2	
535163	42.506375	-123.452226	12/31/2016	3	511 CATALPA DR	GRANTS PASS	OR	97526	1	
535163	42.506377	-123.456493	12/31/2016	3	715 CATALPA DR	GRANTS PASS	OR	97526	2	
535163	42.506376	-123.453397	12/31/2016	3	575 CATALPA DR	GRANTS PASS	OR	97526	1	
535163	42.506378	-123.449751	12/31/2016	3	387 CATALPA DR	GRANTS PASS	OR	97526	1	
535163	42.506377	-123.448526	12/31/2016	3	343 CATALPA DR	GRANTS PASS	OR	97526	2	
535163	42.50642	-123.446678	12/31/2016	3	235 CATALPA DR	GRANTS PASS	OR	97526	1	
535163	42.506387	-123.450906	12/31/2016	3	431 CATALPA DR	GRANTS PASS	OR	97526	1	
535163	42.507057	-123.405083	12/31/2016	3	APPROXIMATLEY 0.1 MILES SW OF MERLIN RD & HOLBROOK WAY	MERLIN	OR	97532	1	
535163	42.506626	-123.41122	12/31/2016	3	APPROXIMATLEY 0.2 MILES S OF ORT LN & MAUPIN LN	MERLIN	OR	97526	1	
535163	42.507378	-123.456493	12/31/2016	3	720 CATALPA DR	GRANTS PASS	OR	97526	2	
535163	42.50736	-123.446507	12/31/2016	3	121 BUCKHORN DR	GRANTS PASS	OR	97526	1	



CenturyLink - Oregon  
 2015 and 2016 CAF Phase II Location Information - HUBB Portal Information

Study Area	Latitude*	Longitude*	Date of Deployment*	Download/Upload Speed Tier*	Address*	City*	State*	Zip Code*	# of Units*	HUBB Location ID
535163	42.507378	-123.451571	12/31/2016	3	530 CATALPA DR	GRANTS PASS	OR	97526	1	
535163	42.507378	-123.453396	12/31/2016	3	570 CATALPA DR	GRANTS PASS	OR	97526	2	
535163	42.507378	-123.449188	12/31/2016	3	408 CATALPA DR	GRANTS PASS	OR	97526	1	
535163	42.508259	-123.449185	12/31/2016	3	150 BUCKHORN DR	GRANTS PASS	OR	97526	1	
535163	42.508682	-123.452679	12/31/2016	3	228 BUCKHORN DR	GRANTS PASS	OR	97526	1	
535163	42.508296	-123.446711	12/31/2016	3	161 BUCKHORN DR	GRANTS PASS	OR	97526	2	
535163	42.509167	-123.449052	12/31/2016	3	224 BUCKHORN DR	GRANTS PASS	OR	97526	1	
535163	42.509206	-123.446604	12/31/2016	3	249 BUCKHORN DR	GRANTS PASS	OR	97526	1	
535163	42.511193	-123.453226	12/31/2016	3	532 DOGWOOD DR	GRANTS PASS	OR	97526	1	
535163	42.510522	-123.449168	12/31/2016	3	312 BUCKHORN DR	GRANTS PASS	OR	97526	3	
535163	42.513551	-123.458157	12/31/2016	3	451 ABEGG RD	MERLIN	OR	97532	2	
535163	42.511455	-123.467442	12/31/2016	3	305 RAY DR	MERLIN	OR	97532	3	
535163	42.514412	-123.455921	12/31/2016	3	615 ABEGG RD	MERLIN	OR	97532	3	
535163	42.513771	-123.463709	12/31/2016	3	141 RAY DR	MERLIN	OR	97532	2	
535163	42.515093	-123.467433	12/31/2016	3	1015 ABEGG RD	MERLIN	OR	97532	1	
535163	42.514587	-123.45875	12/31/2016	3	751 ABEGG RD	MERLIN	OR	97532	1	
535163	42.517262	-123.466627	12/31/2016	3	1189 ABEGG RD	MERLIN	OR	97532	1	
535163	42.515233	-123.45718	12/31/2016	3	661 ABEGG RD	MERLIN	OR	97532	2	
535163	42.517353	-123.469435	12/31/2016	3	1717 ABEGG RD	MERLIN	OR	97532	1	
535163	42.51732	-123.467772	12/31/2016	3	1243 ABEGG RD	MERLIN	OR	97532	1	
535163	42.51811	-123.467686	12/31/2016	3	1265 ABEGG RD	MERLIN	OR	97532	1	
535163	42.51795	-123.466712	12/31/2016	3	1217 ABEGG RD	MERLIN	OR	97532	1	
535163	42.518284	-123.469845	12/31/2016	3	2001 ABEGG RD	MERLIN	OR	97532	1	
535163	42.518241	-123.468747	12/31/2016	3	1371 ABEGG RD	MERLIN	OR	97532	1	
535163	42.519022	-123.467448	12/31/2016	3	1300 ABEGG RD	MERLIN	OR	97532	2	
535163	42.518634	-123.465382	12/31/2016	3	411 LANCELOT LN	MERLIN	OR	97532	1	
535163	42.519359	-123.466323	12/31/2016	3	204 LANCELOT LN	MERLIN	OR	97532	1	
535163	42.51903	-123.466705	12/31/2016	3	104 LANCELOT LN	MERLIN	OR	97532	1	
535163	42.519627	-123.465887	12/31/2016	3	410 LANCELOT LN	MERLIN	OR	97532	1	
535163	42.519649	-123.46531	12/31/2016	3	430 LANCELOT LN	MERLIN	OR	97532	1	
535163	42.530039	-121.925676	12/31/2016	3	33720 WOODSIDE PL	CHILOQUIN	OR	97624	1	
535163	42.52818	-121.924155	12/31/2016	3	33250 S CHILOQUIN RD	CHILOQUIN	OR	97624	1	
535163	42.530448	-121.923407	12/31/2016	3	33604 SUNDANCE CIR	CHILOQUIN	OR	97624	1	
535163	42.530119	-121.927172	12/31/2016	3	33710 GOLDEN MEADOW RD	CHILOQUIN	OR	97624	1	
535163	42.570764	-122.840521	12/31/2016	3	3461 ROGUE RIVER DR	EAGLE POINT	OR	97524	1	
535163	42.530544	-121.92703	12/31/2016	3	LESS THAN 0.1 MILES S OF TIMBER LN & GOLDEN MEADOW RD	CHILOQUIN	OR	97624	1	
535163	42.584609	-122.819906	12/31/2016	3	19509 HIGHWAY 62	EAGLE POINT	OR	97524	1	
535163	42.583469	-122.820461	12/31/2016	3	19501 HIGHWAY 62	EAGLE POINT	OR	97524	1	
535163	42.585978	-122.842583	12/31/2016	3	4659 ROGUE RIVER DR	EAGLE POINT	OR	97524	1	
535163	42.585677	-122.82348	12/31/2016	3	19525 HIGHWAY 62	EAGLE POINT	OR	97524	1	
535163	42.586129	-122.821029	12/31/2016	3	19545 HIGHWAY 62	EAGLE POINT	OR	97524	1	
535163	42.58617	-122.844783	12/31/2016	3	4787 ROGUE RIVER DR	EAGLE POINT	OR	97524	1	
535163	42.587484	-122.844674	12/31/2016	3	4791 ROGUE RIVER DR	EAGLE POINT	OR	97524	1	
535163	42.586835	-122.842462	12/31/2016	3	4711 ROGUE RIVER DR	EAGLE POINT	OR	97524	1	
535163	42.588214	-122.813829	12/31/2016	3	19754 HIGHWAY 62	EAGLE POINT	OR	97524	1	
535163	42.587739	-122.842327	12/31/2016	3	4789 ROGUE RIVER DR	EAGLE POINT	OR	97524	1	
535163	42.588771	-122.842206	12/31/2016	3	4895 ROGUE RIVER DR	EAGLE POINT	OR	97524	1	
535163	42.588467	-122.820464	12/31/2016	3	19601 HIGHWAY 62	EAGLE POINT	OR	97524	1	

CenturyLink - Oregon  
 2015 and 2016 CAF Phase II Location Information - HUBB Portal Information

Study Area Code*	Latitude*	Longitude*	Date of Deployment*	Download/ Upload Speed Tier*	Address*	City*	State*	Zip Code*	# of Units*	HUBB Location ID
535163	42.589458	-122.844808	12/31/2016	3	4795 ROGUE RIVER DR	EAGLE POINT	OR	97524	1	
535163	42.591342	-122.841893	12/31/2016	3	5003 ROGUE RIVER DR	EAGLE POINT	OR	97524	1	
535163	42.592511	-122.816122	12/31/2016	3	20052 HIGHWAY 62	SHADY COVE	OR	97539	1	
535163	42.592216	-122.84174	12/31/2016	3	5105 ROGUE RIVER DR	EAGLE POINT	OR	97524	1	
535163	42.594587	-122.813032	12/31/2016	3	20090 HIGHWAY 62	SHADY COVE	OR	97539	1	
535163	42.594009	-122.839766	12/31/2016	3	5333 ROGUE RIVER DR	EAGLE POINT	OR	97524	2	
535163	42.59459	-122.815504	12/31/2016	3	20082 HIGHWAY 62	SHADY COVE	OR	97539	1	
535163	42.594623	-122.846832	12/31/2016	3	5145 ROGUE RIVER DR	EAGLE POINT	OR	97524	1	
535163	42.596059	-122.839739	12/31/2016	3	5477 ROGUE RIVER DR	EAGLE POINT	OR	97524	1	
535163	42.595034	-122.839476	12/31/2016	3	5355 ROGUE RIVER DR	EAGLE POINT	OR	97524	2	
535163	42.596601	-122.844144	12/31/2016	3	5167 ROGUE RIVER DR	EAGLE POINT	OR	97524	1	
535163	42.597195	-122.839767	12/31/2016	3	5501 ROGUE RIVER DR	EAGLE POINT	OR	97524	1	
535163	42.597916	-122.827002	12/31/2016	3	405 BOND RD	SHADY COVE	OR	97539	1	
535163	42.597762	-122.816354	12/31/2016	3	20111 HIGHWAY 62	SHADY COVE	OR	97539	1	
535163	42.598268	-122.839179	12/31/2016	3	5615 ROGUE RIVER DR	EAGLE POINT	OR	97524	1	
535163	42.597958	-122.813644	12/31/2016	3	20096 HIGHWAY 62	SHADY COVE	OR	97539	1	
535163	42.598559	-122.845342	12/31/2016	3	5175 ROGUE RIVER DR	EAGLE POINT	OR	97524	1	
535163	42.598669	-122.826967	12/31/2016	3	395 BOND RD	SHADY COVE	OR	97539	1	
535163	42.59919	-122.815408	12/31/2016	3	20122 HIGHWAY 62	SHADY COVE	OR	97539	1	
535163	42.59867	-122.828196	12/31/2016	3	393 BOND RD	SHADY COVE	OR	97539	1	
535163	42.600192	-122.848678	12/31/2016	3	5181 ROGUE RIVER DR	EAGLE POINT	OR	97524	1	
535163	42.599427	-122.83925	12/31/2016	3	5683 ROGUE RIVER DR	EAGLE POINT	OR	97524	1	
535163	42.600201	-122.839616	12/31/2016	3	155 KITTY DR	EAGLE POINT	OR	97524	1	
535163	42.60049	-122.842028	12/31/2016	3	2162 KITTY DR	EAGLE POINT	OR	97524	1	
535163	42.60039	-122.838203	12/31/2016	3	130 KITTY DR	EAGLE POINT	OR	97524	1	
535163	42.600648	-122.844398	12/31/2016	3	375 KITTY DR	EAGLE POINT	OR	97524	1	
535163	42.6005	-122.83984	12/31/2016	3	185 KITTY DR	EAGLE POINT	OR	97524	1	
535163	42.600984	-122.840254	12/31/2016	3	203 KITTY DR	EAGLE POINT	OR	97524	1	
535163	42.600858	-122.838507	12/31/2016	3	166 KITTY DR	EAGLE POINT	OR	97524	2	
535163	42.601298	-122.838771	12/31/2016	3	200 KITTY DR	EAGLE POINT	OR	97524	3	
535163	42.600993	-122.842292	12/31/2016	3	363 KITTY DR	EAGLE POINT	OR	97524	1	
535163	42.601507	-122.845443	12/31/2016	3	385 KITTY DR	EAGLE POINT	OR	97524	1	
535163	42.601618	-122.841192	12/31/2016	3	225 KITTY DR	EAGLE POINT	OR	97524	1	
535163	42.601422	-122.838216	12/31/2016	3	LESS THAN 0.1 MILES S OF ROGUE RIVER DR & RHODES LN	SHADY COVE	OR	97524	1	
535163	42.601792	-122.83912	12/31/2016	3	222 KITTY DR	EAGLE POINT	OR	97524	2	
535163	42.60232	-122.836159	12/31/2016	3	17 LONGBRANCH RD	EAGLE POINT	OR	97524	2	
535163	42.602761	-121.781743	12/31/2016	3	APPROXIMATLEY 0.3 MILES W OF WATCHMANS CT & SUNNA LN	CHILOQUIN	OR	97624	4	
535163	42.602687	-122.84224	12/31/2016	3	5787 ROGUE RIVER DR	EAGLE POINT	OR	97524	1	
535163	42.603048	-122.838354	12/31/2016	3	25 LONGBRANCH RD	EAGLE POINT	OR	97524	2	
535163	42.603101	-122.840523	12/31/2016	3	5815 RHODES LN	EAGLE POINT	OR	97524	2	
535163	42.603903	-122.839698	12/31/2016	3	221 LONGBRANCH RD	EAGLE POINT	OR	97524	1	
535163	42.604022	-122.844154	12/31/2016	3	5825 RHODES LN	EAGLE POINT	OR	97524	2	
535163	42.604456	-122.848007	12/31/2016	3	5861 RHODES LN	EAGLE POINT	OR	97524	1	
535163	42.604437	-122.842581	12/31/2016	3	5835 ROGUE RIVER DR	EAGLE POINT	OR	97524	2	
535163	42.604586	-122.846695	12/31/2016	3	5850 RHODES LN	EAGLE POINT	OR	97524	2	
535163	42.604502	-122.840468	12/31/2016	3	275 LONGBRANCH RD	EAGLE POINT	OR	97524	1	
535163	42.604611	-122.852873	12/31/2016	3	5939 ROGUE RIVER DR	EAGLE POINT	OR	97524	3	
535163	42.604601	-122.850398	12/31/2016	3	5873 ROGUE RIVER DR	EAGLE POINT	OR	97524	1	

CenturyLink - Oregon  
 2015 and 2016 CAF Phase II Location Information - HUBB Portal Information

Study Area Code*	Latitude*	Longitude*	Date of Deployment*	Download/ Upload Speed Tier*	Address*	City*	State*	Zip Code*	# of Units*	HUBB Location ID
535163	42.604724	-122.849037	12/31/2016	3	5867 RHODES LN	EAGLE POINT	OR	97524	1	
535163	42.605188	-122.840133	12/31/2016	3	303 LONGBRANCH RD	EAGLE POINT	OR	97524	1	
535163	42.60522	-122.840753	12/31/2016	3	401 LONGBRANCH RD	EAGLE POINT	OR	97524	1	
535163	42.605817	-122.84162	12/31/2016	3	975 LONGBRANCH RD	EAGLE POINT	OR	97524	1	
535163	42.605506	-122.829224	12/31/2016	3	6539 ROGUE RIVER DR	SHADY COVE	OR	97539	1	
535163	42.605826	-122.82865	12/31/2016	3	101 HART CIR	SHADY COVE	OR	97539	2	
535163	42.605864	-122.841093	12/31/2016	3	LESS THAN 0.1 MILES W OF ROSE & LONGBRANCH RD	SHADY COVE	OR	97524	1	
535163	42.605942	-122.82899	12/31/2016	3	102 HART CIR	SHADY COVE	OR	97539	1	
535163	42.606071	-122.828171	12/31/2016	3	LESS THAN 0.1 MILES W OF ROGUE RIVER DR & DEER PARK LN	SHADY COVE	OR	97539	2	
535163	42.606336	-122.82903	12/31/2016	3	103 HART CIR	SHADY COVE	OR	97539	1	
535163	42.60635	-122.827625	12/31/2016	3	200 DEER PARK LN	SHADY COVE	OR	97539	1	
535163	42.606229	-122.841274	12/31/2016	3	LESS THAN 0.1 MILES NW OF ROSE & LONGBRANCH RD	SHADY COVE	OR	97524	1	
535163	42.606415	-122.847906	12/31/2016	3	5865 RHODES LN	EAGLE POINT	OR	97524	1	
535163	42.606411	-122.846697	12/31/2016	3	5855 ROGUE RIVER DR	EAGLE POINT	OR	97524	1	
535163	42.606419	-122.850995	12/31/2016	3	5885 RHODES LN	EAGLE POINT	OR	97524	1	
535163	42.606445	-122.843059	12/31/2016	3	977 LONGBRANCH RD	EAGLE POINT	OR	97524	1	
535163	42.606636	-122.828754	12/31/2016	3	104 HART CIR	SHADY COVE	OR	97539	1	
535163	42.606569	-122.827146	12/31/2016	3	6555 ROGUE RIVER DR	SHADY COVE	OR	97539	1	
535163	42.60665	-122.827821	12/31/2016	3	202 DEER PARK LN	SHADY COVE	OR	97539	1	
535163	42.606811	-122.826559	12/31/2016	3	6673 ROGUE RIVER DR	SHADY COVE	OR	97539	2	
535163	42.606911	-122.828773	12/31/2016	3	201 DEER PARK LN	SHADY COVE	OR	97539	1	
535163	42.606919	-122.82779	12/31/2016	3	204 DEER PARK LN	SHADY COVE	OR	97539	1	
535163	42.60705	-122.826072	12/31/2016	3	6675 ROGUE RIVER DR	SHADY COVE	OR	97539	1	
535163	42.607027	-122.826915	12/31/2016	3	6575 ROGUE RIVER DR	SHADY COVE	OR	97539	2	
535163	42.607253	-122.825495	12/31/2016	3	6779 ROGUE RIVER DR	SHADY COVE	OR	97539	1	
535163	42.607185	-122.82874	12/31/2016	3	203 DEER PARK LN	SHADY COVE	OR	97539	1	
535163	42.607459	-122.828741	12/31/2016	3	205 DEER PARK LN	SHADY COVE	OR	97539	1	
535163	42.607438	-122.826776	12/31/2016	3	302 WHITETAIL LN	SHADY COVE	OR	97539	1	
535163	42.607538	-122.827954	12/31/2016	3	300 WHITETAIL LN	SHADY COVE	OR	97539	1	
535163	42.60749	-122.827396	12/31/2016	3	301 WHITETAIL LN	SHADY COVE	OR	97539	1	
535163	42.607571	-122.825055	12/31/2016	3	6783 ROGUE RIVER DR	SHADY COVE	OR	97539	1	
535163	42.607649	-122.833352	12/31/2016	3	401 ROGUE AIR DR	SHADY COVE	OR	97539	1	
535163	42.60778	-122.826573	12/31/2016	3	303 WHITETAIL LN	SHADY COVE	OR	97539	1	
535163	42.607739	-122.825993	12/31/2016	3	152 ORCHARD LN	SHADY COVE	OR	97539	1	
535163	42.607791	-122.825479	12/31/2016	3	149 ORCHARD LN	SHADY COVE	OR	97539	1	
535163	42.60779	-122.828787	12/31/2016	3	207 DEER PARK LN	SHADY COVE	OR	97539	1	
535163	42.607851	-122.831636	12/31/2016	3	471 ROGUE AIR DR	SHADY COVE	OR	97539	1	
535163	42.607898	-122.832288	12/31/2016	3	421 ROGUE AIR DR	SHADY COVE	OR	97539	1	
535163	42.607971	-122.824766	12/31/2016	3	109 ORCHARD LN	SHADY COVE	OR	97539	1	
535163	42.607963	-122.831183	12/31/2016	3	430 ROGUE AIR DR	SHADY COVE	OR	97539	1	
535163	42.608023	-122.827536	12/31/2016	3	305 WHITETAIL LN	SHADY COVE	OR	97539	1	
535163	42.608031	-122.826925	12/31/2016	3	304 WHITETAIL LN	SHADY COVE	OR	97539	1	
535163	42.608068	-122.828075	12/31/2016	3	306 WHITETAIL LN	SHADY COVE	OR	97539	1	
535163	42.608171	-122.828754	12/31/2016	3	209 DEER PARK LN	SHADY COVE	OR	97539	1	
535163	42.60823	-122.826117	12/31/2016	3	146 ORCHARD LN	SHADY COVE	OR	97539	1	
535163	42.608265	-122.825256	12/31/2016	3	121 ORCHARD LN	SHADY COVE	OR	97539	1	
535163	42.608324	-122.824169	12/31/2016	3	106 ORCHARD LN	SHADY COVE	OR	97539	1	
535163	42.60832	-122.826904	12/31/2016	3	402 BLACK TAIL LN	SHADY COVE	OR	97539	1	

CenturyLink - Oregon  
 2015 and 2016 CAF Phase II Location Information - HUBB Portal Information

Study Area Code*	Latitude*	Longitude*	Date of Deployment*	Download/ Upload Speed Tier*	Address*	City*	State*	Zip Code*	# of Units*	HUBB Location ID
535163	42.608416	-122.823601	12/31/2016	3	55 WALNUT LN	SHADY COVE	OR	97539	1	
535163	42.608418	-122.827504	12/31/2016	3	401 BLACK TAIL LN	SHADY COVE	OR	97539	1	
535163	42.608471	-122.831043	12/31/2016	3	435 ROGUE AIR DR	SHADY COVE	OR	97539	1	
535163	42.608456	-122.828033	12/31/2016	3	400 BLACK TAIL LN	SHADY COVE	OR	97539	1	
535163	42.608554	-122.828704	12/31/2016	3	211 DEER PARK LN	SHADY COVE	OR	97539	1	
535163	42.608593	-122.826572	12/31/2016	3	403 BLACK TAIL LN	SHADY COVE	OR	97539	1	
535163	42.608736	-122.823611	12/31/2016	3	155 WALNUT LN	SHADY COVE	OR	97539	1	
535163	42.608613	-122.824417	12/31/2016	3	112 ORCHARD LN	SHADY COVE	OR	97539	1	
535163	42.608861	-122.824691	12/31/2016	3	118 ORCHARD LN	SHADY COVE	OR	97539	1	
535163	42.608765	-122.826051	12/31/2016	3	138 ORCHARD LN	SHADY COVE	OR	97539	1	
535163	42.608861	-122.822704	12/31/2016	3	30 WALNUT LN	SHADY COVE	OR	97539	1	
535163	42.608863	-122.830971	12/31/2016	3	453 ROGUE AIR DR	SHADY COVE	OR	97539	1	
535163	42.608925	-122.827448	12/31/2016	3	405 BLACK TAIL LN	SHADY COVE	OR	97539	1	
535163	42.608916	-122.829734	12/31/2016	3	6525 ROGUE RIVER DR	SHADY COVE	OR	97539	2	
535163	42.608936	-122.826855	12/31/2016	3	404 BLACK TAIL LN	SHADY COVE	OR	97539	1	
535163	42.608937	-122.828655	12/31/2016	3	213 DEER PARK LN	SHADY COVE	OR	97539	1	
535163	42.608949	-122.825693	12/31/2016	3	132 ORCHARD LN	SHADY COVE	OR	97539	1	
535163	42.608953	-122.825137	12/31/2016	3	124 ORCHARD LN	SHADY COVE	OR	97539	1	
535163	42.608961	-122.827967	12/31/2016	3	406 DEER PARK LN	SHADY COVE	OR	97539	1	
535163	42.60903	-122.823792	12/31/2016	3	185 WALNUT LN	SHADY COVE	OR	97539	1	
535163	42.609194	-122.830908	12/31/2016	3	455 ROGUE AIR DR	SHADY COVE	OR	97539	1	
535163	42.609079	-122.822501	12/31/2016	3	32 WALNUT LN	SHADY COVE	OR	97539	1	
535163	42.609212	-122.836425	12/31/2016	3	APPROXIMATLEY 0.3 MILES S OF ROSE & DARYL LN	SHADY COVE	OR	97524	1	
535163	42.609222	-122.826793	12/31/2016	3	502 BUCKHORN LN	SHADY COVE	OR	97539	1	
535163	42.609356	-122.827914	12/31/2016	3	500 BUCKHORN LN	SHADY COVE	OR	97539	1	
535163	42.609311	-122.827392	12/31/2016	3	501 BUCKHORN LN	SHADY COVE	OR	97539	1	
535163	42.609427	-122.824381	12/31/2016	3	295 WALNUT LN	SHADY COVE	OR	97539	1	
535163	42.609436	-122.823796	12/31/2016	3	285 WALNUT LN	SHADY COVE	OR	97539	1	
535163	42.609485	-122.826578	12/31/2016	3	503 BUCKHORN LN	SHADY COVE	OR	97539	1	
535163	42.609573	-122.822805	12/31/2016	3	110 WALNUT LN	SHADY COVE	OR	97539	1	
535163	42.609501	-122.830853	12/31/2016	3	465 ROGUE AIR DR	SHADY COVE	OR	97539	1	
535163	42.6097	-122.828557	12/31/2016	3	217 DEER PARK LN	SHADY COVE	OR	97539	1	
535163	42.60963	-122.824938	12/31/2016	3	301 WALNUT LN	SHADY COVE	OR	97539	1	
535163	42.609805	-122.830795	12/31/2016	3	475 ROGUE AIR DR	SHADY COVE	OR	97539	1	
535163	42.609729	-122.824468	12/31/2016	3	297 WALNUT LN	SHADY COVE	OR	97539	1	
535163	42.60983	-122.826696	12/31/2016	3	504 BUCKHORN LN	SHADY COVE	OR	97539	1	
535163	42.609839	-122.827277	12/31/2016	3	505 BUCKHORN LN	SHADY COVE	OR	97539	1	
535163	42.60985	-122.827824	12/31/2016	3	506 BUCKHORN LN	SHADY COVE	OR	97539	1	
535163	42.609996	-122.822425	12/31/2016	3	7055 ROGUE RIVER DR	SHADY COVE	OR	97539	1	
535163	42.610081	-122.828508	12/31/2016	3	219 DEER PARK LN	SHADY COVE	OR	97539	1	
535163	42.61014	-122.82543	12/31/2016	3	325 WALNUT LN	SHADY COVE	OR	97539	1	
535163	42.610111	-122.830741	12/31/2016	3	485 ROGUE AIR DR	SHADY COVE	OR	97539	1	
535163	42.610186	-122.826666	12/31/2016	3	602 DEER PARK LN	SHADY COVE	OR	97539	1	
535163	42.610186	-122.827222	12/31/2016	3	601 DEER PARK LN	SHADY COVE	OR	97539	1	
535163	42.610384	-122.822251	12/31/2016	3	7057 ROGUE RIVER DR	SHADY COVE	OR	97539	1	
535163	42.610217	-122.827763	12/31/2016	3	600 DEER PARK LN	SHADY COVE	OR	97539	1	
535163	42.610387	-122.822299	12/31/2016	3	300 WALNUT LN	SHADY COVE	OR	97539	1	
535163	42.610419	-122.830437	12/31/2016	3	495 ROGUE AIR DR	SHADY COVE	OR	97539	1	

CenturyLink - Oregon  
 2015 and 2016 CAF Phase II Location Information - HUBB Portal Information

Study Area Code*	Latitude*	Longitude*	Date of Deployment*	Download/ Upload Speed Tier*	Address*	City*	State*	Zip Code*	# of Units*	HUBB Location ID
535163	42.610534	-122.826586	12/31/2016	3	603 DEER PARK LN	SHADY COVE	OR	97539	1	
535163	42.610527	-122.828467	12/31/2016	3	221 DEER PARK LN	SHADY COVE	OR	97539	1	
535163	42.610646	-122.823702	12/31/2016	3	350 WALNUT LN	SHADY COVE	OR	97539	1	
535163	42.610596	-122.830945	12/31/2016	3	505 ROGUE AIR DR	SHADY COVE	OR	97539	1	
535163	42.61074	-122.828067	12/31/2016	3	606 DEER PARK LN	SHADY COVE	OR	97539	1	
535163	42.610729	-122.827465	12/31/2016	3	605 DEER PARK LN	SHADY COVE	OR	97539	1	
535163	42.610988	-122.821977	12/31/2016	3	7059 ROGUE RIVER DR	SHADY COVE	OR	97539	1	
535163	42.610791	-122.826838	12/31/2016	3	604 DEER PARK LN	SHADY COVE	OR	97539	1	
535163	42.610994	-122.823366	12/31/2016	3	65 CHANDRA LN	SHADY COVE	OR	97539	1	
535163	42.611048	-122.822671	12/31/2016	3	55 CHANDRA LN	SHADY COVE	OR	97539	1	
535163	42.611143	-122.828443	12/31/2016	3	536 ROGUE AIR DR	SHADY COVE	OR	97539	1	
535163	42.611073	-122.830449	12/31/2016	3	519 ROGUE AIR DR	SHADY COVE	OR	97539	1	
535163	42.611355	-122.824848	12/31/2016	3	125 MASON LN	SHADY COVE	OR	97539	1	
535163	42.611375	-122.826654	12/31/2016	3	585 ROGUE AIR DR	SHADY COVE	OR	97539	1	
535163	42.611313	-122.823431	12/31/2016	3	70 CHANDRA LN	SHADY COVE	OR	97539	1	
535163	42.611376	-122.827269	12/31/2016	3	580 ROGUE AIR DR	SHADY COVE	OR	97539	1	
535163	42.611486	-122.828308	12/31/2016	3	540 ROGUE AIR DR	SHADY COVE	OR	97539	1	
535163	42.611522	-122.830357	12/31/2016	3	525 ROGUE AIR DR	SHADY COVE	OR	97539	1	
535163	42.611477	-122.822023	12/31/2016	3	7061 ROGUE RIVER DR	SHADY COVE	OR	97539	1	
535163	42.611663	-122.822637	12/31/2016	3	45 CHANDRA LN	SHADY COVE	OR	97539	1	
535163	42.611693	-122.825957	12/31/2016	3	130 MASON LN	SHADY COVE	OR	97539	1	
535163	42.611713	-122.823441	12/31/2016	3	77 CHANDRA LN	SHADY COVE	OR	97539	1	
535163	42.612163	-122.830902	12/31/2016	3	523 ROGUE AIR DR	SHADY COVE	OR	97539	1	
535163	42.612049	-122.830326	12/31/2016	3	529 ROGUE AIR DR	SHADY COVE	OR	97539	1	
535163	42.612117	-122.828971	12/31/2016	3	549 ROGUE AIR DR	SHADY COVE	OR	97539	2	
535163	42.612208	-122.828004	12/31/2016	3	552 ROGUE AIR DR	SHADY COVE	OR	97539	1	
535163	42.612242	-122.829832	12/31/2016	3	561 ROGUE AIR DR	SHADY COVE	OR	97539	1	
535163	42.612258	-122.825968	12/31/2016	3	110 MASON LN	SHADY COVE	OR	97539	1	
535163	42.612243	-122.829423	12/31/2016	3	559 ROGUE AIR DR	SHADY COVE	OR	97539	1	
535163	42.612264	-122.821842	12/31/2016	3	40 MASON LN	SHADY COVE	OR	97539	1	
535163	42.61243	-122.823499	12/31/2016	3	84 MASON LN	SHADY COVE	OR	97539	1	
535163	42.612429	-122.823008	12/31/2016	3	80 MASON LN	SHADY COVE	OR	97539	1	
535163	42.612507	-122.828812	12/31/2016	3	555 ROGUE AIR DR	SHADY COVE	OR	97539	1	
535163	42.612445	-122.8225	12/31/2016	3	60 MASON LN	SHADY COVE	OR	97539	1	
535163	42.612565	-122.830669	12/31/2016	3	527 ROGUE AIR DR	SHADY COVE	OR	97539	1	
535163	42.61284	-122.825387	12/31/2016	3	100 MASON LN	SHADY COVE	OR	97539	1	
535163	42.612963	-122.830743	12/31/2016	3	565 ROGUE AIR DR	SHADY COVE	OR	97539	1	
535163	42.612943	-122.829107	12/31/2016	3	616 ROGUE AIR DR	SHADY COVE	OR	97539	1	
535163	42.613195	-122.826956	12/31/2016	3	600 ROGUE AIR DR	SHADY COVE	OR	97539	1	
535163	42.613283	-122.829415	12/31/2016	3	645 ROGUE AIR DR	SHADY COVE	OR	97539	1	
535163	42.613445	-122.830482	12/31/2016	3	567 ROGUE AIR DR	SHADY COVE	OR	97539	1	
535163	42.613399	-122.83095	12/31/2016	3	563 ROGUE AIR DR	SHADY COVE	OR	97539	1	
535163	42.61364	-122.829698	12/31/2016	3	675 ROGUE AIR DR	SHADY COVE	OR	97539	1	
535163	42.613607	-122.82911	12/31/2016	3	710 ROGUE AIR DR	SHADY COVE	OR	97539	1	
535163	42.613648	-122.823126	12/31/2016	3	109 SAWYER RD	SHADY COVE	OR	97539	1	
535163	42.613784	-122.828121	12/31/2016	3	615 ROGUE AIR DR	SHADY COVE	OR	97539	1	
535163	42.613803	-122.84829	12/31/2016	3	2320 LONGBRANCH RD	EAGLE POINT	OR	97524	1	
535163	42.613841	-122.830421	12/31/2016	3	575 ROGUE AIR DR	SHADY COVE	OR	97539	1	

CenturyLink - Oregon  
 2015 and 2016 CAF Phase II Location Information - HUBB Portal Information

Study Area Code*	Latitude*	Longitude*	Date of Deployment*	Download/ Upload Speed Tier*	Address*	City*	State*	Zip Code*	# of Units*	HUBB Location ID
535163	42.613896	-122.830923	12/31/2016	3	595 ROGUE AIR DR	SHADY COVE	OR	97539	1	
535163	42.613994	-122.829185	12/31/2016	3	740 ROGUE AIR DR	SHADY COVE	OR	97539	1	
535163	42.614033	-122.825586	12/31/2016	3	131 SAWYER RD	SHADY COVE	OR	97539	2	
535163	42.614253	-122.853111	12/31/2016	3	2358 LONGBRANCH RD	EAGLE POINT	OR	97524	2	
535163	42.614265	-122.829682	12/31/2016	3	685 ROGUE AIR DR	SHADY COVE	OR	97539	1	
535163	42.614299	-122.830948	12/31/2016	3	597 ROGUE AIR DR	SHADY COVE	OR	97539	1	
535163	42.614352	-122.83047	12/31/2016	3	599 ROGUE AIR DR	SHADY COVE	OR	97539	1	
535163	42.614369	-122.858221	12/31/2016	3	2626 LONGBRANCH RD	EAGLE POINT	OR	97524	1	
535163	42.614376	-122.82913	12/31/2016	3	780 ROGUE AIR DR	SHADY COVE	OR	97539	1	
535163	42.615197	-122.829225	12/31/2016	3	APPROXIMATLEY 0.4 MILES NW OF MASON LN & CHANDRA LN	SHADY COVE	OR	97524	2	
535163	42.615247	-122.82646	12/31/2016	3	20499 SAWYER RD	SHADY COVE	OR	97539	2	
535163	42.615477	-122.823928	12/31/2016	3	20493 SAWYER RD	SHADY COVE	OR	97539	2	
535163	42.616457	-122.826938	12/31/2016	3	20525 SAWYER RD	SHADY COVE	OR	97539	2	
535163	42.616764	-122.828212	12/31/2016	3	479 SAWYER RD	SHADY COVE	OR	97539	2	
535163	42.616779	-122.822134	12/31/2016	3	20462 SAWYER RD	SHADY COVE	OR	97539	5	
535163	42.617035	-122.83025	12/31/2016	3	20533 SAWYER RD	SHADY COVE	OR	97539	1	
535163	42.617805	-122.827051	12/31/2016	3	501 SAWYER RD	SHADY COVE	OR	97539	1	
535163	42.617801	-122.830243	12/31/2016	3	20547 SAWYER RD	SHADY COVE	OR	97539	1	
535163	42.621352	-122.618421	12/31/2016	3	APPROXIMATLEY 0.3 MILES SE OF COBLEIGH RD & CLARK CREEK RD	BUTTE FALLS	OR	97522	2	
535163	42.619394	-122.824199	12/31/2016	3	20606 SAWYER RD	SHADY COVE	OR	97539	1	
535163	42.622089	-122.618686	12/31/2016	3	APPROXIMATLEY 0.3 MILES SE OF COBLEIGH RD & CLARK CREEK RD	BUTTE FALLS	OR	97522	1	
535163	42.623012	-122.619628	12/31/2016	3	APPROXIMATLEY 0.2 MILES SE OF COBLEIGH RD & CLARK CREEK RD	BUTTE FALLS	OR	97522	1	
535163	42.623132	-122.617125	12/31/2016	3	5844 COBLEIGH RD	EAGLE POINT	OR	97524	1	
535163	42.624464	-123.38607	12/31/2016	3	481 OLD STAGE RD	WOLF CREEK	OR	97497	1	
535163	42.625803	-123.351326	12/31/2016	3	LESS THAN 0.1 MILES N OF BLM ROAD 34-6-12 & BEECHER RD	MERLIN	OR	97497	1	
535163	42.625966	-123.385209	12/31/2016	3	476 OLD STAGE RD	WOLF CREEK	OR	97497	1	
535163	42.62645	-123.351801	12/31/2016	3	APPROXIMATLEY 0.1 MILES N OF BLM ROAD 34-6-12 & BEECHER RD	MERLIN	OR	97497	1	
535163	42.627248	-123.386468	12/31/2016	3	375 OLD STAGE RD	WOLF CREEK	OR	97497	2	
535163	42.627657	-122.840319	12/31/2016	3	1961 SAWYER RD	SHADY COVE	OR	97539	1	
535163	42.627943	-122.843604	12/31/2016	3	2013 SAWYER RD	SHADY COVE	OR	97539	1	
535163	42.628155	-123.385413	12/31/2016	3	359 OLD STAGE RD	WOLF CREEK	OR	97497	2	
535163	42.630002	-123.384102	12/31/2016	3	140 OLD STAGE RD	WOLF CREEK	OR	97497	15	
535163	42.630888	-123.382269	12/31/2016	3	102 OLD STAGE RD	WOLF CREEK	OR	97497	2	
535163	42.634205	-123.36515	12/31/2016	3	620 PLACER RD	WOLF CREEK	OR	97497	1	
535163	42.635989	-123.368558	12/31/2016	3	468 PLACER RD	WOLF CREEK	OR	97497	1	
535163	42.637768	-123.419029	12/31/2016	3	2021 LELAND RD	WOLF CREEK	OR	97497	1	
535163	42.637437	-123.384358	12/31/2016	3	331 LELAND RD	WOLF CREEK	OR	97497	2	
535163	42.640669	-123.420457	12/31/2016	3	2258 LELAND RD	WOLF CREEK	OR	97497	1	
535163	42.640295	-123.39639	12/31/2016	3	988 LELAND RD	WOLF CREEK	OR	97497	1	
535163	42.641347	-123.422527	12/31/2016	3	2348 LELAND RD	WOLF CREEK	OR	97497	1	
535163	42.642994	-122.802817	12/31/2016	3	2525 OLD FERRY RD	SHADY COVE	OR	97539	1	
535163	42.640908	-122.682328	12/31/2016	3	1485 NETHERLANDS RD	TRAIL	OR	97541	1	
535163	42.642996	-123.372938	12/31/2016	3	880 SUNNY VALLEY LOOP	WOLF CREEK	OR	97497	1	
535163	42.64303	-123.410457	12/31/2016	3	1690 LELAND RD	WOLF CREEK	OR	97497	1	
535163	42.644751	-122.803693	12/31/2016	3	2579 OLD FERRY RD	SHADY COVE	OR	97539	1	
535163	42.645221	-122.805817	12/31/2016	3	2724 OLD FERRY RD	SHADY COVE	OR	97539	1	
535163	42.645647	-122.799979	12/31/2016	3	1850 OLD FERRY RD	SHADY COVE	OR	97539	2	
535163	42.645693	-122.798732	12/31/2016	3	3041 OLD FERRY RD	SHADY COVE	OR	97539	1	

CenturyLink - Oregon  
 2015 and 2016 CAF Phase II Location Information - HUBB Portal Information

Study Area Code*	Latitude*	Longitude*	Date of Deployment*	Download/ Upload Speed Tier*	Address*	City*	State*	Zip Code*	# of Units*	HUBB Location ID
535163	42.645848	-123.377725	12/31/2016	3	1199 SUNNY VALLEY LOOP	WOLF CREEK	OR	97497	1	
535163	42.646381	-122.806524	12/31/2016	3	2695 OLD FERRY RD	SHADY COVE	OR	97539	1	
535163	42.646938	-122.692785	12/31/2016	3	6825 CROWFOOT RD	TRAIL	OR	97541	1	
535163	42.646529	-122.803847	12/31/2016	3	2751 OLD FERRY RD	SHADY COVE	OR	97539	1	
535163	42.64806	-123.37545	12/31/2016	3	1379 SUNNY VALLEY LOOP	WOLF CREEK	OR	97497	1	
535163	42.64721	-123.379947	12/31/2016	3	1147 SUNNY VALLEY LOOP	WOLF CREEK	OR	97497	1	
535163	42.648142	-122.694483	12/31/2016	3	6925 CROWFOOT RD	TRAIL	OR	97541	1	
535163	42.648074	-123.379933	12/31/2016	3	1149 SUNNY VALLEY LOOP	WOLF CREEK	OR	97497	1	
535163	42.649347	-123.374878	12/31/2016	3	1455 SUNNY VALLEY LOOP	WOLF CREEK	OR	97497	1	
535163	42.648554	-122.693775	12/31/2016	3	6999 CROWFOOT RD	TRAIL	OR	97541	1	
535163	42.649448	-122.807861	12/31/2016	3	24287 HIGHWAY 62	TRAIL	OR	97541	1	
535163	42.64944	-122.808229	12/31/2016	3	24285 HIGHWAY 62	TRAIL	OR	97541	1	
535163	42.64961	-122.8053	12/31/2016	3	191 RIVER HEIGHTS RD	TRAIL	OR	97541	1	
535163	42.649596	-122.807488	12/31/2016	3	24289 HIGHWAY 62	TRAIL	OR	97541	1	
535163	42.649731	-122.802996	12/31/2016	3	161 RIVER HEIGHTS RD	TRAIL	OR	97541	1	
535163	42.649761	-122.804461	12/31/2016	3	181 RIVER HEIGHTS RD	TRAIL	OR	97541	1	
535163	42.649819	-122.802257	12/31/2016	3	151 RIVER HEIGHTS RD	TRAIL	OR	97541	1	
535163	42.649853	-122.800373	12/31/2016	3	131 RIVER HEIGHTS RD	TRAIL	OR	97541	1	
535163	42.649859	-122.691798	12/31/2016	3	7116 CROWFOOT RD	TRAIL	OR	97541	1	
535163	42.649888	-122.801385	12/31/2016	3	141 RIVER HEIGHTS RD	TRAIL	OR	97541	1	
535163	42.649984	-122.809921	12/31/2016	3	1002 HIGHWAY 227	TRAIL	OR	97541	1	
535163	42.649989	-122.810674	12/31/2016	3	APPROXIMATLEY 0.1 MILES NW OF OLD HIGHWAY 62 & HIGHWAY 227	TRAIL	OR	97541	1	
535163	42.650033	-122.799184	12/31/2016	3	120 RIVER HEIGHTS RD	TRAIL	OR	97541	1	
535163	42.650033	-122.692907	12/31/2016	3	7077 CROWFOOT RD	TRAIL	OR	97541	1	
535163	42.650272	-122.691716	12/31/2016	3	7122 CROWFOOT RD	TRAIL	OR	97541	1	
535163	42.650542	-122.691667	12/31/2016	3	7125 CROWFOOT RD	TRAIL	OR	97541	2	
535163	42.650953	-122.690926	12/31/2016	3	7238 CROWFOOT RD	TRAIL	OR	97541	1	
535163	42.651148	-122.691926	12/31/2016	3	APPROXIMATLEY 0.4 MILES S OF HIGHWAY 62 & COLE M RIVERS DR	TRAIL	OR	97541	1	
535163	42.651365	-122.689587	12/31/2016	3	7260 CROWFOOT RD	TRAIL	OR	97541	1	
535163	42.651447	-122.805683	12/31/2016	3	750 HIGHWAY 227	TRAIL	OR	97541	1	
535163	42.651466	-122.691064	12/31/2016	3	7249 CROWFOOT RD	TRAIL	OR	97541	1	
535163	42.651788	-122.692491	12/31/2016	3	7151 CROWFOOT RD	TRAIL	OR	97541	1	
535163	42.651866	-122.691051	12/31/2016	3	7265 CROWFOOT RD	TRAIL	OR	97541	1	
535163	42.65225	-122.689555	12/31/2016	3	7280 CROWFOOT RD	TRAIL	OR	97541	1	
535163	42.652346	-122.691118	12/31/2016	3	7313 CROWFOOT RD	TRAIL	OR	97541	1	
535163	42.6525	-122.809802	12/31/2016	3	1010 HIGHWAY 227	TRAIL	OR	97541	2	
535163	42.652562	-122.696026	12/31/2016	3	7165 CROWFOOT RD	TRAIL	OR	97541	1	
535163	42.652586	-122.807973	12/31/2016	3	1006 HIGHWAY 227	TRAIL	OR	97541	1	
535163	42.652761	-122.691178	12/31/2016	3	7359 CROWFOOT RD	TRAIL	OR	97541	1	
535163	42.652711	-122.810992	12/31/2016	3	1012 HIGHWAY 227	TRAIL	OR	97541	1	
535163	42.652841	-122.689538	12/31/2016	3	7320 CROWFOOT RD	TRAIL	OR	97541	1	
535163	42.652984	-122.805037	12/31/2016	3	870 HIGHWAY 227	TRAIL	OR	97541	1	
535163	42.653218	-122.691214	12/31/2016	3	7415 CROWFOOT RD	TRAIL	OR	97541	1	
535163	42.653487	-122.682088	12/31/2016	3	12789 MCNEIL CREEK RD	TRAIL	OR	97541	1	
535163	42.653898	-122.688066	12/31/2016	3	7474 CROWFOOT RD	TRAIL	OR	97541	2	
535163	42.653608	-122.689428	12/31/2016	3	7458 CROWFOOT RD	TRAIL	OR	97541	2	
535163	42.654808	-122.683937	12/31/2016	3	12921 MCNEIL CREEK RD	TRAIL	OR	97541	1	
535163	42.654198	-122.691053	12/31/2016	3	7507 CROWFOOT RD	TRAIL	OR	97541	1	

CenturyLink - Oregon  
 2015 and 2016 CAF Phase II Location Information - HUBB Portal Information

Study Area Code*	Latitude*	Longitude*	Date of Deployment*	Download/ Upload Speed Tier*	Address*	City*	State*	Zip Code*	# of Units*	HUBB Location ID
535163	42.6549	-122.689192	12/31/2016	3	7504 CROWFOOT RD	TRAIL	OR	97541	1	
535163	42.654915	-122.69476	12/31/2016	3	7171 CROWFOOT RD	TRAIL	OR	97541	1	
535163	42.656204	-122.814923	12/31/2016	3	1336 HIGHWAY 227	TRAIL	OR	97541	1	
535163	42.656226	-122.811175	12/31/2016	3	1020 HIGHWAY 227	TRAIL	OR	97541	1	
535163	42.657249	-122.777051	12/31/2016	3	26336 HIGHWAY 62	TRAIL	OR	97541	1	
535163	42.658081	-122.771909	12/31/2016	3	26602 HIGHWAY 62	TRAIL	OR	97541	1	
535163	42.657284	-122.776559	12/31/2016	3	26360 HIGHWAY 62	TRAIL	OR	97541	1	
535163	42.658216	-122.771354	12/31/2016	3	26646 HIGHWAY 62	TRAIL	OR	97541	1	
535163	42.658443	-122.77021	12/31/2016	3	26698 HIGHWAY 62	TRAIL	OR	97541	1	
535163	42.658635	-122.695661	12/31/2016	3	35211 HIGHWAY 62	TRAIL	OR	97541	1	
535163	42.658604	-122.769526	12/31/2016	3	26734 HIGHWAY 62	TRAIL	OR	97541	1	
535163	42.658867	-122.768348	12/31/2016	3	26810 HIGHWAY 62	TRAIL	OR	97541	1	
535163	42.658764	-122.7688	12/31/2016	3	26790 HIGHWAY 62	TRAIL	OR	97541	1	
535163	42.658976	-122.767868	12/31/2016	3	26830 HIGHWAY 62	TRAIL	OR	97541	1	
535163	42.658929	-122.768075	12/31/2016	3	26820 HIGHWAY 62	TRAIL	OR	97541	1	
535163	42.659152	-122.767915	12/31/2016	3	APPROXIMATLEY 0.2 MILES E OF HIGHWAY 62 & ELK CREEK RD	TRAIL	OR	97541	1	
535163	42.659024	-122.767658	12/31/2016	3	26844 HIGHWAY 62	TRAIL	OR	97541	1	
535163	42.659391	-122.766474	12/31/2016	3	26878 HIGHWAY 62	TRAIL	OR	97541	1	
535163	42.659158	-122.767174	12/31/2016	3	26876 HIGHWAY 62	TRAIL	OR	97541	8	
535163	42.659667	-122.770014	12/31/2016	3	26729 HIGHWAY 62	TRAIL	OR	97541	1	
535163	42.659609	-122.765815	12/31/2016	3	26960 HIGHWAY 62	TRAIL	OR	97541	1	
535163	42.66038	-122.769482	12/31/2016	3	26731 HIGHWAY 62	TRAIL	OR	97541	1	
535163	42.660357	-122.769081	12/31/2016	3	26787 HIGHWAY 62	TRAIL	OR	97541	1	
535163	42.660686	-122.76795	12/31/2016	3	26815 HIGHWAY 62	TRAIL	OR	97541	1	
535163	42.660692	-122.683671	12/31/2016	3	LESS THAN 0.1 MILES S OF LAURELHURST RD & COLE M RIVERS DR	TRAIL	OR	97541	1	
535163	42.660818	-122.766481	12/31/2016	3	26999 HIGHWAY 62	TRAIL	OR	97541	1	
535163	42.661281	-123.385089	12/31/2016	3	1255 BRIDGE LN	WOLF CREEK	OR	97497	1	
535163	42.660868	-122.765251	12/31/2016	3	27101 HIGHWAY 62	TRAIL	OR	97541	1	
535163	42.661377	-123.382875	12/31/2016	3	1230 BRIDGE LN	WOLF CREEK	OR	97497	1	
535163	42.661358	-122.755099	12/31/2016	3	27766 HIGHWAY 62	TRAIL	OR	97541	2	
535163	42.661992	-122.758241	12/31/2016	3	27422 HIGHWAY 62	TRAIL	OR	97541	2	
535163	42.662161	-122.757483	12/31/2016	3	27444 HIGHWAY 62	TRAIL	OR	97541	1	
535163	42.662679	-122.76161	12/31/2016	3	27225 HIGHWAY 62	TRAIL	OR	97541	1	
535163	42.662708	-122.758012	12/31/2016	3	27395 HIGHWAY 62	TRAIL	OR	97541	5	
535163	42.662975	-122.764559	12/31/2016	3	27105 HIGHWAY 62	TRAIL	OR	97541	1	
535163	42.663206	-122.772213	12/31/2016	3	27103 HIGHWAY 62	TRAIL	OR	97541	1	
535163	42.663012	-122.742115	12/31/2016	3	28470 HIGHWAY 62	TRAIL	OR	97541	1	
535163	42.663687	-122.753351	12/31/2016	3	27705 HIGHWAY 62	TRAIL	OR	97541	2	
535163	42.663648	-122.823536	12/31/2016	3	1362 HIGHWAY 227	TRAIL	OR	97541	1	
535163	42.663847	-122.751212	12/31/2016	3	27757 HIGHWAY 62	TRAIL	OR	97541	1	
535163	42.663778	-122.752561	12/31/2016	3	27709 HIGHWAY 62	TRAIL	OR	97541	1	
535163	42.664097	-122.7535	12/31/2016	3	121 ELK CREEK RD	TRAIL	OR	97541	1	
535163	42.664418	-122.754191	12/31/2016	3	167 ELK CREEK RD	TRAIL	OR	97541	1	
535163	42.664487	-122.760951	12/31/2016	3	27353 HIGHWAY 62	TRAIL	OR	97541	1	
535163	42.664657	-122.75123	12/31/2016	3	296 ELK CREEK RD	TRAIL	OR	97541	1	
535163	42.665831	-122.745303	12/31/2016	3	676 ELK CREEK RD	TRAIL	OR	97541	1	
535163	42.667025	-122.747668	12/31/2016	3	545 ELK CREEK RD	TRAIL	OR	97541	1	
535163	42.668374	-122.746915	12/31/2016	3	591 ELK CREEK RD	TRAIL	OR	97541	1	



CenturyLink - Oregon  
 2015 and 2016 CAF Phase II Location Information - HUBB Portal Information

Study Area Code*	Latitude*	Longitude*	Date of Deployment*	Download/ Upload Speed Tier*	Address*	City*	State*	Zip Code*	# of Units*	HUBB Location ID
535163	42.66837	-122.752564	12/31/2016	3	383 ELK CREEK RD	TRAIL	OR	97541	2	
535163	42.668449	-122.759689	12/31/2016	3	140 ELK CREEK RD	TRAIL	OR	97541	1	
535163	42.669338	-122.746241	12/31/2016	3	739 ELK CREEK RD	TRAIL	OR	97541	2	
535163	42.966782	-123.783649	12/31/2016	3	26999 HIGHWAY 42	CAMAS VALLEY	OR	97416	1	
535163	42.998106	-123.714645	12/31/2016	3	22160 HIGHWAY 42	CAMAS VALLEY	OR	97416	1	
535163	42.998476	-123.720306	12/31/2016	3	201 SIGNAL TREE RD	CAMAS VALLEY	OR	97416	1	
535163	43.008154	-123.699662	12/31/2016	3	144 HARD CASH LN	CAMAS VALLEY	OR	97416	1	
535163	43.008391	-123.698728	12/31/2016	3	APPROXIMATELY 0.2 MILES SE OF HIGHWAY 42 & HARD CASH LN	DILLARD	OR	97416	1	
535163	43.00842	-123.695303	12/31/2016	3	138 HARD CASH LN	CAMAS VALLEY	OR	97416	3	
535163	43.008801	-123.700704	12/31/2016	3	LESS THAN 0.1 MILES SE OF HIGHWAY 42 & HARD CASH LN	DILLARD	OR	97416	1	
535163	43.008703	-123.699876	12/31/2016	3	APPROXIMATELY 0.1 MILES SE OF HIGHWAY 42 & HARD CASH LN	DILLARD	OR	97416	1	
535163	43.009587	-123.699883	12/31/2016	3	20662 HIGHWAY 42	CAMAS VALLEY	OR	97416	2	
535163	43.008882	-123.698842	12/31/2016	3	APPROXIMATELY 0.1 MILES SE OF HIGHWAY 42 & HARD CASH LN	DILLARD	OR	97416	1	
535163	43.015063	-123.732297	12/31/2016	3	941 DENN RD	CAMAS VALLEY	OR	97416	1	
535163	43.013574	-123.723811	12/31/2016	3	945 DENN RD	CAMAS VALLEY	OR	97416	1	
535163	43.020784	-123.703415	12/31/2016	3	1061 WESTSIDE RD	CAMAS VALLEY	OR	97416	1	
535163	43.019261	-123.703902	12/31/2016	3	837 WESTSIDE RD	CAMAS VALLEY	OR	97416	1	
535163	43.047484	-123.401383	12/31/2016	3	4560 WILLIS CREEK RD	WINSTON	OR	97496	1	
535163	43.023049	-123.704131	12/31/2016	3	1091 WESTSIDE RD	CAMAS VALLEY	OR	97416	1	
535163	43.070045	-123.601204	12/31/2016	3	12274 HIGHWAY 42	CAMAS VALLEY	OR	97416	1	
535163	43.070083	-123.602178	12/31/2016	3	12336 HIGHWAY 42	CAMAS VALLEY	OR	97416	1	
535163	43.070408	-123.595531	12/31/2016	3	12006 HIGHWAY 42	CAMAS VALLEY	OR	97416	2	
535163	43.071725	-123.597289	12/31/2016	3	12047 HIGHWAY 42	CAMAS VALLEY	OR	97416	1	
535163	43.071286	-123.593959	12/31/2016	3	2460 IRELAND RD	WINSTON	OR	97496	1	
535163	43.071982	-123.600651	12/31/2016	3	12195 HIGHWAY 42	CAMAS VALLEY	OR	97416	1	
535163	43.071905	-123.599268	12/31/2016	3	12191 HIGHWAY 42	CAMAS VALLEY	OR	97416	1	
535163	43.074289	-123.39953	12/31/2016	3	APPROXIMATELY 0.9 MILES SE OF WILLIS CREEK RD & RICE CREEK RD	DILLARD	OR	97457	1	
535163	43.076167	-123.593696	12/31/2016	3	11781 HIGHWAY 42	CAMAS VALLEY	OR	97416	1	
535163	43.085337	-123.411749	12/31/2016	3	APPROXIMATELY 0.8 MILES W OF OLD HIGHWAY 99 S & INA ST	DILLARD	OR	97457	1	
535163	43.086444	-123.591404	12/31/2016	3	329 LAKEY ACRES LN	ROSEBURG	OR	97471	1	
535163	43.086932	-123.591416	12/31/2016	3	281 LAKEY ACRES LN	ROSEBURG	OR	97471	1	
535163	43.087083	-123.592316	12/31/2016	3	323 LAKEY ACRES LN	ROSEBURG	OR	97471	1	
535163	43.088189	-123.591278	12/31/2016	3	1065 LOCKWOOD RD	ROSEBURG	OR	97471	1	
535163	43.096991	-123.574178	12/31/2016	3	3055 TENMILE VALLEY RD	TENMILE	OR	97481	1	
535163	43.099796	-123.577868	12/31/2016	3	917 RESTON RD	ROSEBURG	OR	97471	1	
535163	43.10008	-123.569742	12/31/2016	3	2661 TENMILE VALLEY RD	TENMILE	OR	97481	1	
535163	43.104334	-123.559305	12/31/2016	3	2008 TENMILE VALLEY RD	TENMILE	OR	97481	1	
535163	43.104421	-123.560652	12/31/2016	3	2017 TENMILE VALLEY RD	TENMILE	OR	97481	1	
535163	43.104719	-123.586382	12/31/2016	3	1442 RESTON RD	ROSEBURG	OR	97471	4	
535163	43.104763	-123.559133	12/31/2016	3	1988 TENMILE VALLEY RD	TENMILE	OR	97481	1	
535163	43.105507	-123.557219	12/31/2016	3	1756 TENMILE VALLEY RD	TENMILE	OR	97481	1	
535163	43.105941	-123.558295	12/31/2016	3	1812 TENMILE VALLEY RD	TENMILE	OR	97481	2	
535163	43.105917	-123.558926	12/31/2016	3	1832 TENMILE VALLEY RD	TENMILE	OR	97481	1	
535163	43.106935	-123.560734	12/31/2016	3	170 RAYS LN	TENMILE	OR	97481	2	
535163	43.105961	-123.555958	12/31/2016	3	1720 TENMILE VALLEY RD	TENMILE	OR	97481	1	
535163	43.148914	-123.365546	12/31/2016	3	299 GRANT SMITH RD	ROSEBURG	OR	97471	1	
535163	43.149877	-123.369677	12/31/2016	3	265 GRANT SMITH RD	ROSEBURG	OR	97471	4	
535163	43.180799	-123.384216	12/31/2016	3	832 CHEWAUCAN LN	ROSEBURG	OR	97471	1	

CenturyLink - Oregon  
 2015 and 2016 CAF Phase II Location Information - HUBB Portal Information

Study Area Code*	Latitude*	Longitude*	Date of Deployment*	Download/ Upload Speed Tier*	Address*	City*	State*	Zip Code*	# of Units*	HUBB Location ID
535163	43.150219	-123.367131	12/31/2016	3	280 GRANT SMITH RD	ROSEBURG	OR	97471	1	
535163	43.182189	-123.374532	12/31/2016	3	234 MCLAIN AVE	ROSEBURG	OR	97471	1	
535163	43.181476	-123.374677	12/31/2016	3	278 MCLAIN AVE	ROSEBURG	OR	97471	1	
535163	43.182766	-123.375681	12/31/2016	3	235 MCLAIN AVE	ROSEBURG	OR	97471	1	
535163	43.215926	-121.782761	12/31/2016	3	109450 HIGHWAY 97 N	CHEMULT	OR	97731	1	
535163	43.216048	-121.782547	12/31/2016	3	109455 HIGHWAY 97 N	CHEMULT	OR	97731	1	
535163	43.216165	-121.783513	12/31/2016	3	109484 HIGHWAY 97 N	CHEMULT	OR	97731	1	
535163	43.216436	-121.782734	12/31/2016	3	109481 HIGHWAY 97 N	CHEMULT	OR	97731	1	
535163	43.216621	-121.78214	12/31/2016	3	128 G C. PALMER ST	CHEMULT	OR	97731	1	
535163	43.217147	-121.783973	12/31/2016	3	109540 HIGHWAY 97 N	CHEMULT	OR	97731	1	
535163	43.218669	-123.283408	12/31/2016	3	4769 N UMPQUA HWY	ROSEBURG	OR	97470	1	
535163	43.225137	-123.020147	12/31/2016	3	942 COOLEY LN	GLIDE	OR	97443	1	
535163	43.225208	-123.018332	12/31/2016	3	1663 CAVITT CREEK RD	GLIDE	OR	97443	1	
535163	43.241164	-123.023361	12/31/2016	3	208 JIM CREEK RD	GLIDE	OR	97443	1	
535163	43.225628	-123.017581	12/31/2016	3	APPROXIMATLEY 0.2 MILES N OF WOLF CREEK RD & CAVITT CREEK RD	GLIDE	OR	97443	1	
535163	43.244812	-123.027075	12/31/2016	3	330 CONIFER LN	GLIDE	OR	97443	1	
535163	43.244124	-123.026104	12/31/2016	3	247 CONIFER LN	GLIDE	OR	97443	1	
535163	43.250324	-123.324182	12/31/2016	3	2139 NE NEWTON CREEK RD	ROSEBURG	OR	97470	1	
535163	43.25097	-123.321127	12/31/2016	3	260 NE RASPBERRY WAY	ROSEBURG	OR	97470	1	
535163	43.251607	-123.322437	12/31/2016	3	165 NE RASPBERRY WAY	ROSEBURG	OR	97470	1	
535163	43.252193	-123.321622	12/31/2016	3	2681 NE NEWTON CREEK RD	ROSEBURG	OR	97470	1	
535163	43.252375	-123.323668	12/31/2016	3	2417 NE NEWTON CREEK RD	ROSEBURG	OR	97470	1	
535163	43.258095	-122.414277	12/31/2016	3	APPROXIMATLEY 0.2 MILES SW OF HOUSER CT & CREST LN	GLIDE	OR	97447	2	
535163	43.259206	-122.415559	12/31/2016	3	APPROXIMATLEY 0.2 MILES SW OF GARWOOD LN & CREST LN	GLIDE	OR	97447	1	
535163	43.258417	-122.414596	12/31/2016	3	APPROXIMATLEY 0.2 MILES SW OF HOUSER CT & CREST LN	GLIDE	OR	97447	2	
535163	43.259793	-122.411577	12/31/2016	3	APPROXIMATLEY 0.1 MILES SE OF TOKETEE RANGER STATION RD & GARWOOD LN	GLIDE	OR	97447	2	
535163	43.259409	-122.41099	12/31/2016	3	APPROXIMATLEY 0.2 MILES SE OF TOKETEE RANGER STATION RD & GARWOOD LN	GLIDE	OR	97447	2	
535163	43.260564	-122.412771	12/31/2016	3	LESS THAN 0.1 MILES SE OF HOUSER CT & CREST LN	GLIDE	OR	97447	2	
535163	43.260926	-122.412564	12/31/2016	3	LESS THAN 0.1 MILES S OF LAKE DR & HOUSER CT	GLIDE	OR	97447	2	
535163	43.261319	-122.414575	12/31/2016	3	LESS THAN 0.1 MILES NW OF GARWOOD LN & CREST LN	GLIDE	OR	97447	1	
535163	43.262344	-122.413602	12/31/2016	3	LESS THAN 0.1 MILES S OF TOKETEE RANGER STATION RD & LAKE DR	GLIDE	OR	97447	1	
535163	43.263064	-122.413688	12/31/2016	3	LESS THAN 0.1 MILES S OF TOKETEE RANGER STATION RD & LAKE DR	GLIDE	OR	97447	3	
535163	43.263866	-122.413764	12/31/2016	3	LESS THAN 0.1 MILES S OF TOKETEE RANGER STATION RD & NFD ROAD 075	GLIDE	OR	97447	3	
535163	43.264567	-122.416153	12/31/2016	3	TOKETEE RANGER STATION RD	GLIDE	OR	97447	4	
535163	43.265632	-122.417474	12/31/2016	3	LESS THAN 0.1 MILES E OF TOKETEE RANGER STATION RD & LAPPLAND DR	GLIDE	OR	97447	4	
535163	43.297894	-122.941093	12/31/2016	3	602 SMITH SPRINGS LN	IDLEYLD PARK	OR	97447	1	
535163	43.297756	-122.941431	12/31/2016	3	APPROXIMATLEY 0.5 MILES W OF SMITH SPRINGS LN & N UMPQUA HWY	GLIDE	OR	97447	1	
535163	43.298724	-122.936971	12/31/2016	3	412 SMITH SPRINGS LN	IDLEYLD PARK	OR	97447	2	
535163	43.298297	-122.93594	12/31/2016	3	344 SMITH SPRINGS LN	IDLEYLD PARK	OR	97447	2	
535163	43.298768	-122.938782	12/31/2016	3	522 SMITH SPRINGS LN	IDLEYLD PARK	OR	97447	1	
535163	43.298941	-122.937859	12/31/2016	3	470 SMITH SPRINGS LN	IDLEYLD PARK	OR	97447	1	
535163	43.326238	-123.026203	12/31/2016	3	APPROXIMATLEY 0.3 MILES NE OF N UMPQUA HWY & KIMMEL LN	GLIDE	OR	97447	1	
535163	43.326199	-123.025069	12/31/2016	3	APPROXIMATLEY 0.3 MILES NE OF N UMPQUA HWY & KIMMEL LN	GLIDE	OR	97447	1	
535163	43.326345	-123.024326	12/31/2016	3	APPROXIMATLEY 0.3 MILES NE OF N UMPQUA HWY & KIMMEL LN	GLIDE	OR	97447	1	
535163	43.326747	-123.025069	12/31/2016	3	APPROXIMATLEY 0.3 MILES W OF N UMPQUA HWY & IDLEYLD PARK LN	GLIDE	OR	97447	1	
535163	43.331854	-122.999185	12/31/2016	3	25381 N UMPQUA HWY	IDLEYLD PARK	OR	97447	1	
535163	43.333257	-123.001517	12/31/2016	3	135 TIOGA LN	IDLEYLD PARK	OR	97447	2	
535163	43.381159	-123.302281	12/31/2016	3	LESS THAN 0.1 MILES S OF STATE CYN & MADRONE	SUTHERLIN	OR	97479	1	

CenturyLink - Oregon  
 2015 and 2016 CAF Phase II Location Information - HUBB Portal Information

Study Area Code*	Latitude*	Longitude*	Date of Deployment*	Download/ Upload Speed Tier*	Address*	City*	State*	Zip Code*	# of Units*	HUBB Location ID
535163	43.333296	-123.001844	12/31/2016	3	119 TIOGA LN	IDLEYLD PARK	OR	97447	2	
535163	43.381562	-123.302275	12/31/2016	3	LESS THAN 0.1 MILES S OF STATE CYN & MADRONE	SUTHERLIN	OR	97479	1	
535163	43.387736	-123.369578	12/31/2016	3	1469 FORT MCKAY RD	OAKLAND	OR	97462	1	
535163	43.389249	-123.353314	12/31/2016	3	924 STATE HIGHWAY 138 W	SUTHERLIN	OR	97479	1	
535163	43.394759	-123.356447	12/31/2016	3	178 DOVETAIL LN	SUTHERLIN	OR	97479	1	
535163	43.398912	-123.364952	12/31/2016	3	4231 STEARNS LN	OAKLAND	OR	97462	1	
535163	43.399081	-123.363318	12/31/2016	3	4147 STEARNS LN	OAKLAND	OR	97462	1	
535163	43.406648	-123.378809	12/31/2016	3	APPROXIMATLEY 0.2 MILES E OF ROLLING RIDGE RD & ELKTON SUTHERLIN HWY	SUTHERLIN	OR	97462	1	
535163	43.401614	-123.362616	12/31/2016	3	163 ROCHESTER BRIDGE RD	OAKLAND	OR	97462	1	
535163	43.408388	-123.377775	12/31/2016	3	907 ROLLING RIDGE RD	OAKLAND	OR	97462	3	
535163	43.409418	-123.380801	12/31/2016	3	1065 ROLLING RIDGE RD	OAKLAND	OR	97462	4	
535163	43.410815	-123.387097	12/31/2016	3	338 HAWKVIEW LN	OAKLAND	OR	97462	1	
535163	43.411081	-123.373891	12/31/2016	3	777 ROLLING RIDGE RD	OAKLAND	OR	97462	2	
535163	43.411176	-123.392804	12/31/2016	3	604 HAWKVIEW LN	OAKLAND	OR	97462	1	
535163	43.411114	-123.387211	12/31/2016	3	APPROXIMATLEY 0.2 MILES W OF HAWKVIEW LN & ELKTON SUTHERLIN HWY	SUTHERLIN	OR	97462	1	
535163	43.411192	-123.385015	12/31/2016	3	183 HAWKVIEW LN	OAKLAND	OR	97462	4	
535163	43.411185	-123.392787	12/31/2016	3	590 HAWKVIEW LN	OAKLAND	OR	97462	1	
535163	43.411463	-123.369079	12/31/2016	3	149 ROLLING RIDGE RD	OAKLAND	OR	97462	1	
535163	43.411638	-123.385951	12/31/2016	3	APPROXIMATLEY 0.1 MILES W OF HAWKVIEW LN & ELKTON SUTHERLIN HWY	SUTHERLIN	OR	97462	1	
535163	43.412581	-123.393628	12/31/2016	3	APPROXIMATLEY 0.5 MILES W OF HAWKVIEW LN & ELKTON SUTHERLIN HWY	SUTHERLIN	OR	97462	1	
535163	43.413034	-123.392672	12/31/2016	3	649 HAWKVIEW LN	OAKLAND	OR	97462	1	
535163	43.413053	-123.39379	12/31/2016	3	APPROXIMATLEY 0.5 MILES W OF HAWKVIEW LN & ELKTON SUTHERLIN HWY	SUTHERLIN	OR	97462	1	
535163	43.41353	-123.39025	12/31/2016	3	829 HAWKVIEW LN	OAKLAND	OR	97462	1	
535163	43.414683	-123.39304	12/31/2016	3	APPROXIMATLEY 0.5 MILES W OF HAWKVIEW LN & ELKTON SUTHERLIN HWY	SUTHERLIN	OR	97462	1	
535163	43.414679	-123.392293	12/31/2016	3	833 HAWKVIEW LN	OAKLAND	OR	97462	1	
535163	43.415263	-123.359115	12/31/2016	3	1070 ROCHESTER BRIDGE RD	OAKLAND	OR	97462	1	
535163	43.415169	-123.219329	12/31/2016	3	834 FAIR OAKS RD	OAKLAND	OR	97462	2	
535163	43.41606	-123.230388	12/31/2016	3	356 FAIR OAKS RD	OAKLAND	OR	97462	2	
535163	43.415977	-123.394182	12/31/2016	3	903 HAWKVIEW LN	OAKLAND	OR	97462	1	
535163	43.416629	-123.237859	12/31/2016	3	2644 NORTHSIDE RD	SUTHERLIN	OR	97479	1	
535163	43.416704	-123.235863	12/31/2016	3	2720 NORTHSIDE RD	SUTHERLIN	OR	97479	2	
535163	43.418542	-123.387815	12/31/2016	3	APPROXIMATLEY 0.1 MILES NW OF WILDFLOWER LN & ELKTON SUTHERLIN HWY	SUTHERLIN	OR	97462	1	
535163	43.419074	-123.355688	12/31/2016	3	3581 GREEN VALLEY RD	OAKLAND	OR	97462	1	
535163	43.419351	-123.401968	12/31/2016	3	480 STUMP RANCH LN	OAKLAND	OR	97462	2	
535163	43.420347	-123.397719	12/31/2016	3	325 STUMP RANCH LN	OAKLAND	OR	97462	1	
535163	43.422621	-119.053314	12/31/2016	3	APPROXIMATLEY 1.3 MILES SW OF SUNSET VALLEY RD & SUNSET VALLEY LN	HINES	OR	97720	1	
535163	43.420564	-123.395397	12/31/2016	3	181 STUMP RANCH LN	OAKLAND	OR	97462	1	
535163	43.429855	-123.202938	12/31/2016	3	11787 DRIVER VALLEY RD	OAKLAND	OR	97462	1	
535163	43.526594	-123.532299	12/31/2016	3	543 KELLOGG CAMP LN	OAKLAND	OR	97462	1	
535163	43.552587	-119.089756	12/31/2016	3	APPROXIMATLEY 0.2 MILES W OF QUINCY RD & HIBBARD AVE	HINES	OR	97738	1	
535163	43.5527	-119.090401	12/31/2016	3	APPROXIMATLEY 0.2 MILES W OF QUINCY RD & HIBBARD AVE	HINES	OR	97738	1	
535163	43.552914	-119.090003	12/31/2016	3	APPROXIMATLEY 0.2 MILES W OF QUINCY RD & HIBBARD AVE	HINES	OR	97738	1	
535163	43.55333	-119.090811	12/31/2016	3	APPROXIMATLEY 0.2 MILES S OF SHELTON AVE & JONES AVE S	HINES	OR	97738	1	
535163	43.553172	-119.092949	12/31/2016	3	APPROXIMATLEY 0.2 MILES S OF SHELTON AVE & REYAKTRACK	HINES	OR	97738	1	
535163	43.553874	-119.094442	12/31/2016	3	APPROXIMATLEY 0.2 MILES SW OF SHELTON AVE & REYAKTRACK	HINES	OR	97738	1	
535163	43.55352	-119.091819	12/31/2016	3	APPROXIMATLEY 0.2 MILES S OF SHELTON AVE & REYAKTRACK	HINES	OR	97738	1	
535163	43.554249	-119.094217	12/31/2016	3	APPROXIMATLEY 0.2 MILES SW OF SHELTON AVE & REYAKTRACK	HINES	OR	97738	1	
535163	43.554966	-119.089592	12/31/2016	3	LESS THAN 0.1 MILES S OF SHELTON AVE & JONES AVE S	HINES	OR	97738	1	

CenturyLink - Oregon  
 2015 and 2016 CAF Phase II Location Information - HUBB Portal Information

Study Area Code*	Latitude*	Longitude*	Date of Deployment*	Download/ Upload Speed Tier*	Address*	City*	State*	Zip Code*	# of Units*	HUBB Location ID
535163	43.555045	-119.086374	12/31/2016	3	LESS THAN 0.1 MILES S OF SHELTON AVE & QUINCY RD	HINES	OR	97738	1	
535163	43.555432	-119.089755	12/31/2016	3	LESS THAN 0.1 MILES S OF SHELTON AVE & JONES AVE S	HINES	OR	97738	1	
535163	43.555832	-119.089847	12/31/2016	3	LESS THAN 0.1 MILES S OF SHELTON AVE & JONES AVE S	HINES	OR	97738	1	
535163	43.555829	-119.092507	12/31/2016	3	LESS THAN 0.1 MILES S OF SHELTON AVE & REYAKTRACK	HINES	OR	97738	1	
535163	43.555875	-119.092816	12/31/2016	3	LESS THAN 0.1 MILES S OF SHELTON AVE & REYAKTRACK	HINES	OR	97738	1	
535163	43.555887	-119.089539	12/31/2016	3	LESS THAN 0.1 MILES S OF SHELTON AVE & JONES AVE S	HINES	OR	97738	1	
535163	43.557029	-119.08976	12/31/2016	3	LESS THAN 0.1 MILES N OF SHELTON AVE & JONES AVE S	HINES	OR	97738	2	
535163	43.55865	-119.089631	12/31/2016	3	LESS THAN 0.1 MILES S OF SUNSET AVE & JONES AVE S	HINES	OR	97738	2	
535163	43.559395	-119.092164	12/31/2016	3	APPROXIMATELY 0.1 MILES W OF SUNSET AVE & JONES AVE S	HINES	OR	97738	1	
535163	43.559056	-119.089607	12/31/2016	3	LESS THAN 0.1 MILES S OF SUNSET AVE & JONES AVE S	HINES	OR	97738	2	
535163	43.559741	-119.086944	12/31/2016	3	LESS THAN 0.1 MILES N OF ROANOKE AVE S & HANLEY BLVD W	HINES	OR	97738	1	
535163	43.559589	-119.087974	12/31/2016	3	LESS THAN 0.1 MILES NW OF S SAGINAW AVE & HANLEY BLVD W	HINES	OR	97738	1	
535163	43.559761	-119.09101	12/31/2016	3	LESS THAN 0.1 MILES W OF SUNSET AVE & JONES AVE S	HINES	OR	97738	2	
535163	43.559767	-119.090483	12/31/2016	3	LESS THAN 0.1 MILES W OF SUNSET AVE & JONES AVE S	HINES	OR	97738	3	
535163	43.559777	-119.089924	12/31/2016	3	LESS THAN 0.1 MILES SW OF SUNSET AVE & JONES AVE S	HINES	OR	97738	2	
535163	43.559852	-119.092006	12/31/2016	3	APPROXIMATELY 0.1 MILES W OF SUNSET AVE & JONES AVE S	HINES	OR	97738	2	
535163	43.559862	-119.091562	12/31/2016	3	APPROXIMATELY 0.1 MILES W OF SUNSET AVE & JONES AVE S	HINES	OR	97738	1	
535163	43.559993	-119.091093	12/31/2016	3	LESS THAN 0.1 MILES W OF SUNSET AVE & JONES AVE S	HINES	OR	97738	1	
535163	43.560036	-119.087019	12/31/2016	3	LESS THAN 0.1 MILES N OF ROANOKE AVE S & HANLEY BLVD W	HINES	OR	97738	1	
535163	43.560042	-119.090483	12/31/2016	3	LESS THAN 0.1 MILES W OF SUNSET AVE & JONES AVE S	HINES	OR	97738	1	
535163	43.560046	-119.088148	12/31/2016	3	LESS THAN 0.1 MILES N OF SAGINAW AVE S & HANLEY BLVD W	HINES	OR	97738	2	
535163	43.560051	-119.089924	12/31/2016	3	LESS THAN 0.1 MILES NW OF SUNSET AVE & JONES AVE S	HINES	OR	97738	2	
535163	43.560293	-119.089943	12/31/2016	3	LESS THAN 0.1 MILES NW OF SUNSET AVE & JONES AVE S	HINES	OR	97738	1	
535163	43.561172	-119.081121	12/31/2016	3	LESS THAN 0.1 MILES N OF N OGDEN AVE & E BARNES AVE	HINES	OR	97738	2	
535163	43.560709	-119.088381	12/31/2016	3	LESS THAN 0.1 MILES N OF SAGINAW AVE S & HANLEY BLVD W	HINES	OR	97738	4	
535163	43.561574	-119.080804	12/31/2016	3	LESS THAN 0.1 MILES NE OF N OGDEN AVE & E BARNES AVE	HINES	OR	97738	2	
535163	43.56126	-119.088185	12/31/2016	3	LESS THAN 0.1 MILES N OF SAGINAW AVE S & HANLEY BLVD W	HINES	OR	97738	2	
535163	43.56194	-119.088073	12/31/2016	3	LESS THAN 0.1 MILES SE OF SAGINAW AVE S & N HILLTOP RD	HINES	OR	97738	1	
535163	43.56199	-119.08059	12/31/2016	3	LESS THAN 0.1 MILES N OF N OGDEN AVE & E BARNES AVE	HINES	OR	97738	6	
535163	43.562874	-119.089311	12/31/2016	3	LESS THAN 0.1 MILES N OF HOWELL BLVD & HOWELL AVE S	HINES	OR	97738	1	
535163	43.562144	-119.08797	12/31/2016	3	LESS THAN 0.1 MILES E OF SAGINAW AVE S & N HILLTOP RD	HINES	OR	97738	2	
535163	43.563584	-119.087885	12/31/2016	3	LESS THAN 0.1 MILES S OF HOWELL AVE S & HILLTOP AVE N	HINES	OR	97738	1	
535163	43.563256	-119.088519	12/31/2016	3	LESS THAN 0.1 MILES SW OF HOWELL AVE S & HILLTOP AVE N	HINES	OR	97738	1	
535163	43.563984	-119.088326	12/31/2016	3	LESS THAN 0.1 MILES W OF HOWELL AVE S & HILLTOP AVE N	HINES	OR	97738	3	
535163	43.564203	-119.088233	12/31/2016	3	LESS THAN 0.1 MILES NW OF HOWELL AVE S & HILLTOP AVE N	HINES	OR	97738	2	
535163	43.564168	-119.081465	12/31/2016	3	LESS THAN 0.1 MILES NW OF N HIGHWAY 20 & E PETTIBONE AVE	HINES	OR	97738	3	
535163	43.564256	-119.080839	12/31/2016	3	N HIGHWAY 20	HINES	OR	97738	1	
535163	43.564215	-119.081618	12/31/2016	3	LESS THAN 0.1 MILES NW OF N HIGHWAY 20 & E PETTIBONE AVE	HINES	OR	97738	2	
535163	43.564447	-119.08948	12/31/2016	3	LESS THAN 0.1 MILES SW OF WOODLAND AVE N & SECTION AVE N	HINES	OR	97738	1	
535163	43.564491	-119.087497	12/31/2016	3	LESS THAN 0.1 MILES N OF HOWELL AVE S & HILLTOP AVE N	HINES	OR	97738	2	
535163	43.564597	-119.081003	12/31/2016	3	LESS THAN 0.1 MILES NE OF N HIGHWAY 20 & E PETTIBONE AVE	HINES	OR	97738	2	
535163	43.564508	-119.086259	12/31/2016	3	LESS THAN 0.1 MILES NE OF HOWELL AVE S & HILLTOP AVE N	HINES	OR	97738	2	
535163	43.565136	-119.080653	12/31/2016	3	LESS THAN 0.1 MILES SW OF N NEWPORT AVE & N HIGHWAY 20	HINES	OR	97738	2	
535163	43.564869	-119.08726	12/31/2016	3	LESS THAN 0.1 MILES N OF HOWELL AVE S & HILLTOP AVE N	HINES	OR	97738	2	
535163	43.565405	-119.080425	12/31/2016	3	LESS THAN 0.1 MILES SW OF N NEWPORT AVE & N HIGHWAY 20	HINES	OR	97738	3	
535163	43.565305	-119.086739	12/31/2016	3	LESS THAN 0.1 MILES SW OF PETTIBONE AVE W & HILLTOP AVE N	HINES	OR	97738	1	
535163	43.565704	-119.086402	12/31/2016	3	LESS THAN 0.1 MILES S OF PETTIBONE AVE W & HILLTOP AVE N	HINES	OR	97738	1	
535163	43.565457	-119.087822	12/31/2016	3	LESS THAN 0.1 MILES SW OF WOODLAND AVE N & PETTIBONE AVE W	HINES	OR	97738	2	

CenturyLink - Oregon  
 2015 and 2016 CAF Phase II Location Information - HUBB Portal Information

Study Area Code*	Latitude*	Longitude*	Date of Deployment*	Download/ Upload Speed Tier*	Address*	City*	State*	Zip Code*	# of Units*	HUBB Location ID
535163	43.566492	-119.079654	12/31/2016	3	LESS THAN 0.1 MILES NE OF W BENNETT AVE & N HIGHWAY 20	HINES	OR	97738	4	
535163	43.566082	-119.080175	12/31/2016	3	LESS THAN 0.1 MILES NW OF W BENNETT AVE & N HIGHWAY 20	HINES	OR	97738	3	
535163	43.567302	-119.079092	12/31/2016	3	LESS THAN 0.1 MILES SW OF W CONLEY AVE & N HIGHWAY 20	HINES	OR	97738	3	
535163	43.568048	-119.085798	12/31/2016	3	LESS THAN 0.1 MILES N OF W BENNETT AVE & HILLTOP AVE N	HINES	OR	97738	1	
535163	43.570643	-119.079743	12/31/2016	3	LESS THAN 0.1 MILES NW OF W JAMISON AVE & N ROANOKE AVE	HINES	OR	97738	33	
535163	43.571016	-119.05902	12/31/2016	3	LESS THAN 0.1 MILES SE OF HOTCHKISS LN & CULP LN	BURNS	OR	97738	1	
535163	43.570643	-119.079193	12/31/2016	3	LESS THAN 0.1 MILES N OF W ROANOKE AVE & W JAMISON AVE	HINES	OR	97738	1	
535163	43.573751	-119.090642	12/31/2016	3	APPROXIMATLEY 0.2 MILES S OF KING AVE & HINES CT	HINES	OR	97738	1	
535163	43.573718	-119.08675	12/31/2016	3	LESS THAN 0.1 MILES N OF KING AVE & DUKE CT	HINES	OR	97738	1	
535163	43.574225	-119.091163	12/31/2016	3	APPROXIMATLEY 0.1 MILES S OF KING AVE & HINES CT	HINES	OR	97738	2	
535163	43.574264	-119.074804	12/31/2016	3	1202 OREGON AVE	HINES	OR	97738	2	
535163	43.575273	-119.056145	12/31/2016	3	LESS THAN 0.1 MILES E OF W GRANT ST & S COURT AVE	BURNS	OR	97720	2	
535163	43.574567	-119.089524	12/31/2016	3	LESS THAN 0.1 MILES SW OF KNIGHT DR & HINES CT	HINES	OR	97738	1	
535163	43.575463	-119.056036	12/31/2016	3	LESS THAN 0.1 MILES E OF W JOHNSON ST & S COURT AVE	BURNS	OR	97720	2	
535163	43.575602	-119.057237	12/31/2016	3	LESS THAN 0.1 MILES SE OF W JOHNSON ST & S COURT AVE	BURNS	OR	97720	3	
535163	43.575676	-119.054913	12/31/2016	3	APPROXIMATLEY 0.1 MILES E OF W JOHNSON ST & S COURT AVE	BURNS	OR	97720	2	
535163	43.575799	-119.055217	12/31/2016	3	APPROXIMATLEY 0.1 MILES E OF W JOHNSON ST & S COURT AVE	BURNS	OR	97720	2	
535163	43.576011	-119.056036	12/31/2016	3	LESS THAN 0.1 MILES E OF W JOHNSON ST & S COURT AVE	BURNS	OR	97720	3	
535163	43.575878	-119.056968	12/31/2016	3	LESS THAN 0.1 MILES E OF W JOHNSON ST & S COURT AVE	BURNS	OR	97720	3	
535163	43.576788	-119.085147	12/31/2016	3	APPROXIMATLEY 0.2 MILES NE OF KNIGHT DR & HINES CT	BURNS	OR	97738	4	
535163	43.576701	-119.091605	12/31/2016	3	LESS THAN 0.1 MILES N OF KING AVE & HINES CT	HINES	OR	97738	1	
535163	43.576839	-119.086115	12/31/2016	3	APPROXIMATLEY 0.1 MILES NE OF KNIGHT DR & HINES CT	BURNS	OR	97738	1	
535163	43.576829	-119.085803	12/31/2016	3	APPROXIMATLEY 0.1 MILES NE OF KNIGHT DR & HINES CT	BURNS	OR	97738	2	
535163	43.577088	-119.078568	12/31/2016	3	APPROXIMATLEY 0.2 MILES W OF S SAGINAW AVE & HINES BLVD	BURNS	OR	97720	1	
535163	43.577203	-119.078008	12/31/2016	3	APPROXIMATLEY 0.1 MILES W OF S SAGINAW AVE & HINES BLVD	BURNS	OR	97720	1	
535163	43.577362	-119.078568	12/31/2016	3	APPROXIMATLEY 0.2 MILES W OF S SAGINAW AVE & HINES BLVD	BURNS	OR	97720	1	
535163	43.577398	-119.056357	12/31/2016	3	LESS THAN 0.1 MILES NE OF W BUCHANAN ST & S BUENA VISTA AVE	BURNS	OR	97720	2	
535163	43.577551	-119.076329	12/31/2016	3	LESS THAN 0.1 MILES SW OF S SAGINAW AVE & HINES BLVD	BURNS	OR	97720	1	
535163	43.577432	-119.076889	12/31/2016	3	LESS THAN 0.1 MILES SW OF S SAGINAW AVE & HINES BLVD	BURNS	OR	97720	1	
535163	43.577598	-119.077422	12/31/2016	3	LESS THAN 0.1 MILES W OF S SAGINAW AVE & HINES BLVD	BURNS	OR	97720	1	
535163	43.577706	-119.076889	12/31/2016	3	LESS THAN 0.1 MILES W OF S SAGINAW AVE & HINES BLVD	BURNS	OR	97720	1	
535163	43.577851	-119.057518	12/31/2016	3	LESS THAN 0.1 MILES S OF W PIERCE ST & S COURT AVE	BURNS	OR	97720	1	
535163	43.577879	-119.050192	12/31/2016	3	APPROXIMATLEY 0.3 MILES E OF W BUCHANAN ST & S BUENA VISTA AVE	BURNS	OR	97720	1	
535163	43.578344	-119.050358	12/31/2016	3	APPROXIMATLEY 0.3 MILES E OF W PIERCE ST & S BUENA VISTA AVE	BURNS	OR	97720	1	
535163	43.578087	-119.056375	12/31/2016	3	LESS THAN 0.1 MILES E OF W PIERCE ST & S BUENA VISTA AVE	BURNS	OR	97720	2	
535163	43.578473	-119.075824	12/31/2016	3	LESS THAN 0.1 MILES W OF W PIERCE ST & PIERCE ST	BURNS	OR	97720	1	
535163	43.578351	-119.076329	12/31/2016	3	LESS THAN 0.1 MILES W OF W PIERCE ST & PIERCE ST	BURNS	OR	97720	1	
535163	43.579116	-119.074951	12/31/2016	3	LESS THAN 0.1 MILES N OF W PIERCE ST & PIERCE ST	BURNS	OR	97720	1	
535163	43.579011	-119.050432	12/31/2016	3	APPROXIMATLEY 0.3 MILES E OF W PIERCE ST & S BUENA VISTA AVE	BURNS	OR	97720	2	
535163	43.57972	-119.050327	12/31/2016	3	APPROXIMATLEY 0.3 MILES SE OF S BROADWAY AVE & E INDUSTRIAL AVE	BURNS	OR	97720	1	
535163	43.580373	-119.068073	12/31/2016	3	LESS THAN 0.1 MILES E OF S MCGOWAN ST & HINES BLVD	BURNS	OR	97720	5	
535163	43.58049	-119.069489	12/31/2016	3	LESS THAN 0.1 MILES NW OF S HOOD PL & HINES BLVD	BURNS	OR	97720	1	
535163	43.580455	-119.072892	12/31/2016	3	LESS THAN 0.1 MILES SE OF W TAYLOR ST & SHASTA PL	BURNS	OR	97720	2	
535163	43.580522	-119.070165	12/31/2016	3	LESS THAN 0.1 MILES SW OF W TAYLOR ST & S HOOD PL	BURNS	OR	97720	1	
535163	43.580662	-119.050466	12/31/2016	3	APPROXIMATLEY 0.2 MILES SE OF S BROADWAY AVE & E INDUSTRIAL AVE	BURNS	OR	97720	1	
535163	43.580633	-119.069356	12/31/2016	3	LESS THAN 0.1 MILES SE OF W TAYLOR ST & S HOOD PL	BURNS	OR	97720	2	
535163	43.580975	-119.068421	12/31/2016	3	LESS THAN 0.1 MILES E OF W TAYLOR ST & S HOOD PL	BURNS	OR	97720	1	
535163	43.581305	-119.050339	12/31/2016	3	APPROXIMATLEY 0.3 MILES S OF S DATE AVE & E JACKSON ST	BURNS	OR	97720	1	

CenturyLink - Oregon  
 2015 and 2016 CAF Phase II Location Information - HUBB Portal Information

Study Area Code*	Latitude*	Longitude*	Date of Deployment*	Download/ Upload Speed Tier*	Address*	City*	State*	Zip Code*	# of Units*	HUBB Location ID
535163	43.581853	-119.050338	12/31/2016	3	APPROXIMATLEY 0.2 MILES S OF S DATE AVE & E JACKSON ST	BURNS	OR	97720	3	
535163	43.582313	-119.050219	12/31/2016	3	APPROXIMATLEY 0.2 MILES S OF S DATE AVE & E JACKSON ST	BURNS	OR	97720	1	
535163	43.583118	-119.046548	12/31/2016	3	LESS THAN 0.1 MILES S OF S GORDONIA AVE & E VAN BUREN ST	BURNS	OR	97720	1	
535163	43.582601	-119.04752	12/31/2016	3	APPROXIMATLEY 0.1 MILES S OF S FIR AVE & E VAN BUREN ST	BURNS	OR	97720	1	
535163	43.583138	-119.050551	12/31/2016	3	APPROXIMATLEY 0.1 MILES S OF S DATE AVE & E JACKSON ST	BURNS	OR	97720	1	
535163	43.583138	-119.050238	12/31/2016	3	APPROXIMATLEY 0.1 MILES S OF S DATE AVE & E JACKSON ST	BURNS	OR	97720	2	
535163	43.583667	-119.047524	12/31/2016	3	LESS THAN 0.1 MILES S OF S FIR AVE & E VAN BUREN ST	BURNS	OR	97720	2	
535163	43.583138	-119.047803	12/31/2016	3	LESS THAN 0.1 MILES S OF S FIR AVE & E VAN BUREN ST	BURNS	OR	97720	2	
535163	43.583936	-119.047797	12/31/2016	3	LESS THAN 0.1 MILES SW OF S FIR AVE & E VAN BUREN ST	BURNS	OR	97720	2	
535163	43.583911	-119.046161	12/31/2016	3	LESS THAN 0.1 MILES SE OF S GORDONIA AVE & E VAN BUREN ST	BURNS	OR	97720	2	
535163	43.584633	-119.04915	12/31/2016	3	LESS THAN 0.1 MILES SW OF S ELM AVE & E JACKSON ST	BURNS	OR	97720	2	
535163	43.583964	-119.050246	12/31/2016	3	LESS THAN 0.1 MILES S OF S DATE AVE & E JACKSON ST	BURNS	OR	97720	1	
535163	43.584934	-119.050338	12/31/2016	3	LESS THAN 0.1 MILES W OF S DATE AVE & E JACKSON ST	BURNS	OR	97720	1	
535163	43.584702	-119.045781	12/31/2016	3	LESS THAN 0.1 MILES E OF S GORDONIA AVE & E JACKSON ST	BURNS	OR	97720	2	
535163	43.585247	-119.091006	12/31/2016	3	LESS THAN 0.1 MILES E OF W MONROE ST & MONROE LN	BURNS	OR	97720	1	
535163	43.585002	-119.046043	12/31/2016	3	LESS THAN 0.1 MILES NE OF S GORDONIA AVE & E JACKSON ST	BURNS	OR	97720	2	
535163	43.586851	-119.066157	12/31/2016	3	LESS THAN 0.1 MILES N OF W MADISON ST & N JUNTURA AVE	BURNS	OR	97720	3	
535163	43.585632	-119.050403	12/31/2016	3	LESS THAN 0.1 MILES S OF E MONROE ST & E INDUSTRIAL AVE	BURNS	OR	97720	2	
535163	43.595347	-119.054313	12/31/2016	3	LESS THAN 0.1 MILES N OF N BROADWAY AVE & ALDER AVE	BURNS	OR	97720	1	
535163	43.594883	-119.064592	12/31/2016	3	APPROXIMATLEY 0.1 MILES N OF W F ST & N IMPERIAL AVE	BURNS	OR	97720	1	
535163	43.596928	-119.053269	12/31/2016	3	LESS THAN 0.1 MILES SE OF ROW A & N BROADWAY AVE	BURNS	OR	97720	2	
535163	43.596563	-119.052435	12/31/2016	3	APPROXIMATLEY 0.1 MILES SW OF SENECA DR & N DATE AVE	BURNS	OR	97720	1	
535163	43.597336	-119.055511	12/31/2016	3	LESS THAN 0.1 MILES SW OF ROW A & N BROADWAY AVE	BURNS	OR	97720	1	
535163	43.597374	-119.052568	12/31/2016	3	LESS THAN 0.1 MILES E OF ROW A & N BROADWAY AVE	BURNS	OR	97720	1	
535163	43.597686	-119.055504	12/31/2016	3	LESS THAN 0.1 MILES W OF ROW A & N BROADWAY AVE	BURNS	OR	97720	1	
535163	43.59796	-119.055509	12/31/2016	3	LESS THAN 0.1 MILES W OF ROW A & N BROADWAY AVE	BURNS	OR	97720	1	
535163	43.59778	-119.053265	12/31/2016	3	LESS THAN 0.1 MILES E OF ROW A & N BROADWAY AVE	BURNS	OR	97720	1	
535163	43.599256	-119.059225	12/31/2016	3	APPROXIMATLEY 0.2 MILES W OF ROW D & N BROADWAY AVE	BURNS	OR	97720	1	
535163	43.600479	-119.04022	12/31/2016	3	APPROXIMATLEY 0.2 MILES S OF HIGHWAY 20 E & EBEN RAY RD	BURNS	OR	97720	1	
535163	43.600102	-119.059315	12/31/2016	3	APPROXIMATLEY 0.3 MILES W OF ROW D & N BROADWAY AVE	BURNS	OR	97720	1	
535163	43.601035	-119.059063	12/31/2016	3	APPROXIMATLEY 0.4 MILES S OF FOLEY RD & FOLEY DR	BURNS	OR	97720	2	
535163	43.600882	-119.059266	12/31/2016	3	APPROXIMATLEY 0.4 MILES S OF FOLEY RD & FOLEY DR	BURNS	OR	97720	1	
535163	43.601429	-119.059056	12/31/2016	3	APPROXIMATLEY 0.4 MILES S OF FOLEY RD & FOLEY DR	BURNS	OR	97720	1	
535163	43.601373	-119.046121	12/31/2016	3	APPROXIMATLEY 0.2 MILES NE OF SENECA DR & HIGHWAY 20 E	BURNS	OR	97720	1	
535163	43.601835	-119.059059	12/31/2016	3	APPROXIMATLEY 0.3 MILES S OF FOLEY RD & FOLEY DR	BURNS	OR	97720	1	
535163	43.602131	-119.040209	12/31/2016	3	APPROXIMATLEY 0.1 MILES S OF HIGHWAY 20 E & EBEN RAY RD	BURNS	OR	97720	3	
535163	43.60224	-119.059061	12/31/2016	3	APPROXIMATLEY 0.3 MILES S OF FOLEY RD & FOLEY DR	BURNS	OR	97720	1	
535163	43.602956	-119.040217	12/31/2016	3	LESS THAN 0.1 MILES S OF HIGHWAY 20 E & EBEN RAY RD	BURNS	OR	97720	1	
535163	43.602646	-119.059063	12/31/2016	3	APPROXIMATLEY 0.3 MILES S OF FOLEY RD & FOLEY DR	BURNS	OR	97720	2	
535163	43.602978	-119.04658	12/31/2016	3	APPROXIMATLEY 0.3 MILES N OF SENECA DR & HIGHWAY 20 E	BURNS	OR	97720	1	
535163	43.6065	-119.036142	12/31/2016	3	APPROXIMATLEY 0.3 MILES NE OF HIGHWAY 20 E & EBEN RAY RD	BURNS	OR	97720	1	
535163	43.604786	-119.047782	12/31/2016	3	APPROXIMATLEY 0.4 MILES W OF HIGHWAY 20 E & EBEN RAY RD	BURNS	OR	97720	1	
535163	43.607403	-119.058985	12/31/2016	3	LESS THAN 0.1 MILES N OF FOLEY RD & FOLEY DR	BURNS	OR	97720	2	
535163	43.608181	-119.058962	12/31/2016	3	LESS THAN 0.1 MILES N OF FOLEY RD & FOLEY DR	BURNS	OR	97720	2	
535163	43.611422	-119.059036	12/31/2016	3	LESS THAN 0.1 MILES SE OF RADAR RD & FOLEY RD	BURNS	OR	97720	1	
535163	43.609831	-119.059004	12/31/2016	3	APPROXIMATLEY 0.1 MILES S OF RADAR RD & FOLEY RD	BURNS	OR	97720	1	
535163	43.612094	-121.548852	12/31/2016	3	153053 HIGHWAY 97 N	LA PINE	OR	97739	1	
535163	43.612861	-119.020248	12/31/2016	3	LESS THAN 0.1 MILES S OF HIGHWAY 20 E & FRY RD	BURNS	OR	97720	4	

CenturyLink - Oregon  
 2015 and 2016 CAF Phase II Location Information - HUBB Portal Information

Study Area Code*	Latitude*	Longitude*	Date of Deployment*	Download/ Upload Speed Tier*	Address*	City*	State*	Zip Code*	# of Units*	HUBB Location ID
535163	43.612888	-119.03605	12/31/2016	3	APPROXIMATLEY 0.4 MILES NE OF STANCLIFT LN & EBEN RAY RD	BURNS	OR	97720	1	
535163	43.613686	-119.020233	12/31/2016	3	LESS THAN 0.1 MILES S OF HIGHWAY 20 E & FRY RD	BURNS	OR	97720	2	
535163	43.645593	-121.573945	12/31/2016	3	50882 FAWN LOOP	LA PINE	OR	97739	1	
535163	43.631214	-121.535527	12/31/2016	3	APPROXIMATLEY 0.3 MILES NE OF JACK PINE LOOP & HIGHWAY 97	LA PINE	OR	97739	1	
535163	43.64561	-121.570931	12/31/2016	3	50806 FAWN LOOP	LA PINE	OR	97739	2	
535163	43.646121	-121.573944	12/31/2016	3	50876 FAWN LOOP	LA PINE	OR	97739	1	
535163	43.646913	-121.573942	12/31/2016	3	50864 FAWN LOOP	LA PINE	OR	97739	1	
535163	43.647195	-121.570927	12/31/2016	3	50822 FAWN LOOP	LA PINE	OR	97739	1	
535163	43.649452	-121.526322	12/31/2016	3	50975 PIERCE RD	LA PINE	OR	97739	1	
535163	43.648648	-121.57174	12/31/2016	3	50840 FAWN LOOP	LA PINE	OR	97739	1	
535163	43.67021	-121.565037	12/31/2016	3	15208 DEER AVE	LA PINE	OR	97739	1	
535163	43.669796	-121.564957	12/31/2016	3	15206 DEER AVE	LA PINE	OR	97739	1	
535163	43.696144	-122.83582	12/31/2016	3	38125 ROW RIVER RD	DORENA	OR	97434	2	
535163	43.680518	-121.502402	12/31/2016	3	51765 LITTLE DESCHUTES LN	LA PINE	OR	97739	2	
535163	43.696226	-122.832467	12/31/2016	3	38211 ROW RIVER RD	DORENA	OR	97434	1	
535163	43.696682	-122.833213	12/31/2016	3	38191 ROW RIVER RD	DORENA	OR	97434	1	
535163	43.696698	-122.838674	12/31/2016	3	38065 ROW RIVER RD	DORENA	OR	97434	2	
535163	43.696696	-122.833247	12/31/2016	3	38193 ROW RIVER RD	DORENA	OR	97434	1	
535163	43.697414	-122.843136	12/31/2016	3	37941 ROW RIVER RD	DORENA	OR	97434	2	
535163	43.697289	-122.837722	12/31/2016	3	38071 ROW RIVER RD	DORENA	OR	97434	1	
535163	43.697718	-122.843406	12/31/2016	3	37923 ROW RIVER RD	DORENA	OR	97434	1	
535163	43.697426	-122.839842	12/31/2016	3	38019 ROW RIVER RD	DORENA	OR	97434	2	
535163	43.697846	-122.841233	12/31/2016	3	37989 ROW RIVER RD	DORENA	OR	97434	1	
535163	43.698066	-122.843338	12/31/2016	3	37921 ROW RIVER RD	DORENA	OR	97434	2	
535163	43.698202	-122.842127	12/31/2016	3	37957 ROW RIVER RD	DORENA	OR	97434	1	
535163	43.698194	-122.842108	12/31/2016	3	37953 ROW RIVER RD	DORENA	OR	97434	1	
535163	43.698492	-122.843517	12/31/2016	3	37905 ROW RIVER RD	DORENA	OR	97434	2	
535163	43.699064	-122.844449	12/31/2016	3	37895 ROW RIVER RD	DORENA	OR	97434	4	
535163	43.699916	-122.845005	12/31/2016	3	37879 ROW RIVER RD	DORENA	OR	97434	2	
535163	43.699662	-122.844858	12/31/2016	3	37883 ROW RIVER RD	DORENA	OR	97434	1	
535163	43.700144	-122.845083	12/31/2016	3	37877 ROW RIVER RD	DORENA	OR	97434	1	
535163	43.700444	-122.845219	12/31/2016	3	37875 ROW RIVER RD	DORENA	OR	97434	1	
535163	43.701012	-122.843336	12/31/2016	3	37859 ROW RIVER RD	DORENA	OR	97434	1	
535163	43.700722	-122.845509	12/31/2016	3	37869 ROW RIVER RD	DORENA	OR	97434	1	
535163	43.701498	-122.845769	12/31/2016	3	37861 ROW RIVER RD	DORENA	OR	97434	2	
535163	43.701243	-122.845594	12/31/2016	3	37867 ROW RIVER RD	DORENA	OR	97434	1	
535163	43.70218	-122.84603	12/31/2016	3	37855 ROW RIVER RD	DORENA	OR	97434	1	
535163	43.701503	-122.845783	12/31/2016	3	37863 ROW RIVER RD	DORENA	OR	97434	1	
535163	43.702864	-122.846669	12/31/2016	3	37837 ROW RIVER RD	DORENA	OR	97434	1	
535163	43.702499	-122.846325	12/31/2016	3	37851 ROW RIVER RD	DORENA	OR	97434	1	
535163	43.703616	-122.847396	12/31/2016	3	37819 ROW RIVER RD	DORENA	OR	97434	1	
535163	43.703175	-122.846959	12/31/2016	3	37831 ROW RIVER RD	DORENA	OR	97434	1	
535163	43.706059	-122.853637	12/31/2016	3	37755 ROW RIVER RD	DORENA	OR	97434	1	
535163	43.705781	-122.852734	12/31/2016	3	37765 ROW RIVER RD	DORENA	OR	97434	1	
535163	43.706418	-122.854691	12/31/2016	3	37721 ROW RIVER RD	DORENA	OR	97434	1	
535163	43.706296	-122.854358	12/31/2016	3	37727 ROW RIVER RD	DORENA	OR	97434	1	
535163	43.706537	-122.855029	12/31/2016	3	37711 ROW RIVER RD	DORENA	OR	97434	1	
535163	43.706654	-122.855357	12/31/2016	3	37701 ROW RIVER RD	DORENA	OR	97434	1	

CenturyLink - Oregon  
 2015 and 2016 CAF Phase II Location Information - HUBB Portal Information

Study Area Code*	Latitude*	Longitude*	Date of Deployment*	Download/ Upload Speed Tier*	Address*	City*	State*	Zip Code*	# of Units*	HUBB Location ID
535163	43.706858	-122.855969	12/31/2016	3	37681 ROW RIVER RD	DORENA	OR	97434	1	
535163	43.706747	-122.85567	12/31/2016	3	37693 ROW RIVER RD	DORENA	OR	97434	1	
535163	43.707163	-122.856596	12/31/2016	3	37661 ROW RIVER RD	DORENA	OR	97434	1	
535163	43.706978	-122.85628	12/31/2016	3	37673 ROW RIVER RD	DORENA	OR	97434	1	
535163	43.707476	-122.857131	12/31/2016	3	37653 ROW RIVER RD	DORENA	OR	97434	1	
535163	43.707819	-121.555081	12/31/2016	3	52523 SUNRISE BLVD	LA PINE	OR	97739	1	
535163	43.707638	-122.857837	12/31/2016	3	37643 ROW RIVER RD	DORENA	OR	97434	2	
535163	43.708389	-122.859013	12/31/2016	3	APPROXIMATLEY 0.8 MILES S OF WICKS RD & ROW RIVER RD	COTTAGE GROVE	OR	97434	1	
535163	43.708102	-122.857461	12/31/2016	3	37627 ROW RIVER RD	DORENA	OR	97434	1	
535163	43.708856	-122.858412	12/31/2016	3	37625 ROW RIVER RD	DORENA	OR	97434	2	
535163	43.708449	-121.555062	12/31/2016	3	52539 SUNRISE BLVD	LA PINE	OR	97739	1	
535163	43.710093	-122.859467	12/31/2016	3	37617 ROW RIVER RD	DORENA	OR	97434	1	
535163	43.709783	-122.859265	12/31/2016	3	37619 ROW RIVER RD	DORENA	OR	97434	1	
535163	43.710346	-121.555005	12/31/2016	3	52591 SUNRISE BLVD	LA PINE	OR	97739	1	
535163	43.710443	-122.859672	12/31/2016	3	37613 ROW RIVER RD	DORENA	OR	97434	1	
535163	43.710962	-121.554991	12/31/2016	3	52607 SUNRISE BLVD	LA PINE	OR	97739	1	
535163	43.712221	-121.554769	12/31/2016	3	52635 SUNRISE BLVD	LA PINE	OR	97739	1	
535163	43.713417	-121.55477	12/31/2016	3	52677 WAYSIDE LOOP	LA PINE	OR	97739	1	
535163	43.712562	-121.553922	12/31/2016	3	52647 SUNRISE BLVD	LA PINE	OR	97739	1	
535163	43.714414	-121.5542	12/31/2016	3	52701 WAYSIDE LOOP	LA PINE	OR	97739	1	
535163	43.714871	-121.55423	12/31/2016	3	52890 WAYSIDE LOOP	LA PINE	OR	97739	2	
535163	43.716145	-122.860392	12/31/2016	3	37583 ROW RIVER RD	DORENA	OR	97434	2	
535163	43.717978	-122.86493	12/31/2016	3	75652 WICKS RD	DORENA	OR	97434	1	
535163	43.718156	-122.863831	12/31/2016	3	75653 WICKS RD	DORENA	OR	97434	1	
535163	43.718574	-122.865072	12/31/2016	3	75658 WICKS RD	DORENA	OR	97434	1	
535163	43.718497	-122.863971	12/31/2016	3	75657 WICKS RD	DORENA	OR	97434	1	
535163	43.719967	-122.86434	12/31/2016	3	75711 BOOTH KELLY CAMP RD	DORENA	OR	97434	1	
535163	43.718802	-122.864071	12/31/2016	3	75673 WICKS RD	DORENA	OR	97434	1	
535163	43.720301	-122.864462	12/31/2016	3	75731 BOOTH KELLY CAMP RD	DORENA	OR	97434	1	
535163	43.722571	-123.215221	12/31/2016	3	163 CURTIN HILL LN	COTTAGE GROVE	OR	97424	1	
535163	43.723751	-122.863645	12/31/2016	3	37514 ROW RIVER RD	DORENA	OR	97434	1	
535163	43.723624	-123.216433	12/31/2016	3	426 CURTIN HILL LN	COTTAGE GROVE	OR	97424	1	
535163	43.727351	-122.433142	12/31/2016	3	APPROXIMATLEY 0.2 MILES NE OF SALT CREEK RD & HILLS CREEK RD	OAKRIDGE	OR	97463	2	
535163	43.724846	-122.864125	12/31/2016	3	APPROXIMATLEY 0.4 MILES N OF WICKS RD & BOOTH KELLY CAMP RD	COTTAGE GROVE	OR	97434	1	
535163	43.727704	-122.432668	12/31/2016	3	APPROXIMATLEY 0.2 MILES NE OF SALT CREEK RD & HILLS CREEK RD	OAKRIDGE	OR	97463	2	
535163	43.728396	-122.430078	12/31/2016	3	APPROXIMATLEY 0.4 MILES NE OF SALT CREEK RD & HILLS CREEK RD	OAKRIDGE	OR	97463	1	
535163	43.728464	-122.432317	12/31/2016	3	APPROXIMATLEY 0.3 MILES NE OF SALT CREEK RD & HILLS CREEK RD	OAKRIDGE	OR	97463	2	
535163	43.728463	-122.428969	12/31/2016	3	APPROXIMATLEY 0.4 MILES NE OF SALT CREEK RD & HILLS CREEK RD	OAKRIDGE	OR	97463	1	
535163	43.730659	-121.486945	12/31/2016	3	53150 RIVERVIEW DR	LA PINE	OR	97739	2	
535163	43.729677	-121.48698	12/31/2016	3	53130 RIVERVIEW DR	LA PINE	OR	97739	1	
535163	43.73141	-121.486907	12/31/2016	3	53170 RIVERVIEW DR	LA PINE	OR	97739	1	
535163	43.731764	-122.441986	12/31/2016	3	48649 HIGHWAY 58	OAKRIDGE	OR	97463	2	
535163	43.731966	-122.443176	12/31/2016	3	48669 HIGHWAY 58	OAKRIDGE	OR	97463	4	
535163	43.732122	-122.4447	12/31/2016	3	48622 HIGHWAY 58	OAKRIDGE	OR	97463	2	
535163	43.73208	-122.442324	12/31/2016	3	48679 HIGHWAY 58	OAKRIDGE	OR	97463	1	
535163	43.732257	-122.442848	12/31/2016	3	48685 HIGHWAY 58	OAKRIDGE	OR	97463	3	
535163	43.732584	-122.44405	12/31/2016	3	LESS THAN 0.1 MILES NW OF HIGHWAY 58 & FISH HATCHERY RD	OAKRIDGE	OR	97463	1	
535163	43.734345	-122.447313	12/31/2016	3	48553 HIGHWAY 58	OAKRIDGE	OR	97463	1	



CenturyLink - Oregon  
 2015 and 2016 CAF Phase II Location Information - HUBB Portal Information

Study Area Code*	Latitude*	Longitude*	Date of Deployment*	Download/ Upload Speed Tier*	Address*	City*	State*	Zip Code*	# of Units*	HUBB Location ID
535163	43.733279	-122.433465	12/31/2016	3	48876 ROBERTS RANCH RD	OAKRIDGE	OR	97463	1	
535163	43.734999	-121.486878	12/31/2016	3	53262 RIVERVIEW DR	LA PINE	OR	97739	1	
535163	43.734423	-121.486871	12/31/2016	3	53246 RIVERVIEW DR	LA PINE	OR	97739	1	
535163	43.73657	-122.451414	12/31/2016	3	48478 HIGHWAY 58	OAKRIDGE	OR	97463	1	
535163	43.736841	-122.452861	12/31/2016	3	48458 HIGHWAY 58	OAKRIDGE	OR	97463	1	
535163	43.737857	-122.45315	12/31/2016	3	LESS THAN 0.1 MILES NW OF RIGDON DR & HIGHWAY 58	OAKRIDGE	OR	97463	3	
535163	43.738897	-122.452334	12/31/2016	3	APPROXIMATLEY 0.1 MILES E OF ODLE LN & DENISON LN	OAKRIDGE	OR	97463	1	
535163	43.740482	-122.452213	12/31/2016	3	LESS THAN 0.1 MILES E OF SMOLT LN & ROARING RAPIDS WAY	OAKRIDGE	OR	97463	1	
535163	43.739548	-122.459191	12/31/2016	3	48362 HIGHWAY 58	OAKRIDGE	OR	97463	1	
535163	43.744432	-122.475825	12/31/2016	3	47821 ELGIN AVE	OAKRIDGE	OR	97463	1	
535163	43.740672	-122.451433	12/31/2016	3	76174 RIPPLING WAY	OAKRIDGE	OR	97463	1	
535163	43.744434	-122.475484	12/31/2016	3	47831 ELGIN AVE	OAKRIDGE	OR	97463	1	
535163	43.744985	-122.475582	12/31/2016	3	76364 JONES RD	OAKRIDGE	OR	97463	1	
535163	43.74469	-122.475794	12/31/2016	3	76358 JONES RD	OAKRIDGE	OR	97463	1	
535163	43.744991	-122.476134	12/31/2016	3	76369 ROCK RD	OAKRIDGE	OR	97463	1	
535163	43.74546	-122.475565	12/31/2016	3	47834 HIGHWAY 58	OAKRIDGE	OR	97463	1	
535163	43.745473	-122.475598	12/31/2016	3	47828 HIGHWAY 58	OAKRIDGE	OR	97463	1	
535163	43.749215	-122.450201	12/31/2016	3	48501 3RD ST	OAKRIDGE	OR	97463	1	
535163	43.745763	-122.475729	12/31/2016	3	LESS THAN 0.1 MILES W OF JONES RD & HIGHWAY 58	OAKRIDGE	OR	97463	1	
535163	43.751816	-122.45156	12/31/2016	3	76593 WESTOAK RD	OAKRIDGE	OR	97463	1	
535163	43.751081	-122.463202	12/31/2016	3	48242 LAUREL BUTTE DR	OAKRIDGE	OR	97463	1	
535163	43.75421	-122.448926	12/31/2016	3	LESS THAN 0.1 MILES N OF SIX POINT DR & BUGLE LOOP	OAKRIDGE	OR	97463	2	
535163	43.752154	-122.451639	12/31/2016	3	76605 WESTOAK RD	OAKRIDGE	OR	97463	1	
535163	43.754797	-122.455523	12/31/2016	3	48370 NORQUIST LN	OAKRIDGE	OR	97463	3	
535163	43.754699	-122.45781	12/31/2016	3	48314 WESTOAK RD	OAKRIDGE	OR	97463	2	
535163	43.754921	-122.449037	12/31/2016	3	LESS THAN 0.1 MILES E OF HILAND RANCH DR & BUGLE LOOP	OAKRIDGE	OR	97463	2	
535163	43.754857	-122.456636	12/31/2016	3	48340 WESTOAK RD	OAKRIDGE	OR	97463	1	
535163	43.758743	-122.461131	12/31/2016	3	48237 WESTOAK RD	OAKRIDGE	OR	97463	1	
535163	43.755078	-122.456083	12/31/2016	3	48354 WESTOAK RD	OAKRIDGE	OR	97463	1	
535163	43.75885	-122.463081	12/31/2016	3	48173 WESTOAK RD	OAKRIDGE	OR	97463	1	
535163	43.760752	-122.460781	12/31/2016	3	48241 MCFARLAND RD	OAKRIDGE	OR	97463	2	
535163	43.761599	-122.461021	12/31/2016	3	APPROXIMATLEY 0.2 MILES NE OF WESTOAK RD & MCFARLAND RD	OAKRIDGE	OR	97492	2	
535163	43.761219	-122.460773	12/31/2016	3	APPROXIMATLEY 0.2 MILES NE OF WESTOAK RD & MCFARLAND RD	OAKRIDGE	OR	97463	1	
535163	43.770703	-122.969716	12/31/2016	3	35009 GAROUTTE RD	COTTAGE GROVE	OR	97424	1	
535163	43.764026	-122.475794	12/31/2016	3	77011 BAR B L RANCH RD	WESTFIR	OR	97492	4	
535163	43.771114	-122.955893	12/31/2016	3	77682 GILLISPIE RD	DORENA	OR	97434	1	
535163	43.770989	-122.968665	12/31/2016	3	35010 GAROUTTE RD	COTTAGE GROVE	OR	97424	1	
535163	43.771746	-122.955132	12/31/2016	3	APPROXIMATLEY 0.4 MILES S OF SHOREVIEW DR & GILLISPIE RD	COTTAGE GROVE	OR	97434	1	
535163	43.772397	-122.969158	12/31/2016	3	34960 GAROUTTE RD	COTTAGE GROVE	OR	97424	1	
535163	43.77337	-122.969228	12/31/2016	3	34974 GAROUTTE RD	COTTAGE GROVE	OR	97424	1	
535163	43.773096	-122.957537	12/31/2016	3	77750 GILLISPIE RD	DORENA	OR	97434	1	
535163	43.78108	-122.91328	12/31/2016	3	APPROXIMATLEY 0.4 MILES N OF ROW RIVER RD & DORENA MOUNTAIN RD	COTTAGE GROVE	OR	97424	1	
535163	43.776965	-122.91274	12/31/2016	3	36245 ROW RIVER RD	COTTAGE GROVE	OR	97424	1	
535163	43.784842	-123.068486	12/31/2016	3	1600 S RIVER RD	COTTAGE GROVE	OR	97424	1	
535163	43.784603	-123.068576	12/31/2016	3	1700 S RIVER RD	COTTAGE GROVE	OR	97424	2	
535163	43.785144	-123.068444	12/31/2016	3	1410 S RIVER RD	COTTAGE GROVE	OR	97424	1	
535163	43.785587	-123.068412	12/31/2016	3	1408 S RIVER RD	COTTAGE GROVE	OR	97424	1	
535163	43.786089	-123.093916	12/31/2016	3	78414 HALDERMAN RD	COTTAGE GROVE	OR	97424	1	

CenturyLink - Oregon  
 2015 and 2016 CAF Phase II Location Information - HUBB Portal Information

Study Area Code*	Latitude*	Longitude*	Date of Deployment*	Download/ Upload Speed Tier*	Address*	City*	State*	Zip Code*	# of Units*	HUBB Location ID
535163	43.786563	-123.067549	12/31/2016	3	78314 HIGHWAY 99	COTTAGE GROVE	OR	97424	1	
535163	43.786283	-123.067193	12/31/2016	3	78300 HIGHWAY 99	COTTAGE GROVE	OR	97424	1	
535163	43.789329	-123.095353	12/31/2016	3	78456 HALDERMAN RD	COTTAGE GROVE	OR	97424	1	
535163	43.788759	-123.09286	12/31/2016	3	78432 HALDERMAN RD	COTTAGE GROVE	OR	97424	1	
535163	43.789415	-123.022253	12/31/2016	3	LESS THAN 0.1 MILES NE OF SWANSON LN & ROW RIVER RD	COTTAGE GROVE	OR	97424	1	
535163	43.79009	-123.093414	12/31/2016	3	78474 HALDERMAN RD	COTTAGE GROVE	OR	97424	1	
535163	43.790735	-123.019489	12/31/2016	3	LESS THAN 0.1 MILES N OF ROW RIVER RD & CEDAR PARK RD	COTTAGE GROVE	OR	97424	1	
535163	43.790092	-123.096206	12/31/2016	3	78478 HALDERMAN RD	COTTAGE GROVE	OR	97424	1	
535163	43.791426	-123.006057	12/31/2016	3	33861 ROW RIVER RD	COTTAGE GROVE	OR	97424	1	
535163	43.791277	-123.09673	12/31/2016	3	78486 HALDERMAN RD	COTTAGE GROVE	OR	97424	1	
535163	43.791508	-123.007561	12/31/2016	3	33811 ROW RIVER RD	COTTAGE GROVE	OR	97424	1	
535163	43.791544	-123.093833	12/31/2016	3	78525 HALDERMAN RD	COTTAGE GROVE	OR	97424	1	
535163	43.792411	-123.09279	12/31/2016	3	78570 HALDERMAN RD	COTTAGE GROVE	OR	97424	2	
535163	43.79355	-123.006913	12/31/2016	3	78554 BRYSON SEARS RD	COTTAGE GROVE	OR	97424	1	
535163	43.792444	-123.006728	12/31/2016	3	78550 BRYSON SEARS RD	COTTAGE GROVE	OR	97424	1	
535163	43.794954	-123.004368	12/31/2016	3	78558 BRYSON SEARS RD	COTTAGE GROVE	OR	97424	1	
535163	43.793745	-123.004132	12/31/2016	3	78556 BRYSON SEARS RD	COTTAGE GROVE	OR	97424	1	
535163	43.795516	-123.007729	12/31/2016	3	78552 BRYSON SEARS RD	COTTAGE GROVE	OR	97424	1	
535163	43.79496	-123.004383	12/31/2016	3	78560 BRYSON SEARS RD	COTTAGE GROVE	OR	97424	1	
535163	43.796195	-123.005221	12/31/2016	3	78614 BRYSON SEARS RD	COTTAGE GROVE	OR	97424	1	
535163	43.796504	-123.002589	12/31/2016	3	78651 BRYSON SEARS RD	COTTAGE GROVE	OR	97424	1	
535163	43.797261	-123.005884	12/31/2016	3	78646 BRYSON SEARS RD	COTTAGE GROVE	OR	97424	1	
535163	43.79714	-123.004131	12/31/2016	3	78642 BRYSON SEARS RD	COTTAGE GROVE	OR	97424	2	
535163	43.797405	-121.479856	12/31/2016	3	LESS THAN 0.1 MILES N OF PLEASANT VIEW CT & PINEWOOD AVE	THREE RIVERS	OR	97707	1	
535163	43.798048	-123.005357	12/31/2016	3	78696 BRYSON SEARS RD	COTTAGE GROVE	OR	97424	1	
535163	43.798138	-123.075551	12/31/2016	3	1704 W MAIN ST	COTTAGE GROVE	OR	97424	1	
535163	43.798639	-121.480443	12/31/2016	3	APPROXIMATLEY 0.1 MILES N OF PLEASANT VIEW CT & PINEWOOD AVE	THREE RIVERS	OR	97707	1	
535163	43.799051	-123.07705	12/31/2016	3	1800 ASH AVE	COTTAGE GROVE	OR	97424	1	
535163	43.798871	-123.005354	12/31/2016	3	78700 BRYSON SEARS RD	COTTAGE GROVE	OR	97424	1	
535163	43.800283	-123.065002	12/31/2016	3	305 N H ST	COTTAGE GROVE	OR	97424	2	
535163	43.799085	-121.480757	12/31/2016	3	APPROXIMATLEY 0.1 MILES S OF FREELAND CT & PINEWOOD AVE	THREE RIVERS	OR	97707	1	
535163	43.800285	-123.065665	12/31/2016	3	842 CHESTNUT AVE	COTTAGE GROVE	OR	97424	1	
535163	43.800284	-123.065384	12/31/2016	3	836 CHESTNUT AVE	COTTAGE GROVE	OR	97424	2	
535163	43.800289	-123.066583	12/31/2016	3	944 CHESTNUT AVE	COTTAGE GROVE	OR	97424	2	
535163	43.800287	-123.066252	12/31/2016	3	904 CHESTNUT AVE	COTTAGE GROVE	OR	97424	1	
535163	43.800292	-123.067502	12/31/2016	3	1020 CHESTNUT AVE	COTTAGE GROVE	OR	97424	2	
535163	43.800291	-123.067275	12/31/2016	3	1004 CHESTNUT AVE	COTTAGE GROVE	OR	97424	1	
535163	43.800296	-123.068524	12/31/2016	3	325 N K ST	COTTAGE GROVE	OR	97424	2	
535163	43.800293	-123.067843	12/31/2016	3	1042 CHESTNUT AVE	COTTAGE GROVE	OR	97424	2	
535163	43.800299	-123.066617	12/31/2016	3	934 CHESTNUT AVE	COTTAGE GROVE	OR	97424	2	
535163	43.800297	-123.068979	12/31/2016	3	1142 CHESTNUT AVE	COTTAGE GROVE	OR	97424	3	
535163	43.800323	-123.070297	12/31/2016	3	LESS THAN 0.1 MILES S OF N M ST & COTTONWOOD PL	COTTAGE GROVE	OR	97424	2	
535163	43.800355	-123.067165	12/31/2016	3	LESS THAN 0.1 MILES N OF J ST & CHESTNUT AVE	COTTAGE GROVE	OR	97424	1	
535163	43.800355	-123.066989	12/31/2016	3	LESS THAN 0.1 MILES N OF J ST & CHESTNUT AVE	COTTAGE GROVE	OR	97424	1	
535163	43.800531	-123.06625	12/31/2016	3	325 N I ST	COTTAGE GROVE	OR	97424	1	
535163	43.800428	-123.07046	12/31/2016	3	LESS THAN 0.1 MILES SW OF N M ST & COTTONWOOD PL	COTTAGE GROVE	OR	97424	2	
535163	43.800596	-123.065113	12/31/2016	3	335 N H ST	COTTAGE GROVE	OR	97424	1	
535163	43.800598	-123.065568	12/31/2016	3	374 N I ST	COTTAGE GROVE	OR	97424	1	

CenturyLink - Oregon  
 2015 and 2016 CAF Phase II Location Information - HUBB Portal Information

Study Area Code*	Latitude*	Longitude*	Date of Deployment*	Download/ Upload Speed Tier*	Address*	City*	State*	Zip Code*	# of Units*	HUBB Location ID
535163	43.800604	-123.067386	12/31/2016	3	337 N J ST	COTTAGE GROVE	OR	97424	1	
535163	43.800606	-123.06784	12/31/2016	3	326 N K ST	COTTAGE GROVE	OR	97424	1	
535163	43.800605	-123.069819	12/31/2016	3	305 N L ST	COTTAGE GROVE	OR	97424	3	
535163	43.800612	-123.066738	12/31/2016	3	332 N J ST	COTTAGE GROVE	OR	97424	1	
535163	43.800608	-123.068466	12/31/2016	3	341 N K ST	COTTAGE GROVE	OR	97424	2	
535163	43.800721	-123.006919	12/31/2016	3	78718 BRYSON SEARS RD	COTTAGE GROVE	OR	97424	1	
535163	43.800716	-123.006905	12/31/2016	3	78864 BRYSON SEARS RD	COTTAGE GROVE	OR	97424	1	
535163	43.800853	-123.066248	12/31/2016	3	400 N J ST	COTTAGE GROVE	OR	97424	9	
535163	43.800764	-123.07037	12/31/2016	3	LESS THAN 0.1 MILES N OF N M ST & COTTONWOOD PL	COTTAGE GROVE	OR	97424	1	
535163	43.800863	-123.066281	12/31/2016	3	333 N I ST	COTTAGE GROVE	OR	97424	1	
535163	43.801016	-123.000433	12/31/2016	3	78863 BRYSON SEARS RD	COTTAGE GROVE	OR	97424	1	
535163	43.801168	-123.064545	12/31/2016	3	340 KALAPUYA WAY	COTTAGE GROVE	OR	97424	2	
535163	43.80124	-123.06413	12/31/2016	3	LESS THAN 0.1 MILES NE OF KALAPUYA WAY & H ST	COTTAGE GROVE	OR	97424	1	
535163	43.801348	-123.063583	12/31/2016	3	370 KALAPUYA WAY	COTTAGE GROVE	OR	97424	2	
535163	43.801552	-123.062489	12/31/2016	3	LESS THAN 0.1 MILES N OF KALAPUYA WAY & KALAPUYA CT	COTTAGE GROVE	OR	97424	1	
535163	43.801833	-123.07213	12/31/2016	3	LESS THAN 0.1 MILES E OF N O ST & DOUGLAS FIR PL	COTTAGE GROVE	OR	97424	4	
535163	43.801601	-123.062316	12/31/2016	3	LESS THAN 0.1 MILES NE OF KALAPUYA WAY & KALAPUYA CT	COTTAGE GROVE	OR	97424	1	
535163	43.802374	-121.476121	12/31/2016	3	APPROXIMATLEY 0.3 MILES W OF SHAWNEE CIR & DISCOVERY LN	THREE RIVERS	OR	97707	1	
535163	43.801901	-123.062452	12/31/2016	3	445 KALAPUYA WAY	COTTAGE GROVE	OR	97424	2	
535163	43.803187	-123.060447	12/31/2016	3	320 HOLLY AVE	COTTAGE GROVE	OR	97424	1	
535163	43.803068	-123.060086	12/31/2016	3	753 N RIVER RD	COTTAGE GROVE	OR	97424	2	
535163	43.803633	-123.060142	12/31/2016	3	755 N RIVER RD	COTTAGE GROVE	OR	97424	2	
535163	43.80354	-122.998654	12/31/2016	3	78877 BRYSON SEARS RD	COTTAGE GROVE	OR	97424	1	
535163	43.803854	-122.992373	12/31/2016	3	78883 BRYSON SEARS RD	COTTAGE GROVE	OR	97424	1	
535163	43.80409	-123.060852	12/31/2016	3	775 N RIVER RD	COTTAGE GROVE	OR	97424	3	
535163	43.804109	-123.002183	12/31/2016	3	APPROXIMATLEY 0.8 MILES N OF ROW RIVER RD & BRYSON SEARS RD	COTTAGE GROVE	OR	97424	1	
535163	43.804502	-123.007397	12/31/2016	3	78876 BRYSON SEARS RD	COTTAGE GROVE	OR	97424	2	
535163	43.804118	-123.003012	12/31/2016	3	78874 BRYSON SEARS RD	COTTAGE GROVE	OR	97424	2	
535163	43.804866	-123.062104	12/31/2016	3	1220 N RIVER RD	COTTAGE GROVE	OR	97424	1	
535163	43.804823	-123.065303	12/31/2016	3	740 HOLLY AVE	COTTAGE GROVE	OR	97424	1	
535163	43.805096	-123.065872	12/31/2016	3	780 HOLLY AVE	COTTAGE GROVE	OR	97424	1	
535163	43.804959	-123.065588	12/31/2016	3	760 HOLLY AVE	COTTAGE GROVE	OR	97424	1	
535163	43.805212	-123.066105	12/31/2016	3	850 HOLLY AVE	COTTAGE GROVE	OR	97424	2	
535163	43.80533	-123.06635	12/31/2016	3	940 HOLLY AVE	COTTAGE GROVE	OR	97424	1	
535163	43.805676	-123.067086	12/31/2016	3	1040 HOLLY AVE	COTTAGE GROVE	OR	97424	2	
535163	43.806327	-123.067644	12/31/2016	3	1100 HOLLY AVE	COTTAGE GROVE	OR	97424	2	
535163	43.806473	-122.993936	12/31/2016	3	78887 BRYSON SEARS RD	COTTAGE GROVE	OR	97424	1	
535163	43.806782	-123.069541	12/31/2016	3	1153 LARAE DR	COTTAGE GROVE	OR	97424	2	
535163	43.80682	-123.067903	12/31/2016	3	1120 HOLLY AVE	COTTAGE GROVE	OR	97424	2	
535163	43.806802	-123.069302	12/31/2016	3	LESS THAN 0.1 MILES SE OF LARAE DR & HOLLY AVE	COTTAGE GROVE	OR	97424	1	
535163	43.807036	-123.0681	12/31/2016	3	1130 HOLLY AVE	COTTAGE GROVE	OR	97424	2	
535163	43.806871	-123.069131	12/31/2016	3	LESS THAN 0.1 MILES SE OF LARAE DR & HOLLY AVE	COTTAGE GROVE	OR	97424	2	
535163	43.807247	-123.069774	12/31/2016	3	LESS THAN 0.1 MILES W OF LARAE DR & HOLLY AVE	COTTAGE GROVE	OR	97424	2	
535163	43.807327	-123.068826	12/31/2016	3	1155 HOLLY AVE	COTTAGE GROVE	OR	97424	4	
535163	43.807475	-122.997264	12/31/2016	3	78891 BRYSON SEARS RD	COTTAGE GROVE	OR	97424	1	
535163	43.807571	-123.069339	12/31/2016	3	1210 HOLLY AVE	COTTAGE GROVE	OR	97424	3	
535163	43.807704	-123.068712	12/31/2016	3	1170 HOLLY AVE	COTTAGE GROVE	OR	97424	3	
535163	43.807718	-123.06906	12/31/2016	3	1180 HOLLY AVE	COTTAGE GROVE	OR	97424	3	

CenturyLink - Oregon  
 2015 and 2016 CAF Phase II Location Information - HUBB Portal Information

Study Area Code*	Latitude*	Longitude*	Date of Deployment*	Download/ Upload Speed Tier*	Address*	City*	State*	Zip Code*	# of Units*	HUBB Location ID
535163	43.809284	-123.023178	12/31/2016	3	79096 QUAIL LOOP	COTTAGE GROVE	OR	97424	1	
535163	43.80952	-123.025042	12/31/2016	3	79100 QUAIL LOOP	COTTAGE GROVE	OR	97424	1	
535163	43.809299	-123.020952	12/31/2016	3	79086 QUAIL LOOP	COTTAGE GROVE	OR	97424	1	
535163	43.809637	-123.026417	12/31/2016	3	79156 QUAIL LOOP	COTTAGE GROVE	OR	97424	1	
535163	43.809586	-123.027955	12/31/2016	3	79164 QUAIL LOOP	COTTAGE GROVE	OR	97424	1	
535163	43.81072	-123.027863	12/31/2016	3	79179 QUAIL LOOP	COTTAGE GROVE	OR	97424	1	
535163	43.8098	-123.019559	12/31/2016	3	79066 QUAIL LOOP	COTTAGE GROVE	OR	97424	1	
535163	43.811699	-123.019843	12/31/2016	3	79014 QUAIL LOOP	COTTAGE GROVE	OR	97424	2	
535163	43.812355	-123.025103	12/31/2016	3	33225 CRAIG LOOP	COTTAGE GROVE	OR	97424	1	
535163	43.812597	-122.997477	12/31/2016	3	78895 BRYSON SEARS RD	COTTAGE GROVE	OR	97424	1	
535163	43.81317	-123.049	12/31/2016	3	79246 HIGHWAY 99	COTTAGE GROVE	OR	97424	1	
535163	43.814498	-123.031017	12/31/2016	3	79381 SEARS RD	COTTAGE GROVE	OR	97424	1	
535163	43.815758	-123.035628	12/31/2016	3	79338 SEARS RD	COTTAGE GROVE	OR	97424	2	
535163	43.816171	-123.026145	12/31/2016	3	33339 CRAIG LOOP	COTTAGE GROVE	OR	97424	1	
535163	43.818104	-123.053995	12/31/2016	3	79520 ABBOTT LN	COTTAGE GROVE	OR	97424	1	
535163	43.818567	-123.031133	12/31/2016	3	79385 SEARS RD	COTTAGE GROVE	OR	97424	1	
535163	43.818734	-123.046856	12/31/2016	3	79456 HIGHWAY 99	COTTAGE GROVE	OR	97424	1	
535163	43.818955	-123.035178	12/31/2016	3	79448 SEARS RD	COTTAGE GROVE	OR	97424	1	
535163	43.819296	-123.046903	12/31/2016	3	79470 HIGHWAY 99	COTTAGE GROVE	OR	97424	1	
535163	43.819538	-123.048179	12/31/2016	3	79512 ABBOTT LN	COTTAGE GROVE	OR	97424	2	
535163	43.819627	-123.023696	12/31/2016	3	33424 MOLITOR HILL RD	COTTAGE GROVE	OR	97424	1	
535163	43.819819	-123.046986	12/31/2016	3	79504 ABBOTT LN	COTTAGE GROVE	OR	97424	1	
535163	43.820055	-123.034911	12/31/2016	3	79496 SEARS RD	COTTAGE GROVE	OR	97424	1	
535163	43.820072	-123.026011	12/31/2016	3	33414 MOLITOR HILL RD	COTTAGE GROVE	OR	97424	1	
535163	43.820354	-123.049364	12/31/2016	3	79587 ABBOTT LN	COTTAGE GROVE	OR	97424	1	
535163	43.822028	-123.022012	12/31/2016	3	33472 MOLITOR HILL RD	COTTAGE GROVE	OR	97424	1	
535163	43.82036	-123.049379	12/31/2016	3	79524 ABBOTT LN	COTTAGE GROVE	OR	97424	2	
535163	43.822035	-123.023405	12/31/2016	3	33428 MOLITOR HILL RD	COTTAGE GROVE	OR	97424	1	
535163	43.822091	-123.050964	12/31/2016	3	79570 ABBOTT LN	COTTAGE GROVE	OR	97424	1	
535163	43.822249	-123.031662	12/31/2016	3	33244 MOLITOR HILL RD	COTTAGE GROVE	OR	97424	1	
535163	43.822338	-123.028206	12/31/2016	3	33310 MOLITOR HILL RD	COTTAGE GROVE	OR	97424	2	
535163	43.822357	-123.033072	12/31/2016	3	33200 MOLITOR HILL RD	COTTAGE GROVE	OR	97424	1	
535163	43.823282	-123.0475	12/31/2016	3	79632 ABBOTT LN	COTTAGE GROVE	OR	97424	4	
535163	43.823738	-123.048292	12/31/2016	3	APPROXIMATELY 0.2 MILES N OF N PACIFIC HWY & ABBOTT LN	COTTAGE GROVE	OR	97424	1	
535163	43.823637	-123.049583	12/31/2016	3	79600 ABBOTT LN	COTTAGE GROVE	OR	97424	1	
535163	43.824888	-123.05263	12/31/2016	3	79694 ABBOTT LN	COTTAGE GROVE	OR	97424	1	
535163	43.824877	-123.052618	12/31/2016	3	79642 ABBOTT LN	COTTAGE GROVE	OR	97424	1	
535163	43.831524	-118.544364	12/31/2016	3	APPROXIMATELY 1.7 MILES S OF DREWSEY MARKET RD & CLARK LN	JUNTURA	OR	97904	1	
535163	43.853864	-123.17611	12/31/2016	3	80850 N HILL RD	COTTAGE GROVE	OR	97424	1	
535163	43.906182	-122.77399	12/31/2016	3	40094 HIGHWAY 58	LOWELL	OR	97452	1	
535163	43.906113	-122.775078	12/31/2016	3	40090 HIGHWAY 58	LOWELL	OR	97452	1	
535163	43.906899	-122.784417	12/31/2016	3	39818 HIGHWAY 58	LOWELL	OR	97452	1	
535163	43.906779	-122.772795	12/31/2016	3	40100 HIGHWAY 58	LOWELL	OR	97452	1	
535163	43.907018	-122.78702	12/31/2016	3	39800 HIGHWAY 58	LOWELL	OR	97452	1	
535163	43.906908	-122.784437	12/31/2016	3	39820 HIGHWAY 58	LOWELL	OR	97452	1	
535163	43.90717	-122.771546	12/31/2016	3	40202 HIGHWAY 58	LOWELL	OR	97452	1	
535163	43.915709	-122.766762	12/31/2016	3	40301 W BOUNDARY RD	LOWELL	OR	97452	1	
535163	43.90717	-122.770687	12/31/2016	3	40204 HIGHWAY 58	LOWELL	OR	97452	1	

CenturyLink - Oregon  
 2015 and 2016 CAF Phase II Location Information - HUBB Portal Information

Study Area	Latitude*	Longitude*	Date of Deployment*	Download/Upload Speed Tier*	Address*	City*	State*	Zip Code*	# of Units*	HUBB Location ID
535163	43.916156	-122.768641	12/31/2016	3	40275 W BOUNDARY RD	LOWELL	OR	97452	1	
535163	43.916199	-122.768823	12/31/2016	3	40225 W BOUNDARY RD	LOWELL	OR	97452	2	
535163	43.92377	-122.797024	12/31/2016	3	39523 PENGRA RD	FALL CREEK	OR	97438	1	
535163	43.935434	-122.816989	12/31/2016	3	39002 PENGRA RD	FALL CREEK	OR	97438	1	
535163	43.954586	-122.765645	12/31/2016	3	40388 REUBEN LEIGH RD	LOWELL	OR	97452	3	
535163	43.953714	-122.765069	12/31/2016	3	40384 REUBEN LEIGH RD	LOWELL	OR	97452	1	
535163	43.954874	-122.76647	12/31/2016	3	40372 REUBEN LEIGH RD	LOWELL	OR	97452	1	
535163	43.955521	-122.765955	12/31/2016	3	APPROXIMATELY 0.8 MILES N OF REUBEN LEIGH RD & BIG FALL CREEK RD	LOWELL	OR	97452	1	
535163	43.955546	-122.766937	12/31/2016	3	APPROXIMATELY 0.7 MILES SE OF N REUBEN LEIGH RD & LITTLE FALL CREEK RD	LOWELL	OR	97452	1	
535163	43.955683	-122.766325	12/31/2016	3	APPROXIMATELY 0.8 MILES SE OF N REUBEN LEIGH RD & LITTLE FALL CREEK RD	LOWELL	OR	97452	2	
535163	43.955598	-122.770386	12/31/2016	3	APPROXIMATELY 0.7 MILES NE OF REUBEN LEIGH RD & JASPER LOWELL RD	LOWELL	OR	97452	2	
535163	43.955847	-122.763917	12/31/2016	3	40421 REUBEN LEIGH RD	LOWELL	OR	97452	1	
535163	43.956282	-122.768753	12/31/2016	3	40305 REUBEN LEIGH RD	LOWELL	OR	97452	2	
535163	43.956361	-122.766358	12/31/2016	3	APPROXIMATELY 0.7 MILES SE OF N REUBEN LEIGH RD & LITTLE FALL CREEK RD	LOWELL	OR	97452	1	
535163	43.958946	-122.76416	12/31/2016	3	40399 REUBEN LEIGH RD	LOWELL	OR	97452	1	
535163	43.959334	-122.767379	12/31/2016	3	40395 REUBEN LEIGH RD	LOWELL	OR	97452	1	
535163	43.959411	-116.990658	12/31/2016	3	APPROXIMATELY 0.5 MILES N OF KING AVE & ALAMEDA DR	ONTARIO	OR	97914	2	
535163	43.962878	-122.85141	12/31/2016	3	38158 PENGRA RD	FALL CREEK	OR	97438	1	
535163	43.963852	-122.772979	12/31/2016	3	APPROXIMATELY 0.1 MILES SE OF N REUBEN LEIGH RD & LITTLE FALL CREEK RD	LOWELL	OR	97438	1	
535163	43.962933	-122.853282	12/31/2016	3	38040 PENGRA RD	FALL CREEK	OR	97438	1	
535163	43.964513	-122.772957	12/31/2016	3	LESS THAN 0.1 MILES SE OF N REUBEN LEIGH RD & LITTLE FALL CREEK RD	LOWELL	OR	97438	1	
535163	43.964354	-122.772584	12/31/2016	3	LESS THAN 0.1 MILES SE OF N REUBEN LEIGH RD & LITTLE FALL CREEK RD	LOWELL	OR	97438	1	
535163	43.966702	-116.994835	12/31/2016	3	3689 ALAMEDA DR	ONTARIO	OR	97914	1	
535163	43.96833	-122.757068	12/31/2016	3	40622 LITTLE FALL CREEK RD	FALL CREEK	OR	97438	3	
535163	43.968975	-123.033163	12/31/2016	3	33389 DILLARD RD	EUGENE	OR	97405	1	
535163	43.970126	-122.890862	12/31/2016	3	37082 WHEELER RD	PLEASANT HILL	OR	97455	1	
535163	43.970129	-122.892807	12/31/2016	3	37012 WHEELER RD	PLEASANT HILL	OR	97455	1	
535163	43.971364	-123.058593	12/31/2016	3	APPROXIMATELY 0.2 MILES S OF DILLARD RD & DILLARD LOOP	CRESWELL	OR	97405	1	
535163	43.970152	-123.044978	12/31/2016	3	33005 DILLARD RD	EUGENE	OR	97405	1	
535163	43.97137	-123.03882	12/31/2016	3	85001 N HIDEAWAY HILLS RD	EUGENE	OR	97405	1	
535163	43.975012	-117.066375	12/31/2016	3	3727 LINCOLN DR	ONTARIO	OR	97914	1	
535163	43.975774	-123.030466	12/31/2016	3	85185 OLAND LN	EUGENE	OR	97405	1	
535163	43.975829	-117.067773	12/31/2016	3	3731 LINCOLN DR	ONTARIO	OR	97914	1	
535163	43.975977	-123.032103	12/31/2016	3	85191 OLAND LN	EUGENE	OR	97405	1	
535163	43.975881	-117.088648	12/31/2016	3	3753 BUTTE DR	ONTARIO	OR	97914	1	
535163	43.97611	-117.100928	12/31/2016	3	3780 ARABIAN DR	ONTARIO	OR	97914	1	
535163	43.976063	-117.238058	12/31/2016	3	3785 LYTLE BLVD	VALE	OR	97918	1	
535163	43.97672	-117.236148	12/31/2016	3	3782 LYTLE BLVD	VALE	OR	97918	1	
535163	43.976268	-117.066505	12/31/2016	3	3737 LINCOLN DR	ONTARIO	OR	97914	1	
535163	43.976798	-116.976089	12/31/2016	3	351 ONION AVE	ONTARIO	OR	97914	1	
535163	43.977082	-117.066513	12/31/2016	3	3741 LINCOLN DR	ONTARIO	OR	97914	1	
535163	43.977915	-117.063238	12/31/2016	3	3742 LINCOLN DR	ONTARIO	OR	97914	1	
535163	43.977876	-117.23643	12/31/2016	3	3760 LYTLE BLVD	VALE	OR	97918	1	
535163	43.978078	-117.066465	12/31/2016	3	3747 LINCOLN DR	ONTARIO	OR	97914	1	
535163	43.979217	-117.070135	12/31/2016	3	835 ONION AVE	ONTARIO	OR	97914	1	
535163	43.979254	-117.066442	12/31/2016	3	3773 LINCOLN DR	ONTARIO	OR	97914	1	
535163	43.979223	-123.065729	12/31/2016	3	85432 TEAGUE LOOP	EUGENE	OR	97405	1	
535163	43.979816	-117.108611	12/31/2016	3	1013 ONION AVE	ONTARIO	OR	97914	1	

CenturyLink - Oregon  
 2015 and 2016 CAF Phase II Location Information - HUBB Portal Information

Study Area Code*	Latitude*	Longitude*	Date of Deployment*	Download/ Upload Speed Tier*	Address*	City*	State*	Zip Code*	# of Units*	HUBB Location ID
535163	43.979591	-116.978455	12/31/2016	3	369 ONION AVE	ONTARIO	OR	97914	1	
535163	43.980838	-117.021543	12/31/2016	3	597 ONION AVE	ONTARIO	OR	97914	2	
535163	43.980532	-117.067613	12/31/2016	3	807 ONION AVE	ONTARIO	OR	97914	1	
535163	43.981181	-116.978193	12/31/2016	3	APPROXIMATLEY 0.4 MILES E OF ONION AVE & ALAMEDA DR	ONTARIO	OR	97914	1	
535163	43.981817	-122.905749	12/31/2016	3	85305 JASPER PARK RD	PLEASANT HILL	OR	97455	2	
535163	43.981993	-122.906138	12/31/2016	3	85309 JASPER PARK RD	PLEASANT HILL	OR	97455	1	
535163	43.981879	-122.904864	12/31/2016	3	36736 SAKURA LN	PLEASANT HILL	OR	97455	2	
535163	43.982117	-122.903327	12/31/2016	3	36787 SAKURA LN	PLEASANT HILL	OR	97455	1	
535163	43.982422	-122.905999	12/31/2016	3	85329 JASPER PARK RD	PLEASANT HILL	OR	97455	1	
535163	43.982252	-123.063298	12/31/2016	3	85436 TEAGUE LOOP	EUGENE	OR	97405	3	
535163	43.982735	-123.062937	12/31/2016	3	LESS THAN 0.1 MILES NW OF TEAGUE LOOP & BRIGHTSTAR LN	CRESWELL	OR	97405	1	
535163	43.983057	-122.905522	12/31/2016	3	85341 JASPER PARK RD	PLEASANT HILL	OR	97455	1	
535163	43.982814	-123.06544	12/31/2016	3	85442 TEAGUE LOOP	EUGENE	OR	97405	1	
535163	43.983347	-117.070897	12/31/2016	3	816 ONION AVE	ONTARIO	OR	97914	1	
535163	43.983502	-117.231137	12/31/2016	3	1024 HAWLEY LOOP	VALE	OR	97918	1	
535163	43.98379	-117.230656	12/31/2016	3	1025 HAWLEY LOOP	VALE	OR	97918	1	
535163	43.983757	-123.06277	12/31/2016	3	LESS THAN 0.1 MILES N OF TEAGUE LOOP & BRIGHTSTAR LN	CRESWELL	OR	97405	1	
535163	43.984117	-123.062455	12/31/2016	3	32644 DILLARD RD	EUGENE	OR	97405	2	
535163	43.983868	-117.230995	12/31/2016	3	1023 HAWLEY LOOP	VALE	OR	97918	1	
535163	43.984393	-117.231111	12/31/2016	3	1021 HAWLEY LOOP	VALE	OR	97918	1	
535163	43.984122	-123.06247	12/31/2016	3	32674 DILLARD RD	EUGENE	OR	97405	1	
535163	43.984608	-117.22862	12/31/2016	3	1000 WASHINGTON ST E	VALE	OR	97918	2	
535163	43.984397	-117.231843	12/31/2016	3	1018 HAWLEY LOOP	VALE	OR	97918	1	
535163	43.98506	-116.983922	12/31/2016	3	APPROXIMATLEY 0.3 MILES N OF ONION AVE & ALAMEDA DR	ONTARIO	OR	97914	1	
535163	43.985069	-116.993126	12/31/2016	3	434 ONION AVE	ONTARIO	OR	97914	1	
535163	43.985149	-117.005423	12/31/2016	3	APPROXIMATLEY 0.2 MILES S OF HIGHWAY 20 & CAIRO LN	ONTARIO	OR	97914	1	
535163	43.985289	-123.027829	12/31/2016	3	33485 HAMPTON RD	EUGENE	OR	97405	1	
535163	43.985373	-123.065415	12/31/2016	3	APPROXIMATLEY 0.2 MILES NW OF TEAGUE LOOP & BRIGHTSTAR LN	CRESWELL	OR	97405	1	
535163	43.986884	-117.068367	12/31/2016	3	805 HIGHWAY 20 26	ONTARIO	OR	97914	1	
535163	43.985757	-123.065227	12/31/2016	3	32412 BRIGHTSTAR LN	EUGENE	OR	97405	2	
535163	43.987078	-117.092588	12/31/2016	3	977 HIGHWAY 20 26	ONTARIO	OR	97914	1	
535163	43.987333	-123.065643	12/31/2016	3	32602 DILLARD RD	EUGENE	OR	97405	1	
535163	43.987353	-117.092749	12/31/2016	3	APPROXIMATLEY 0.4 MILES W OF HIGHWAY 20 26 & BUTTE DR	ONTARIO	OR	97914	1	
535163	43.987834	-117.04668	12/31/2016	3	703 HIGHWAY 20 26	ONTARIO	OR	97914	1	
535163	43.988271	-117.114995	12/31/2016	3	3839 TATTLETALE LN	ONTARIO	OR	97914	1	
535163	43.988243	-117.036016	12/31/2016	3	653 HIGHWAY 20 26	ONTARIO	OR	97914	1	
535163	43.988355	-117.033359	12/31/2016	3	635 HIGHWAY 20 26	ONTARIO	OR	97914	1	
535163	43.988394	-117.032593	12/31/2016	3	APPROXIMATLEY 0.3 MILES W OF HIGHWAY 20 26 & CLARK BLVD	ONTARIO	OR	97914	1	
535163	43.988395	-117.034887	12/31/2016	3	APPROXIMATLEY 0.5 MILES W OF HIGHWAY 20 26 & CLARK BLVD	ONTARIO	OR	97914	1	
535163	43.989077	-117.105497	12/31/2016	3	LESS THAN 0.1 MILES N OF TATTLETALE LN & LEE RD	VALE	OR	97914	1	
535163	43.988426	-117.005498	12/31/2016	3	LESS THAN 0.1 MILES SE OF HIGHWAY 20 & CAIRO LN	ONTARIO	OR	97914	1	
535163	43.990114	-122.943095	12/31/2016	3	85546 RIDGEWAY RD	PLEASANT HILL	OR	97455	1	
535163	43.989251	-117.005505	12/31/2016	3	LESS THAN 0.1 MILES N OF HIGHWAY 20 & CAIRO LN	ONTARIO	OR	97914	1	
535163	43.991375	-121.252483	12/31/2016	3	APPROXIMATLEY 0.2 MILES SW OF NIGHT HAWK RD & BACK ALLEY ST	DESCHUTES RIVER WOODS	OR	97702	1	
535163	43.990544	-117.038145	12/31/2016	3	664 HIGHWAY 20 26	ONTARIO	OR	97914	1	
535163	43.992578	-117.005494	12/31/2016	3	APPROXIMATLEY 0.2 MILES S OF CAIRO LN & CAIRO BLVD	ONTARIO	OR	97914	1	
535163	43.991789	-117.005511	12/31/2016	3	APPROXIMATLEY 0.2 MILES N OF HIGHWAY 20 & CAIRO LN	ONTARIO	OR	97914	1	
535163	43.993403	-117.005488	12/31/2016	3	APPROXIMATLEY 0.2 MILES S OF CAIRO LN & CAIRO BLVD	ONTARIO	OR	97914	1	

CenturyLink - Oregon  
 2015 and 2016 CAF Phase II Location Information - HUBB Portal Information

Study Area Code*	Latitude*	Longitude*	Date of Deployment*	Download/ Upload Speed Tier*	Address*	City*	State*	Zip Code*	# of Units*	HUBB Location ID
535163	43.992641	-122.900754	12/31/2016	3	36869 JASPER LOWELL RD	JASPER	OR	97438	1	
535163	43.994003	-122.901976	12/31/2016	3	APPROXIMATLEY 0.2 MILES S OF KEENEY ST & HILLS CREEK RD	SPRINGFIELD	OR	97478	1	
535163	43.995342	-122.921554	12/31/2016	3	85846 EDENVALE RD	PLEASANT HILL	OR	97455	1	
535163	43.994253	-117.005483	12/31/2016	3	APPROXIMATLEY 0.1 MILES S OF CAIRO LN & CAIRO BLVD	ONTARIO	OR	97914	1	
535163	43.996346	-117.116137	12/31/2016	3	1046 RAILROAD AVE	ONTARIO	OR	97914	1	
535163	43.996431	-117.019773	12/31/2016	3	560 RAILROAD AVE	ONTARIO	OR	97914	1	
535163	43.996632	-117.106703	12/31/2016	3	1044 RAILROAD AVE	ONTARIO	OR	97914	1	
535163	43.997466	-117.026309	12/31/2016	3	3911 CLARK BLVD	ONTARIO	OR	97914	1	
535163	43.997717	-123.067151	12/31/2016	3	32385 DILLARD RD	EUGENE	OR	97405	1	
535163	43.998046	-117.217974	12/31/2016	3	1560 LAGOON DR	VALE	OR	97918	1	
535163	43.999576	-117.023081	12/31/2016	3	580 RAILROAD AVE	ONTARIO	OR	97914	1	
535163	43.998526	-116.983034	12/31/2016	3	2930 ALAMEDA DR	ONTARIO	OR	97914	2	
535163	43.999633	-117.060839	12/31/2016	3	790 RAILROAD AVE	ONTARIO	OR	97914	1	
535163	44.00334	-116.984973	12/31/2016	3	2600 ALAMEDA DR	ONTARIO	OR	97914	3	
535163	44.004158	-116.985422	12/31/2016	3	LESS THAN 0.1 MILES N OF HOWARD PL & ALAMEDA DR	ONTARIO	OR	97914	1	
535163	44.008592	-122.915086	12/31/2016	3	36447 JASPER RD	SPRINGFIELD	OR	97478	1	
535163	44.011766	-122.912447	12/31/2016	3	36443 JASPER RD	SPRINGFIELD	OR	97478	1	
535163	44.011581	-117.247567	12/31/2016	3	3997 KOCHSMEIER RD	VALE	OR	97918	3	
535163	44.017701	-122.910883	12/31/2016	3	APPROXIMATLEY 0.3 MILES W OF WEYERHAUSER RD & BRAND S RD	SPRINGFIELD	OR	97478	1	
535163	44.016452	-121.199338	12/31/2016	3	22490 MCARDLE RD	BEND	OR	97702	1	
535163	44.018272	-117.134993	12/31/2016	3	1150 HILLCREST DR	VALE	OR	97918	1	
535163	44.018121	-117.135516	12/31/2016	3	APPROXIMATLEY 0.5 MILES W OF HILLCREST DR & FREESE LN	VALE	OR	97918	1	
535163	44.018707	-117.135452	12/31/2016	3	APPROXIMATLEY 0.5 MILES W OF HILLCREST DR & FREESE LN	VALE	OR	97918	1	
535163	44.019876	-117.255028	12/31/2016	3	APPROXIMATLEY 0.4 MILES SE OF JOHN DAY HWY & 3RD AVE E	VALE	OR	97918	1	
535163	44.020917	-117.077153	12/31/2016	3	APPROXIMATLEY 0.9 MILES NE OF FOOTHILL DR & BUTTE DR	ONTARIO	OR	97914	3	
535163	44.020193	-123.85407	12/31/2016	3	10647 SWEET CREEK RD	MAPLETON	OR	97453	1	
535163	44.025085	-116.938903	12/31/2016	3	1779 E IDAHO AVE	ONTARIO	OR	97914	4	
535163	44.0226	-117.065081	12/31/2016	3	APPROXIMATLEY 0.8 MILES N OF BUTLER BLVD & AIRPORT RD	ONTARIO	OR	97914	1	
535163	44.026672	-116.938903	12/31/2016	3	1775 E IDAHO AVE	ONTARIO	OR	97914	3	
535163	44.026643	-121.188304	12/31/2016	3	61330 GOSNEY RD	BEND	OR	97702	2	
535163	44.027201	-121.188212	12/31/2016	3	APPROXIMATLEY 0.4 MILES NE OF WARD RD & GOSNEY RD	BEND	OR	97702	1	
535163	44.02676	-121.188454	12/31/2016	3	APPROXIMATLEY 0.4 MILES NE OF WARD RD & GOSNEY RD	BEND	OR	97702	1	
535163	44.027604	-117.042982	12/31/2016	3	APPROXIMATLEY 0.2 MILES NW OF MONTGOMERY RD & AIRPORT RD	ONTARIO	OR	97914	3	
535163	44.027569	-117.042239	12/31/2016	3	APPROXIMATLEY 0.2 MILES N OF MONTGOMERY RD & AIRPORT RD	ONTARIO	OR	97914	3	
535163	44.028137	-116.940398	12/31/2016	3	APPROXIMATLEY 0.2 MILES E OF NE GOODFELLOW ST & NE 3RD AVE	ONTARIO	OR	97914	2	
535163	44.027896	-123.862197	12/31/2016	3	10809 HIGHWAY 36	MAPLETON	OR	97453	1	
535163	44.029718	-121.356478	12/31/2016	3	61375 MEEKS TRL	BEND	OR	97702	1	
535163	44.028501	-117.063071	12/31/2016	3	757 FOOTHILL DR	ONTARIO	OR	97914	2	
535163	44.029795	-123.854826	12/31/2016	3	APPROXIMATLEY 0.2 MILES S OF SWEET CREEK RD & HIGHWAY 126	FLORENCE	OR	97453	1	
535163	44.030022	-122.955163	12/31/2016	3	1305 CLEARWATER LN	SPRINGFIELD	OR	97478	1	
535163	44.030422	-122.955158	12/31/2016	3	1295 CLEARWATER LN	SPRINGFIELD	OR	97478	1	
535163	44.030528	-121.359915	12/31/2016	3	61426 WEINHARD CT	BEND	OR	97702	1	
535163	44.031842	-121.354365	12/31/2016	3	61457 HACKLEMAN CT	BEND	OR	97702	1	
535163	44.032536	-117.006067	12/31/2016	3	APPROXIMATLEY 0.2 MILES W OF YTURRI BELTLINE & NW 4TH AVE	ONTARIO	OR	97914	2	
535163	44.032461	-123.85885	12/31/2016	3	87957 RIVERVIEW AVE	MAPLETON	OR	97453	1	
535163	44.032925	-121.354025	12/31/2016	3	61480 HACKLEMAN CT	BEND	OR	97702	1	
535163	44.032936	-123.859001	12/31/2016	3	87981 RIVERVIEW AVE	MAPLETON	OR	97453	1	
535163	44.033323	-123.859181	12/31/2016	3	87995 RIVERVIEW AVE	MAPLETON	OR	97453	1	

CenturyLink - Oregon  
 2015 and 2016 CAF Phase II Location Information - HUBB Portal Information

Study Area Code*	Latitude*	Longitude*	Date of Deployment*	Download/ Upload Speed Tier*	Address*	City*	State*	Zip Code*	# of Units*	HUBB Location ID
535163	44.033416	-123.863853	12/31/2016	3	88074 RIVERVIEW AVE	MAPLETON	OR	97453	2	
535163	44.033798	-123.859445	12/31/2016	3	88045 RIVERVIEW AVE	MAPLETON	OR	97453	2	
535163	44.033568	-121.18792	12/31/2016	3	61508 GOSNEY RD	BEND	OR	97702	1	
535163	44.034017	-123.859564	12/31/2016	3	88053 RIVERVIEW AVE	MAPLETON	OR	97453	1	
535163	44.034334	-123.859712	12/31/2016	3	88065 RIVERVIEW AVE	MAPLETON	OR	97453	2	
535163	44.034559	-123.859845	12/31/2016	3	88075 RIVERVIEW AVE	MAPLETON	OR	97453	1	
535163	44.034476	-121.174226	12/31/2016	3	APPROXIMATLEY 0.3 MILES N OF TIMLAND LN & GRIBBLING RD	BEND	OR	97702	1	
535163	44.034847	-123.860054	12/31/2016	3	88087 RIVERVIEW AVE	MAPLETON	OR	97453	1	
535163	44.035249	-121.351295	12/31/2016	3	19472 STAFFORD LOOP	BEND	OR	97702	2	
535163	44.035849	-117.053721	12/31/2016	3	690 FOOTHILL DR	ONTARIO	OR	97914	1	
535163	44.035556	-123.854722	12/31/2016	3	E MAPLETON RD	FLORENCE	OR	97453	1	
535163	44.035975	-123.856295	12/31/2016	3	10872 E MAPLETON RD	MAPLETON	OR	97453	1	
535163	44.036164	-122.937759	12/31/2016	3	5410 MT VERNON RD	SPRINGFIELD	OR	97478	1	
535163	44.036278	-123.857591	12/31/2016	3	10892 E MAPLETON RD	MAPLETON	OR	97453	1	
535163	44.036207	-123.857386	12/31/2016	3	10888 E MAPLETON RD	MAPLETON	OR	97453	1	
535163	44.036411	-123.854078	12/31/2016	3	10870 E MAPLETON RD	MAPLETON	OR	97453	1	
535163	44.036965	-123.868298	12/31/2016	3	10965 HIGHWAY 36	MAPLETON	OR	97453	1	
535163	44.037596	-123.864165	12/31/2016	3	88187 RIVERVIEW AVE	MAPLETON	OR	97453	1	
535163	44.037644	-121.172096	12/31/2016	3	61605 GRIBBLING RD	BEND	OR	97702	2	
535163	44.037887	-123.865071	12/31/2016	3	10966 HIGHWAY 36	MAPLETON	OR	97453	2	
535163	44.037692	-121.169611	12/31/2016	3	61635 GRIBBLING RD	BEND	OR	97702	1	
535163	44.038219	-123.8679	12/31/2016	3	10995 HIGHWAY 36	MAPLETON	OR	97453	1	
535163	44.038887	-123.869239	12/31/2016	3	10997 HIGHWAY 36	MAPLETON	OR	97453	1	
535163	44.038967	-117.043459	12/31/2016	3	648 FOOTHILL DR	ONTARIO	OR	97914	1	
535163	44.039453	-121.17209	12/31/2016	3	61695 GRIBBLING RD	BEND	OR	97702	4	
535163	44.039456	-121.169593	12/31/2016	3	61685 GRIBBLING RD	BEND	OR	97702	3	
535163	44.039632	-117.136234	12/31/2016	3	APPROXIMATLEY 1.1 MILES NE OF WILLOW LN & HALLIDAY RD	VALE	OR	97918	1	
535163	44.039712	-123.297346	12/31/2016	3	87764 CENTRAL RD	EUGENE	OR	97402	1	
535163	44.040129	-123.869538	12/31/2016	3	10999 HIGHWAY 36	MAPLETON	OR	97453	1	
535163	44.041221	-121.172652	12/31/2016	3	61754 HARMONY LN	BEND	OR	97702	1	
535163	44.040625	-121.194483	12/31/2016	3	APPROXIMATLEY 0.7 MILES S OF E HIGHWAY 20 & BYRAM RD	BEND	OR	97702	1	
535163	44.042088	-123.877398	12/31/2016	3	11205 HIGHWAY 36	MAPLETON	OR	97453	1	
535163	44.041831	-123.364707	12/31/2016	3	24729 BOLTON HILL RD	VENETA	OR	97487	1	
535163	44.042504	-123.36363	12/31/2016	3	24743 BOLTON HILL RD	VENETA	OR	97487	1	
535163	44.042332	-123.343449	12/31/2016	3	25269 E BOLTON RD	VENETA	OR	97487	2	
535163	44.042734	-123.363525	12/31/2016	3	24751 BOLTON HILL RD	VENETA	OR	97487	1	
535163	44.042609	-123.876242	12/31/2016	3	11212 HIGHWAY 36	MAPLETON	OR	97453	1	
535163	44.043214	-117.041882	12/31/2016	3	701 CANYON THREE RD	ONTARIO	OR	97914	1	
535163	44.043221	-123.877101	12/31/2016	3	11220 HIGHWAY 36	MAPLETON	OR	97453	1	
535163	44.043658	-123.877793	12/31/2016	3	11236 HIGHWAY 36	MAPLETON	OR	97453	1	
535163	44.043789	-123.344967	12/31/2016	3	25243 E BOLTON RD	VENETA	OR	97487	1	
535163	44.043771	-123.879656	12/31/2016	3	11213 HIGHWAY 36	MAPLETON	OR	97453	1	
535163	44.043986	-123.361764	12/31/2016	3	87935 9TH ST	VENETA	OR	97487	1	
535163	44.043937	-123.362445	12/31/2016	3	87932 9TH ST	VENETA	OR	97487	1	
535163	44.043998	-123.341983	12/31/2016	3	87918 ERDMAN WAY	VENETA	OR	97487	1	
535163	44.044123	-123.362445	12/31/2016	3	87940 9TH ST	VENETA	OR	97487	1	
535163	44.044182	-123.341984	12/31/2016	3	87926 ERDMAN WAY	VENETA	OR	97487	1	
535163	44.044132	-123.399925	12/31/2016	3	24052 SERTIC RD	VENETA	OR	97487	1	



CenturyLink - Oregon  
 2015 and 2016 CAF Phase II Location Information - HUBB Portal Information

Study Area Code*	Latitude*	Longitude*	Date of Deployment*	Download/ Upload Speed Tier*	Address*	City*	State*	Zip Code*	# of Units*	HUBB Location ID
535163	44.044273	-123.361765	12/31/2016	3	87945 9TH ST	VENETA	OR	97487	1	
535163	44.044204	-121.203299	12/31/2016	3	APPROXIMATLEY 0.5 MILES S OF TEAL RD & BEAR CREEK RD	BEND	OR	97702	3	
535163	44.044304	-123.362446	12/31/2016	3	87946 9TH ST	VENETA	OR	97487	1	
535163	44.044366	-123.341985	12/31/2016	3	87932 ERDMAN WAY	VENETA	OR	97487	1	
535163	44.044435	-123.360952	12/31/2016	3	87948 8TH ST	VENETA	OR	97487	2	
535163	44.044485	-123.362446	12/31/2016	3	87952 9TH ST	VENETA	OR	97487	1	
535163	44.044666	-123.362446	12/31/2016	3	87960 9TH ST	VENETA	OR	97487	1	
535163	44.044838	-121.200869	12/31/2016	3	61788 TEAL RD	BEND	OR	97702	2	
535163	44.044773	-123.360952	12/31/2016	3	87958 8TH ST	VENETA	OR	97487	1	
535163	44.044842	-123.878987	12/31/2016	3	11262 HIGHWAY 36	MAPLETON	OR	97453	1	
535163	44.044858	-123.343479	12/31/2016	3	25274 HEAVENLY LN	VENETA	OR	97487	1	
535163	44.044916	-121.203327	12/31/2016	3	APPROXIMATLEY 0.4 MILES S OF TEAL RD & BEAR CREEK RD	BEND	OR	97702	1	
535163	44.044897	-123.885456	12/31/2016	3	11211 HIGHWAY 36	MAPLETON	OR	97453	1	
535163	44.045029	-123.36297	12/31/2016	3	87973 SHERWOOD ST	VENETA	OR	97487	1	
535163	44.045085	-123.343466	12/31/2016	3	25282 TRINITY ST	VENETA	OR	97487	1	
535163	44.045136	-123.360951	12/31/2016	3	87974 8TH ST	VENETA	OR	97487	1	
535163	44.045089	-123.343052	12/31/2016	3	25290 TRINITY ST	VENETA	OR	97487	1	
535163	44.045418	-123.351261	12/31/2016	3	25077 E BOLTON RD	VENETA	OR	97487	2	
535163	44.045275	-123.879647	12/31/2016	3	11280 HIGHWAY 36	MAPLETON	OR	97453	1	
535163	44.04542	-123.364049	12/31/2016	3	87985 10TH ST	VENETA	OR	97487	2	
535163	44.045422	-123.362553	12/31/2016	3	87986 SHERWOOD ST	VENETA	OR	97487	1	
535163	44.045472	-123.349933	12/31/2016	3	25107 E BOLTON RD	VENETA	OR	97487	2	
535163	44.045471	-123.342359	12/31/2016	3	87973 WOODBERRY LN	VENETA	OR	97487	1	
535163	44.045488	-123.341764	12/31/2016	3	25323 TRINITY ST	VENETA	OR	97487	1	
535163	44.045479	-123.34951	12/31/2016	3	25119 E BOLTON RD	VENETA	OR	97487	1	
535163	44.045501	-123.349216	12/31/2016	3	25131 E BOLTON RD	VENETA	OR	97487	1	
535163	44.045498	-123.360949	12/31/2016	3	87988 8TH ST	VENETA	OR	97487	1	
535163	44.045501	-123.341512	12/31/2016	3	25329 TRINITY ST	VENETA	OR	97487	1	
535163	44.045502	-123.341284	12/31/2016	3	25335 TRINITY ST	VENETA	OR	97487	1	
535163	44.045504	-123.340732	12/31/2016	3	25349 TRINITY ST	VENETA	OR	97487	1	
535163	44.045503	-123.34096	12/31/2016	3	25343 TRINITY ST	VENETA	OR	97487	1	
535163	44.045547	-123.348553	12/31/2016	3	25145 E BOLTON RD	VENETA	OR	97487	1	
535163	44.045529	-123.369093	12/31/2016	3	24670 SERTIC RD	VENETA	OR	97487	1	
535163	44.045617	-123.364049	12/31/2016	3	87993 10TH ST	VENETA	OR	97487	2	
535163	44.045618	-123.343209	12/31/2016	3	25281 TRINITY ST	VENETA	OR	97487	1	
535163	44.045681	-123.350996	12/31/2016	3	87893 TERRITORIAL RD	VENETA	OR	97487	1	
535163	44.045683	-123.34236	12/31/2016	3	87979 WOODBERRY LN	VENETA	OR	97487	1	
535163	44.045707	-123.363365	12/31/2016	3	24756 DAWN CT	VENETA	OR	97487	1	
535163	44.045684	-123.348979	12/31/2016	3	25137 E BOLTON RD	VENETA	OR	97487	1	
535163	44.045732	-123.341002	12/31/2016	3	25341 TRINITY ST	VENETA	OR	97487	1	
535163	44.045729	-123.341255	12/31/2016	3	25337 TRINITY ST	VENETA	OR	97487	1	
535163	44.045733	-123.340692	12/31/2016	3	25351 TRINITY ST	VENETA	OR	97487	1	
535163	44.045746	-123.363015	12/31/2016	3	24768 DAWN CT	VENETA	OR	97487	1	
535163	44.045744	-123.36268	12/31/2016	3	24772 DAWN CT	VENETA	OR	97487	1	
535163	44.045753	-123.362348	12/31/2016	3	88000 9TH ST	VENETA	OR	97487	1	
535163	44.045782	-123.35041	12/31/2016	3	25095 E BOLTON RD	VENETA	OR	97487	1	
535163	44.045798	-123.363676	12/31/2016	3	24754 DAWN CT	VENETA	OR	97487	1	
535163	44.045783	-123.345618	12/31/2016	3	25197 E BOLTON RD	VENETA	OR	97487	1	

CenturyLink - Oregon  
 2015 and 2016 CAF Phase II Location Information - HUBB Portal Information

Study Area Code*	Latitude*	Longitude*	Date of Deployment*	Download/ Upload Speed Tier*	Address*	City*	State*	Zip Code*	# of Units*	HUBB Location ID
535163	44.045815	-123.364049	12/31/2016	3	88001 10TH ST	VENETA	OR	97487	1	
535163	44.045813	-123.346414	12/31/2016	3	25185 E BOLTON RD	VENETA	OR	97487	1	
535163	44.045829	-123.360632	12/31/2016	3	88000 8TH ST	VENETA	OR	97487	1	
535163	44.045825	-123.349868	12/31/2016	3	25099 E BOLTON RD	VENETA	OR	97487	1	
535163	44.045894	-123.344019	12/31/2016	3	25263 TRINITY ST	VENETA	OR	97487	1	
535163	44.045829	-123.346004	12/31/2016	3	25191 E BOLTON RD	VENETA	OR	97487	1	
535163	44.045895	-123.342375	12/31/2016	3	87987 WOODBERRY LN	VENETA	OR	97487	1	
535163	44.045909	-123.351002	12/31/2016	3	87991 TERRITORIAL RD	VENETA	OR	97487	1	
535163	44.04591	-123.361762	12/31/2016	3	88001 9TH ST	VENETA	OR	97487	1	
535163	44.046013	-123.364048	12/31/2016	3	88009 10TH ST	VENETA	OR	97487	1	
535163	44.046111	-123.361761	12/31/2016	3	88013 9TH ST	VENETA	OR	97487	1	
535163	44.046095	-123.34236	12/31/2016	3	87995 WOODBERRY LN	VENETA	OR	97487	1	
535163	44.046119	-123.363678	12/31/2016	3	24753 DAWN CT	VENETA	OR	97487	1	
535163	44.046125	-123.364686	12/31/2016	3	88010 10TH ST	VENETA	OR	97487	1	
535163	44.046196	-123.362679	12/31/2016	3	24773 DAWN CT	VENETA	OR	97487	1	
535163	44.046173	-123.363018	12/31/2016	3	24767 DAWN CT	VENETA	OR	97487	1	
535163	44.046211	-123.364048	12/31/2016	3	88017 10TH ST	VENETA	OR	97487	1	
535163	44.046207	-123.363378	12/31/2016	3	24757 DAWN CT	VENETA	OR	97487	2	
535163	44.04622	-123.362345	12/31/2016	3	88016 9TH ST	VENETA	OR	97487	1	
535163	44.046312	-123.360944	12/31/2016	3	88016 8TH ST	VENETA	OR	97487	1	
535163	44.046325	-123.365205	12/31/2016	3	24704 PARKSIDE DR	VENETA	OR	97487	1	
535163	44.046337	-123.361759	12/31/2016	3	88021 9TH ST	VENETA	OR	97487	1	
535163	44.046357	-123.364652	12/31/2016	3	88018 10TH ST	VENETA	OR	97487	1	
535163	44.046339	-123.364952	12/31/2016	3	24712 PARKSIDE DR	VENETA	OR	97487	1	
535163	44.046424	-123.36403	12/31/2016	3	24734 PARKSIDE DR	VENETA	OR	97487	1	
535163	44.046413	-123.350108	12/31/2016	3	88017 TERRITORIAL RD	VENETA	OR	97487	1	
535163	44.046447	-123.363329	12/31/2016	3	24756 PARKSIDE DR	VENETA	OR	97487	1	
535163	44.046446	-123.363667	12/31/2016	3	24752 PARKSIDE DR	VENETA	OR	97487	1	
535163	44.04646	-123.362999	12/31/2016	3	24768 PARKSIDE DR	VENETA	OR	97487	1	
535163	44.046488	-123.362677	12/31/2016	3	24774 PARKSIDE DR	VENETA	OR	97487	1	
535163	44.046538	-123.360494	12/31/2016	3	88028 8TH ST	VENETA	OR	97487	2	
535163	44.046518	-123.362344	12/31/2016	3	88026 9TH ST	VENETA	OR	97487	2	
535163	44.046544	-123.361123	12/31/2016	3	24814 PARKSIDE DR	VENETA	OR	97487	1	
535163	44.046542	-123.360824	12/31/2016	3	24820 PARKSIDE DR	VENETA	OR	97487	1	
535163	44.046566	-123.361758	12/31/2016	3	88029 9TH ST	VENETA	OR	97487	2	
535163	44.046547	-123.361421	12/31/2016	3	24808 PARKSIDE DR	VENETA	OR	97487	1	
535163	44.046576	-123.346219	12/31/2016	3	25212 CORKY LN	VENETA	OR	97487	1	
535163	44.046573	-123.346447	12/31/2016	3	25206 CORKY LN	VENETA	OR	97487	1	
535163	44.046643	-121.20087	12/31/2016	3	61886 TEAL RD	BEND	OR	97702	4	
535163	44.04658	-123.34599	12/31/2016	3	25218 CORKY LN	VENETA	OR	97487	1	
535163	44.046713	-123.374161	12/31/2016	3	24477 SERTIC RD	VENETA	OR	97487	2	
535163	44.046711	-123.344252	12/31/2016	3	25264 CORKY LN	VENETA	OR	97487	1	
535163	44.046724	-123.344482	12/31/2016	3	25258 CORKY LN	VENETA	OR	97487	1	
535163	44.046723	-123.344023	12/31/2016	3	25270 CORKY LN	VENETA	OR	97487	1	
535163	44.046766	-123.34471	12/31/2016	3	25252 CORKY LN	VENETA	OR	97487	1	
535163	44.046785	-123.344943	12/31/2016	3	25246 CORKY LN	VENETA	OR	97487	1	
535163	44.046792	-123.345195	12/31/2016	3	25238 CORKY LN	VENETA	OR	97487	1	
535163	44.046789	-123.343793	12/31/2016	3	25276 CORKY LN	VENETA	OR	97487	1	

CenturyLink - Oregon  
 2015 and 2016 CAF Phase II Location Information - HUBB Portal Information

Study Area Code*	Latitude*	Longitude*	Date of Deployment*	Download/ Upload Speed Tier*	Address*	City*	State*	Zip Code*	# of Units*	HUBB Location ID
535163	44.046914	-123.343337	12/31/2016	3	25288 CORKY LN	VENETA	OR	97487	1	
535163	44.04687	-123.343564	12/31/2016	3	25282 CORKY LN	VENETA	OR	97487	1	
535163	44.046952	-123.349237	12/31/2016	3	25130 CORKY LN	VENETA	OR	97487	2	
535163	44.046955	-123.349694	12/31/2016	3	25118 CORKY LN	VENETA	OR	97487	2	
535163	44.047007	-123.350868	12/31/2016	3	88033 TERRITORIAL RD	VENETA	OR	97487	1	
535163	44.047039	-123.346192	12/31/2016	3	25211 CORKY LN	VENETA	OR	97487	1	
535163	44.047176	-123.342033	12/31/2016	3	25324 HUNTER RD	VENETA	OR	97487	1	
535163	44.047043	-123.345931	12/31/2016	3	25219 CORKY LN	VENETA	OR	97487	1	
535163	44.047262	-123.351167	12/31/2016	3	88041 TERRITORIAL RD	VENETA	OR	97487	1	
535163	44.047289	-123.348423	12/31/2016	3	25158 HUNTER RD	VENETA	OR	97487	1	
535163	44.04734	-123.349311	12/31/2016	3	88043 NATALIE LN	VENETA	OR	97487	2	
535163	44.047377	-123.343407	12/31/2016	3	88045 CRYSTAL ST	VENETA	OR	97487	1	
535163	44.04748	-123.346013	12/31/2016	3	88048 PINE ST	VENETA	OR	97487	1	
535163	44.047517	-123.350071	12/31/2016	3	88050 NATALIE LN	VENETA	OR	97487	1	
535163	44.047505	-123.349309	12/31/2016	3	88049 NATALIE LN	VENETA	OR	97487	2	
535163	44.047606	-123.351136	12/31/2016	3	88053 TERRITORIAL RD	VENETA	OR	97487	1	
535163	44.047552	-123.343407	12/31/2016	3	88051 CRYSTAL ST	VENETA	OR	97487	1	
535163	44.047645	-123.346012	12/31/2016	3	88054 PINE ST	VENETA	OR	97487	1	
535163	44.047628	-123.34683	12/31/2016	3	25194 HUNTER RD	VENETA	OR	97487	1	
535163	44.04767	-123.349308	12/31/2016	3	88055 NATALIE LN	VENETA	OR	97487	2	
535163	44.047676	-123.346323	12/31/2016	3	88058 PINE ST	VENETA	OR	97487	1	
535163	44.047722	-123.343406	12/31/2016	3	88057 CRYSTAL ST	VENETA	OR	97487	1	
535163	44.047683	-123.35007	12/31/2016	3	88056 NATALIE LN	VENETA	OR	97487	1	
535163	44.047772	-123.348933	12/31/2016	3	25138 HUNTER RD	VENETA	OR	97487	1	
535163	44.047834	-123.349307	12/31/2016	3	88061 NATALIE LN	VENETA	OR	97487	2	
535163	44.04785	-123.346322	12/31/2016	3	88060 PINE ST	VENETA	OR	97487	1	
535163	44.047836	-123.377162	12/31/2016	3	APPROXIMATLEY 0.6 MILES W OF SERTIC RD & 10TH ST	VENETA	OR	97487	2	
535163	44.047878	-123.346012	12/31/2016	3	88064 PINE ST	VENETA	OR	97487	1	
535163	44.047893	-123.350401	12/31/2016	3	25104 AMBER CT	VENETA	OR	97487	1	
535163	44.047893	-123.343404	12/31/2016	3	88063 CRYSTAL ST	VENETA	OR	97487	1	
535163	44.047933	-123.375939	12/31/2016	3	APPROXIMATLEY 0.6 MILES W OF SERTIC RD & 10TH ST	VENETA	OR	97487	1	
535163	44.047903	-123.35115	12/31/2016	3	88065 TERRITORIAL RD	VENETA	OR	97487	1	
535163	44.048042	-123.346011	12/31/2016	3	88068 PINE ST	VENETA	OR	97487	1	
535163	44.047999	-123.349306	12/31/2016	3	88067 NATALIE LN	VENETA	OR	97487	2	
535163	44.048074	-123.346322	12/31/2016	3	88072 PINE ST	VENETA	OR	97487	1	
535163	44.048063	-123.343403	12/31/2016	3	88069 CRYSTAL ST	VENETA	OR	97487	1	
535163	44.048157	-123.351147	12/31/2016	3	88077 TERRITORIAL RD	VENETA	OR	97487	2	
535163	44.048163	-123.349305	12/31/2016	3	88073 NATALIE LN	VENETA	OR	97487	2	
535163	44.048263	-123.346344	12/31/2016	3	88074 PINE ST	VENETA	OR	97487	1	
535163	44.048233	-123.343401	12/31/2016	3	88075 CRYSTAL ST	VENETA	OR	97487	1	
535163	44.048266	-123.350113	12/31/2016	3	25109 AMBER CT	VENETA	OR	97487	1	
535163	44.04827	-123.349866	12/31/2016	3	25115 AMBER CT	VENETA	OR	97487	1	
535163	44.048323	-123.346044	12/31/2016	3	88080 PINE ST	VENETA	OR	97487	1	
535163	44.048278	-123.347343	12/31/2016	3	25178 HUNTER RD	VENETA	OR	97487	1	
535163	44.048342	-123.34927	12/31/2016	3	88079 NATALIE LN	VENETA	OR	97487	2	
535163	44.048403	-123.3434	12/31/2016	3	88081 CRYSTAL ST	VENETA	OR	97487	1	
535163	44.048498	-123.351171	12/31/2016	3	25078 HUNTER RD	VENETA	OR	97487	1	
535163	44.048467	-123.349772	12/31/2016	3	88084 NATALIE LN	VENETA	OR	97487	1	

CenturyLink - Oregon  
 2015 and 2016 CAF Phase II Location Information - HUBB Portal Information

Study Area Code*	Latitude*	Longitude*	Date of Deployment*	Download/ Upload Speed Tier*	Address*	City*	State*	Zip Code*	# of Units*	HUBB Location ID
535163	44.048552	-123.346441	12/31/2016	3	25206 HUNTER RD	VENETA	OR	97487	2	
535163	44.048562	-123.345948	12/31/2016	3	88086 PINE ST	VENETA	OR	97487	1	
535163	44.048564	-123.346201	12/31/2016	3	25212 HUNTER RD	VENETA	OR	97487	1	
535163	44.04857	-123.350102	12/31/2016	3	25100 HUNTER RD	VENETA	OR	97487	1	
535163	44.048578	-123.343399	12/31/2016	3	88087 CRYSTAL ST	VENETA	OR	97487	1	
535163	44.048611	-123.350375	12/31/2016	3	25098 HUNTER RD	VENETA	OR	97487	1	
535163	44.048586	-123.34923	12/31/2016	3	88085 NATALIE LN	VENETA	OR	97487	2	
535163	44.048612	-123.350623	12/31/2016	3	25096 HUNTER RD	VENETA	OR	97487	2	
535163	44.048614	-123.350871	12/31/2016	3	25094 HUNTER RD	VENETA	OR	97487	1	
535163	44.049945	-117.018559	12/31/2016	3	4275 REMUDA LN	ONTARIO	OR	97914	1	
535163	44.04864	-123.349761	12/31/2016	3	88090 NATALIE LN	VENETA	OR	97487	1	
535163	44.050613	-117.008682	12/31/2016	3	520 FOOTHILL DR	ONTARIO	OR	97914	3	
535163	44.050058	-117.017681	12/31/2016	3	APPROXIMATELY 0.3 MILES S OF REMUDA LN & PETERSON RD	ONTARIO	OR	97914	1	
535163	44.052935	-121.229871	12/31/2016	3	21890 BEAR CREEK RD	BEND	OR	97701	1	
535163	44.051438	-117.006709	12/31/2016	3	510 FOOTHILL DR	ONTARIO	OR	97914	2	
535163	44.053192	-123.346485	12/31/2016	3	88273 TERRITORIAL RD	VENETA	OR	97487	1	
535163	44.053077	-121.23223	12/31/2016	3	21840 BEAR CREEK RD	BEND	OR	97701	2	
535163	44.053254	-123.348957	12/31/2016	3	25157 LUTHER LN	VENETA	OR	97487	1	
535163	44.053303	-123.347674	12/31/2016	3	25171 LUTHER LN	VENETA	OR	97487	1	
535163	44.053309	-123.350543	12/31/2016	3	25087 HIGHWAY 126	VENETA	OR	97487	21	
535163	44.053859	-123.351574	12/31/2016	3	88275 TERRITORIAL RD	VENETA	OR	97487	4	
535163	44.054093	-121.224163	12/31/2016	3	LESS THAN 0.1 MILES W OF TORKELSON RD & STORMY LN	BEND	OR	97701	1	
535163	44.054131	-121.22375	12/31/2016	3	LESS THAN 0.1 MILES NW OF TORKELSON RD & STORMY LN	BEND	OR	97701	1	
535163	44.054431	-123.355994	12/31/2016	3	24943 HIGHWAY 126	VENETA	OR	97487	2	
535163	44.054233	-123.341225	12/31/2016	3	25330 JEANS RD	VENETA	OR	97487	1	
535163	44.054465	-123.355113	12/31/2016	3	24985 HIGHWAY 126	VENETA	OR	97487	2	
535163	44.054501	-123.35658	12/31/2016	3	24927 HIGHWAY 126	VENETA	OR	97487	2	
535163	44.054676	-123.351757	12/31/2016	3	88309 TERRITORIAL RD	VENETA	OR	97487	2	
535163	44.054532	-123.353807	12/31/2016	3	HIGHWAY 126	VENETA	OR	97487	2	
535163	44.054694	-123.337946	12/31/2016	3	25412 JEANS RD	VENETA	OR	97487	1	
535163	44.054769	-123.343976	12/31/2016	3	25275 LOTEN WAY	VENETA	OR	97487	1	
535163	44.054834	-123.355898	12/31/2016	3	24947 HIGHWAY 126	VENETA	OR	97487	4	
535163	44.0548	-123.342683	12/31/2016	3	25310 JEANS RD	VENETA	OR	97487	1	
535163	44.05495	-123.355205	12/31/2016	3	24965 HIGHWAY 126	VENETA	OR	97487	3	
535163	44.055041	-123.354868	12/31/2016	3	24975 HIGHWAY 126	VENETA	OR	97487	2	
535163	44.055063	-123.351821	12/31/2016	3	88315 TERRITORIAL RD	VENETA	OR	97487	1	
535163	44.055207	-123.353797	12/31/2016	3	TERRITORIAL RD	VENETA	OR	97487	1	
535163	44.055558	-123.353389	12/31/2016	3	TERRITORIAL RD	VENETA	OR	97487	1	
535163	44.056338	-122.898219	12/31/2016	3	1120 WEAVER RD	SPRINGFIELD	OR	97478	2	
535163	44.055465	-123.353346	12/31/2016	3	TERRITORIAL RD	VENETA	OR	97487	1	
535163	44.056804	-122.897836	12/31/2016	3	1150 WEAVER RD	SPRINGFIELD	OR	97478	1	
535163	44.057035	-121.227613	12/31/2016	3	APPROXIMATELY 0.2 MILES W OF ERICKSON RD & E HIGHWAY 20	BEND	OR	97701	1	
535163	44.057985	-123.436739	12/31/2016	3	22878 NOTI LOOP RD	VENETA	OR	97487	1	
535163	44.058095	-116.999833	12/31/2016	3	462 FOOTHILL DR	ONTARIO	OR	97914	1	
535163	44.058371	-123.436048	12/31/2016	3	22876 NOTI LOOP RD	VENETA	OR	97487	1	
535163	44.058589	-123.112086	12/31/2016	3	101 BLAIR BLVD	EUGENE	OR	97402	1	
535163	44.061167	-116.997144	12/31/2016	3	394 FOOTHILL DR	ONTARIO	OR	97914	1	
535163	44.061363	-121.030356	12/31/2016	3	25945 WALKER RD	BEND	OR	97701	1	

CenturyLink - Oregon  
 2015 and 2016 CAF Phase II Location Information - HUBB Portal Information

Study Area Code*	Latitude*	Longitude*	Date of Deployment*	Download/ Upload Speed Tier*	Address*	City*	State*	Zip Code*	# of Units*	HUBB Location ID
535163	44.061631	-116.99693	12/31/2016	3	386 FOOTHILL DR	ONTARIO	OR	97914	1	
535163	44.061773	-121.044469	12/31/2016	3	25609 WALKER RD	BEND	OR	97701	1	
535163	44.062569	-122.981111	12/31/2016	3	3315 MARCOLA RD	SPRINGFIELD	OR	97477	1	
535163	44.062762	-116.996459	12/31/2016	3	378 FOOTHILL DR	ONTARIO	OR	97914	1	
535163	44.063189	-122.912727	12/31/2016	3	1458 66TH ST	SPRINGFIELD	OR	97478	1	
535163	44.064043	-116.996843	12/31/2016	3	LESS THAN 0.1 MILES SW OF CHESTER RD & BAR O RD	ONTARIO	OR	97914	1	
535163	44.064074	-120.832348	12/31/2016	3	1323 SE BIRCH LN	PRINEVILLE	OR	97754	2	
535163	44.0647	-116.996551	12/31/2016	3	450 THAYER DR	ONTARIO	OR	97914	1	
535163	44.064736	-122.924146	12/31/2016	3	5794 HIGHBANKS RD	SPRINGFIELD	OR	97478	1	
535163	44.065083	-121.160283	12/31/2016	3	APPROXIMATLEY 0.1 MILES SE OF WALKER RD & ALFALFA MARKET RD	BEND	OR	97701	2	
535163	44.065124	-117.029354	12/31/2016	3	603 ONTARIO HEIGHTS RD	ONTARIO	OR	97914	1	
535163	44.065193	-117.020953	12/31/2016	3	587 ONTARIO HEIGHTS RD	ONTARIO	OR	97914	1	
535163	44.065409	-123.354021	12/31/2016	3	88725 TERRITORIAL RD	ELMIRA	OR	97437	1	
535163	44.067323	-121.049569	12/31/2016	3	25550 WALKER RD	BEND	OR	97701	1	
535163	44.065864	-123.355163	12/31/2016	3	88723 TERRITORIAL RD	ELMIRA	OR	97437	1	
535163	44.067921	-117.01372	12/31/2016	3	536 ONTARIO HEIGHTS RD	ONTARIO	OR	97914	1	
535163	44.067543	-122.914136	12/31/2016	3	1453 66TH ST	SPRINGFIELD	OR	97478	2	
535163	44.069551	-121.153629	12/31/2016	3	APPROXIMATLEY 0.2 MILES SE OF DIXON LOOP & ALFALFA MARKET RD	BEND	OR	97701	2	
535163	44.06921	-122.840365	12/31/2016	3	38583 CAMP CREEK RD	SPRINGFIELD	OR	97478	1	
535163	44.070031	-121.029773	12/31/2016	3	25965 OGLES RD	BEND	OR	97701	1	
535163	44.06975	-117.014245	12/31/2016	3	524 ONTARIO HEIGHTS RD	ONTARIO	OR	97914	1	
535163	44.07008	-117.00209	12/31/2016	3	4409 BELLOWS DR	ONTARIO	OR	97914	1	
535163	44.070047	-117.027727	12/31/2016	3	4417 COMMUNITY RD	ONTARIO	OR	97914	1	
535163	44.070524	-117.002166	12/31/2016	3	4413 BELLOWS DR	ONTARIO	OR	97914	1	
535163	44.070693	-117.003282	12/31/2016	3	4421 BELLOWS DR	ONTARIO	OR	97914	1	
535163	44.070694	-117.003805	12/31/2016	3	4423 BELLOWS DR	ONTARIO	OR	97914	1	
535163	44.071011	-121.029772	12/31/2016	3	26225 WALKER RD	BEND	OR	97701	1	
535163	44.071388	-117.006476	12/31/2016	3	4429 OAK RD	ONTARIO	OR	97914	1	
535163	44.071869	-121.02977	12/31/2016	3	26245 WALKER RD	BEND	OR	97701	1	
535163	44.07304	-121.0594	12/31/2016	3	25345 ALFALFA MARKET RD	BEND	OR	97701	1	
535163	44.073168	-121.054789	12/31/2016	3	25353 ALFALFA MARKET RD	BEND	OR	97701	1	
535163	44.07367	-116.993073	12/31/2016	3	4450 BAKER RD	ONTARIO	OR	97914	1	
535163	44.074526	-116.996042	12/31/2016	3	4454 BAKER RD	ONTARIO	OR	97914	1	
535163	44.07544	-121.053722	12/31/2016	3	25451 ALFALFA MARKET RD	BEND	OR	97701	1	
535163	44.075684	-116.983744	12/31/2016	3	393 WEBSTER WAY	ONTARIO	OR	97914	1	
535163	44.075872	-121.059904	12/31/2016	3	25350 ALFALFA MARKET RD	BEND	OR	97701	1	
535163	44.075936	-121.052776	12/31/2016	3	APPROXIMATLEY 0.3 MILES SW OF ELK LN & ALFALFA MARKET RD	PRONGHORN	OR	97701	1	
535163	44.076045	-121.058551	12/31/2016	3	25340 ALFALFA MARKET RD	BEND	OR	97701	1	
535163	44.076109	-121.062864	12/31/2016	3	62735 TODD RD	BEND	OR	97701	1	
535163	44.076236	-121.061284	12/31/2016	3	62730 TODD RD	BEND	OR	97701	1	
535163	44.076274	-122.815141	12/31/2016	3	LESS THAN 0.1 MILES N OF MCKENZIE ACRES DR & JAMESON CREEK RD	SPRINGFIELD	OR	97478	1	
535163	44.076293	-121.056124	12/31/2016	3	25440 ALFALFA MARKET RD	BEND	OR	97701	1	
535163	44.076283	-122.79939	12/31/2016	3	APPROXIMATLEY 0.4 MILES N OF MCKENZIE HWY & FALLIN LN	SPRINGFIELD	OR	97478	1	
535163	44.077837	-121.061555	12/31/2016	3	62776 TODD RD	BEND	OR	97701	1	
535163	44.076803	-121.01957	12/31/2016	3	26159 WILLARD RD	BEND	OR	97701	1	
535163	44.079084	-120.993839	12/31/2016	3	26695 HORSELL RD	BEND	OR	97701	1	
535163	44.077883	-121.062909	12/31/2016	3	62763 TODD RD	BEND	OR	97701	3	
535163	44.080753	-116.982475	12/31/2016	3	4495 HIGHWAY 201	ONTARIO	OR	97914	1	

CenturyLink - Oregon  
 2015 and 2016 CAF Phase II Location Information - HUBB Portal Information

Study Area Code*	Latitude*	Longitude*	Date of Deployment*	Download/ Upload Speed Tier*	Address*	City*	State*	Zip Code*	# of Units*	HUBB Location ID
535163	44.079945	-120.989505	12/31/2016	3	26690 HORSELL RD	BEND	OR	97701	1	
535163	44.082187	-116.999424	12/31/2016	3	489 STANTON BLVD	ONTARIO	OR	97914	3	
535163	44.081014	-116.980259	12/31/2016	3	4485 HIGHWAY 201	ONTARIO	OR	97914	1	
535163	44.082838	-121.083112	12/31/2016	3	APPROXIMATLEY 0.2 MILES E OF DEER LN & BEND RD	PRONGHORN	OR	97701	1	
535163	44.083506	-116.978502	12/31/2016	3	4520 HIGHWAY 201	ONTARIO	OR	97914	1	
535163	44.083594	-122.983418	12/31/2016	3	APPROXIMATLEY 0.6 MILES E OF MCKENZIE VIEW DR & HARVEST LN	SPRINGFIELD	OR	97408	1	
535163	44.08382	-121.075907	12/31/2016	3	62950 DESCHUTES RD	BEND	OR	97701	1	
535163	44.083668	-122.981826	12/31/2016	3	APPROXIMATLEY 0.5 MILES N OF HAYDEN BRIDGE RD & 31ST ST	SPRINGFIELD	OR	97408	1	
535163	44.08485	-117.009376	12/31/2016	3	4503 OAK RD	ONTARIO	OR	97914	1	
535163	44.08447	-122.978177	12/31/2016	3	34956 MCKENZIE VIEW DR	SPRINGFIELD	OR	97478	1	
535163	44.085235	-117.002197	12/31/2016	3	4518 OAK RD	ONTARIO	OR	97914	1	
535163	44.08517	-116.978678	12/31/2016	3	4522 HIGHWAY 201	ONTARIO	OR	97914	1	
535163	44.085522	-116.979573	12/31/2016	3	APPROXIMATLEY 0.2 MILES S OF HYLINE RD & HIGHWAY 201	PAYETTE	OR	97914	1	
535163	44.085378	-120.993313	12/31/2016	3	26645 HORSELL RD	BEND	OR	97701	1	
535163	44.08726	-117.018383	12/31/2016	3	4518 PLUM LN	ONTARIO	OR	97914	1	
535163	44.085565	-116.997647	12/31/2016	3	478 STANTON BLVD	ONTARIO	OR	97914	1	
535163	44.089511	-117.023659	12/31/2016	3	4548 PLUM LN	ONTARIO	OR	97914	1	
535163	44.08827	-121.068188	12/31/2016	3	63025 FREMONT RD	BEND	OR	97701	1	
535163	44.090444	-117.004783	12/31/2016	3	APPROXIMATLEY 0.5 MILES S OF OAK RD & JACOBSEN GULCH RD	PAYETTE	OR	97914	1	
535163	44.089594	-121.068795	12/31/2016	3	63125 FREMONT RD	BEND	OR	97701	1	
535163	44.090952	-120.985111	12/31/2016	3	APPROXIMATLEY 0.4 MILES NE OF SW AUSTIN RD & HORSELL RD	PRONGHORN	OR	97701	1	
535163	44.090671	-123.025799	12/31/2016	3	102 DEADMOND FERRY RD	SPRINGFIELD	OR	97477	1	
535163	44.092098	-123.024765	12/31/2016	3	33738 MCKENZIE VIEW DR	EUGENE	OR	97408	1	
535163	44.091507	-117.004462	12/31/2016	3	4550 OAK RD	ONTARIO	OR	97914	1	
535163	44.093364	-123.168198	12/31/2016	3	4205 ASHLEY CT	EUGENE	OR	97402	1	
535163	44.092291	-117.026728	12/31/2016	3	4565 PLUM LN	ONTARIO	OR	97914	1	
535163	44.093366	-117.022557	12/31/2016	3	4576 PLUM LN	ONTARIO	OR	97914	2	
535163	44.093451	-123.168897	12/31/2016	3	4237 ASHLEY CT	EUGENE	OR	97402	1	
535163	44.093461	-123.168666	12/31/2016	3	4223 ASHLEY CT	EUGENE	OR	97402	1	
535163	44.093489	-123.168369	12/31/2016	3	4217 ASHLEY CT	EUGENE	OR	97402	1	
535163	44.09373	-123.168896	12/31/2016	3	4234 ASHLEY LN	EUGENE	OR	97402	1	
535163	44.093729	-123.16866	12/31/2016	3	4220 ASHLEY LN	EUGENE	OR	97402	1	
535163	44.093779	-123.169811	12/31/2016	3	2734 ELIZABETH ST	EUGENE	OR	97402	2	
535163	44.093733	-123.169151	12/31/2016	3	4246 ASHLEY LN	EUGENE	OR	97402	3	
535163	44.093947	-123.035319	12/31/2016	3	3951 MAPLE ISLAND FARM RD	SPRINGFIELD	OR	97477	1	
535163	44.093908	-116.982078	12/31/2016	3	4577 FORSYTH LN	ONTARIO	OR	97914	1	
535163	44.094179	-123.16913	12/31/2016	3	4247 ASHLEY LN	EUGENE	OR	97402	1	
535163	44.094166	-123.16934	12/31/2016	3	4255 ASHLEY LN	EUGENE	OR	97402	1	
535163	44.094234	-123.168664	12/31/2016	3	4221 ASHLEY LN	EUGENE	OR	97402	1	
535163	44.094187	-123.168886	12/31/2016	3	4235 ASHLEY LN	EUGENE	OR	97402	1	
535163	44.094407	-121.353554	12/31/2016	3	APPROXIMATLEY 0.3 MILES NW OF NW RAWLINS CT & NW COTTON PL	BEND	OR	97703	1	
535163	44.094353	-117.026328	12/31/2016	3	4579 PLUM LN	ONTARIO	OR	97914	1	
535163	44.094756	-116.982472	12/31/2016	3	4587 FORSYTH LN	ONTARIO	OR	97914	1	
535163	44.094493	-116.98043	12/31/2016	3	4586 FORSYTH LN	ONTARIO	OR	97914	1	
535163	44.09479	-116.978704	12/31/2016	3	373 SNOWMOODY WAY	ONTARIO	OR	97914	1	
535163	44.095195	-117.012512	12/31/2016	3	549 JACOBSEN GULCH RD	ONTARIO	OR	97914	1	
535163	44.095224	-117.017561	12/31/2016	3	4592 PLUM LN	ONTARIO	OR	97914	2	
535163	44.095628	-116.98247	12/31/2016	3	4591 FORSYTH LN	ONTARIO	OR	97914	1	

CenturyLink - Oregon  
 2015 and 2016 CAF Phase II Location Information - HUBB Portal Information

Study Area Code*	Latitude*	Longitude*	Date of Deployment*	Download/ Upload Speed Tier*	Address*	City*	State*	Zip Code*	# of Units*	HUBB Location ID
535163	44.095855	-116.983932	12/31/2016	3	391 SNOWMOODY WAY	ONTARIO	OR	97914	1	
535163	44.096095	-123.030546	12/31/2016	3	33676 MCKENZIE VIEW DR	EUGENE	OR	97408	1	
535163	44.096096	-116.980528	12/31/2016	3	4596 FORSYTH LN	ONTARIO	OR	97914	1	
535163	44.096455	-117.000826	12/31/2016	3	4610 POWER RD	ONTARIO	OR	97914	1	
535163	44.097353	-116.977064	12/31/2016	3	350 SNOWMOODY WAY	ONTARIO	OR	97914	1	
535163	44.096509	-116.982439	12/31/2016	3	4597 FORSYTH LN	ONTARIO	OR	97914	1	
535163	44.097375	-123.03173	12/31/2016	3	33670 MCKENZIE VIEW DR	EUGENE	OR	97408	1	
535163	44.097355	-116.982198	12/31/2016	3	381 OUTLOOK DR	ONTARIO	OR	97914	1	
535163	44.097494	-116.979619	12/31/2016	3	372 SNOWMOODY WAY	ONTARIO	OR	97914	1	
535163	44.097377	-116.975373	12/31/2016	3	349 SUMMIT LN	ONTARIO	OR	97914	2	
535163	44.097634	-116.974543	12/31/2016	3	347 SUMMIT LN	ONTARIO	OR	97914	1	
535163	44.097562	-116.980922	12/31/2016	3	379 OUTLOOK DR	ONTARIO	OR	97914	1	
535163	44.097924	-123.027904	12/31/2016	3	33666 MCKENZIE VIEW DR	EUGENE	OR	97408	4	
535163	44.097901	-116.999222	12/31/2016	3	4620 POWER RD	ONTARIO	OR	97914	2	
535163	44.097954	-116.974249	12/31/2016	3	346 SUMMIT LN	ONTARIO	OR	97914	1	
535163	44.097954	-116.978529	12/31/2016	3	370 SNOWMOODY WAY	ONTARIO	OR	97914	1	
535163	44.098005	-116.976585	12/31/2016	3	348 SNOWMOODY WAY	ONTARIO	OR	97914	1	
535163	44.098257	-116.97759	12/31/2016	3	366 SNOWMOODY WAY	ONTARIO	OR	97914	1	
535163	44.098325	-116.980311	12/31/2016	3	377 OUTLOOK DR	ONTARIO	OR	97914	1	
535163	44.098468	-116.975207	12/31/2016	3	352 SUMMIT LN	ONTARIO	OR	97914	1	
535163	44.098595	-121.315425	12/31/2016	3	63318 NW THOROUGHbred PL	BEND	OR	97703	1	
535163	44.098493	-116.974319	12/31/2016	3	344 SUMMIT LN	ONTARIO	OR	97914	1	
535163	44.098729	-116.982671	12/31/2016	3	384 OUTLOOK DR	ONTARIO	OR	97914	1	
535163	44.098595	-121.315045	12/31/2016	3	63315 WRANGLER PL	BEND	OR	97703	1	
535163	44.098746	-121.315045	12/31/2016	3	63319 WRANGLER PL	BEND	OR	97703	1	
535163	44.098746	-121.315425	12/31/2016	3	63322 NW THOROUGHbred PL	BEND	OR	97703	1	
535163	44.098896	-121.315426	12/31/2016	3	63326 NW THOROUGHbred PL	BEND	OR	97703	1	
535163	44.098765	-116.976511	12/31/2016	3	344 SNOWMOODY WAY	ONTARIO	OR	97914	1	
535163	44.09893	-116.981874	12/31/2016	3	380 OUTLOOK DR	ONTARIO	OR	97914	1	
535163	44.098897	-121.315045	12/31/2016	3	63323 WRANGLER PL	BEND	OR	97703	1	
535163	44.098971	-116.979654	12/31/2016	3	375 OUTLOOK DR	ONTARIO	OR	97914	1	
535163	44.098955	-116.987238	12/31/2016	3	4605 HYLINE RD	ONTARIO	OR	97914	2	
535163	44.099047	-121.315046	12/31/2016	3	63327 WRANGLER PL	BEND	OR	97703	1	
535163	44.099047	-121.315426	12/31/2016	3	63330 NW THOROUGHbred PL	BEND	OR	97703	1	
535163	44.099379	-116.981075	12/31/2016	3	378 OUTLOOK DR	ONTARIO	OR	97914	1	
535163	44.099161	-116.978061	12/31/2016	3	365 OUTLOOK DR	ONTARIO	OR	97914	1	
535163	44.09944	-116.976488	12/31/2016	3	342 SNOWMOODY WAY	ONTARIO	OR	97914	1	
535163	44.099486	-116.975092	12/31/2016	3	341 SNOWMOODY WAY	ONTARIO	OR	97914	1	
535163	44.099574	-123.19924	12/31/2016	3	28980 CLEAR LAKE RD	EUGENE	OR	97402	1	
535163	44.09973	-116.977982	12/31/2016	3	364 OUTLOOK DR	ONTARIO	OR	97914	1	
535163	44.099765	-116.980238	12/31/2016	3	376 OUTLOOK DR	ONTARIO	OR	97914	1	
535163	44.099848	-116.979204	12/31/2016	3	368 OUTLOOK DR	ONTARIO	OR	97914	1	
535163	44.100187	-116.975804	12/31/2016	3	340 SNOWMOODY WAY	ONTARIO	OR	97914	1	
535163	44.100272	-123.030285	12/31/2016	3	33630 MCKENZIE VIEW DR	EUGENE	OR	97408	1	
535163	44.100286	-116.977826	12/31/2016	3	370 OUTLOOK DR	ONTARIO	OR	97914	1	
535163	44.100614	-117.00499	12/31/2016	3	4609 POWER RD	ONTARIO	OR	97914	2	
535163	44.100804	-116.972203	12/31/2016	3	323 SNOWMOODY WAY	ONTARIO	OR	97914	1	
535163	44.101016	-116.97105	12/31/2016	3	321 SNOWMOODY WAY	ONTARIO	OR	97914	1	

CenturyLink - Oregon  
 2015 and 2016 CAF Phase II Location Information - HUBB Portal Information

Study Area Code*	Latitude*	Longitude*	Date of Deployment*	Download/Upload Speed Tier*	Address*	City*	State*	Zip Code*	# of Units*	HUBB Location ID
535163	44.10166	-116.97443	12/31/2016	3	330 SNOWMOODY WAY	ONTARIO	OR	97914	1	
535163	44.101703	-116.973831	12/31/2016	3	328 SNOWMOODY WAY	ONTARIO	OR	97914	1	
535163	44.102291	-123.028833	12/31/2016	3	33626 MCKENZIE VIEW DR	EUGENE	OR	97408	1	
535163	44.101805	-116.973223	12/31/2016	3	326 SNOWMOODY WAY	ONTARIO	OR	97914	1	
535163	44.10243	-121.229815	12/31/2016	3	21878 REPINE DR	BEND	OR	97701	1	
535163	44.102344	-116.972054	12/31/2016	3	320 SNOWMOODY WAY	ONTARIO	OR	97914	2	
535163	44.102449	-121.232207	12/31/2016	3	21810 REPINE DR	BEND	OR	97701	1	
535163	44.102456	-121.347841	12/31/2016	3	63285 SKYLINE RANCH RD	BEND	OR	97703	1	
535163	44.103294	-121.229814	12/31/2016	3	63435 GENTRY LOOP	BEND	OR	97701	1	
535163	44.104199	-121.229812	12/31/2016	3	63463 GENTRY LOOP	BEND	OR	97701	1	
535163	44.104218	-121.232205	12/31/2016	3	63460 CRICKETWOOD RD	BEND	OR	97701	1	
535163	44.105123	-121.232204	12/31/2016	3	63486 CRICKETWOOD RD	BEND	OR	97701	1	
535163	44.105104	-121.229811	12/31/2016	3	63493 GENTRY LOOP	BEND	OR	97701	1	
535163	44.106914	-121.229809	12/31/2016	3	63531 GENTRY LOOP	BEND	OR	97701	1	
535163	44.106028	-121.232203	12/31/2016	3	63520 CRICKETWOOD RD	BEND	OR	97701	2	
535163	44.107311	-123.066737	12/31/2016	3	3650 COUNTY FARM RD	EUGENE	OR	97408	1	
535163	44.106933	-121.232202	12/31/2016	3	63540 CRICKETWOOD RD	BEND	OR	97701	1	
535163	44.107819	-121.229808	12/31/2016	3	63561 GENTRY LOOP	BEND	OR	97701	2	
535163	44.107838	-121.232201	12/31/2016	3	63560 CRICKETWOOD RD	BEND	OR	97701	2	
535163	44.10798	-123.032286	12/31/2016	3	APPROXIMATLEY 0.4 MILES SE OF PRIVATE RD & MCKENZIE VIEW DR	COBURG	OR	97408	1	
535163	44.10871	-121.2322	12/31/2016	3	63590 CRICKETWOOD RD	BEND	OR	97701	1	
535163	44.108729	-121.229803	12/31/2016	3	63591 GENTRY LOOP	BEND	OR	97701	1	
535163	44.108783	-122.42651	12/31/2016	3	49384 MCKENZIE HWY	VIDA	OR	97488	3	
535163	44.109759	-123.066792	12/31/2016	3	3600 WILDISH LN	EUGENE	OR	97408	1	
535163	44.109881	-121.239768	12/31/2016	3	63620 HUGHES RD	BEND	OR	97701	1	
535163	44.109903	-121.242273	12/31/2016	3	63615 HUGHES RD	BEND	OR	97701	1	
535163	44.110679	-122.426675	12/31/2016	3	49425 MCKENZIE HWY	VIDA	OR	97488	1	
535163	44.111053	-121.236005	12/31/2016	3	63693 CRICKETWOOD RD	BEND	OR	97701	1	
535163	44.111088	-121.23976	12/31/2016	3	63650 HUGHES RD	BEND	OR	97701	1	
535163	44.11111	-121.242265	12/31/2016	3	63649 HUGHES RD	BEND	OR	97701	1	
535163	44.112294	-121.239753	12/31/2016	3	63680 HUGHES RD	BEND	OR	97701	1	
535163	44.112348	-121.240831	12/31/2016	3	APPROXIMATLEY 0.6 MILES NE OF PIONEER LOOP & HAMEHOOK RD	BEND	OR	97701	1	
535163	44.115916	-122.461489	12/31/2016	3	48520 MCKENZIE HWY	VIDA	OR	97488	1	
535163	44.116156	-122.632895	12/31/2016	3	APPROXIMATLEY 0.2 MILES E OF GREER DR & GREENWOOD DR	LOWELL	OR	97478	2	
535163	44.116488	-122.46181	12/31/2016	3	48516 MCKENZIE HWY	VIDA	OR	97488	1	
535163	44.116937	-122.462039	12/31/2016	3	48510 MCKENZIE HWY	VIDA	OR	97488	1	
535163	44.117261	-122.462133	12/31/2016	3	48508 MCKENZIE HWY	VIDA	OR	97488	1	
535163	44.11759	-122.462223	12/31/2016	3	48506 MCKENZIE HWY	VIDA	OR	97488	1	
535163	44.117906	-122.637002	12/31/2016	3	LESS THAN 0.1 MILES NW OF GREER DR & GREENWOOD DR	LOWELL	OR	97489	1	
535163	44.117914	-122.462262	12/31/2016	3	48502 MCKENZIE HWY	VIDA	OR	97488	1	
535163	44.11817	-122.815892	12/31/2016	3	39282 UPPER CAMP CREEK RD	SPRINGFIELD	OR	97478	1	
535163	44.118612	-122.461384	12/31/2016	3	48511 MCKENZIE HWY	VIDA	OR	97488	1	
535163	44.118889	-122.46246	12/31/2016	3	48500 MCKENZIE HWY	VIDA	OR	97488	1	
535163	44.119235	-122.460821	12/31/2016	3	48513 MCKENZIE HWY	VIDA	OR	97488	1	
535163	44.119409	-122.418418	12/31/2016	3	49649 MCKENZIE HWY	VIDA	OR	97488	3	
535163	44.121566	-122.412424	12/31/2016	3	49818 MCKENZIE HWY	VIDA	OR	97488	1	
535163	44.121787	-122.411744	12/31/2016	3	49838 MCKENZIE HWY	VIDA	OR	97488	1	
535163	44.121937	-122.413451	12/31/2016	3	49797 MCKENZIE HWY	VIDA	OR	97488	2	



CenturyLink - Oregon  
 2015 and 2016 CAF Phase II Location Information - HUBB Portal Information

Study Area Code*	Latitude*	Longitude*	Date of Deployment*	Download/ Upload Speed Tier*	Address*	City*	State*	Zip Code*	# of Units*	HUBB Location ID
535163	44.122677	-122.407606	12/31/2016	3	49858 MCKENZIE HWY	VIDA	OR	97488	3	
535163	44.122347	-122.409058	12/31/2016	3	49894 MCKENZIE HWY	VIDA	OR	97488	1	
535163	44.122811	-122.411788	12/31/2016	3	49833 MCKENZIE HWY	VIDA	OR	97488	2	
535163	44.12279	-122.394572	12/31/2016	3	50271 MCKENZIE HWY	VIDA	OR	97488	1	
535163	44.122892	-122.412511	12/31/2016	3	49813 MCKENZIE HWY	VIDA	OR	97488	1	
535163	44.122882	-122.412492	12/31/2016	3	49817 MCKENZIE HWY	VIDA	OR	97488	1	
535163	44.123199	-122.404508	12/31/2016	3	49996 MCKENZIE HWY	VIDA	OR	97488	1	
535163	44.123062	-122.410514	12/31/2016	3	49855 MCKENZIE HWY	VIDA	OR	97488	1	
535163	44.123385	-122.395762	12/31/2016	3	50223 MCKENZIE HWY	VIDA	OR	97488	1	
535163	44.123318	-122.396973	12/31/2016	3	50208 MCKENZIE HWY	VIDA	OR	97488	1	
535163	44.123616	-122.398749	12/31/2016	3	50139 MCKENZIE HWY	VIDA	OR	97488	1	
535163	44.123391	-122.395777	12/31/2016	3	50233 MCKENZIE HWY	VIDA	OR	97488	1	
535163	44.123983	-122.402612	12/31/2016	3	50055 MCKENZIE HWY	VIDA	OR	97488	6	
535163	44.123924	-122.401365	12/31/2016	3	50087 MCKENZIE HWY	VIDA	OR	97488	1	
535163	44.124023	-122.40194	12/31/2016	3	50069 MCKENZIE HWY	VIDA	OR	97488	1	
535163	44.125191	-122.393636	12/31/2016	3	50285 MCKENZIE HWY	VIDA	OR	97488	1	
535163	44.125754	-122.398638	12/31/2016	3	50185 MCKENZIE HWY	VIDA	OR	97488	1	
535163	44.125792	-121.027	12/31/2016	3	64140 JOHNSON RANCH RD	BEND	OR	97701	1	
535163	44.125898	-121.027013	12/31/2016	3	64130 JOHNSON RANCH RD	BEND	OR	97701	1	
535163	44.127487	-122.474512	12/31/2016	3	48188 MCKENZIE HWY	VIDA	OR	97488	2	
535163	44.127719	-122.475365	12/31/2016	3	48160 CONLEY RD	VIDA	OR	97488	2	
535163	44.127973	-122.476083	12/31/2016	3	48148 CONLEY RD	VIDA	OR	97488	2	
535163	44.128244	-122.476745	12/31/2016	3	48142 CONLEY RD	VIDA	OR	97488	1	
535163	44.128594	-122.477358	12/31/2016	3	48116 CONLEY RD	VIDA	OR	97488	1	
535163	44.128861	-122.477792	12/31/2016	3	48112 CONLEY RD	VIDA	OR	97488	1	
535163	44.129014	-122.607962	12/31/2016	3	LESS THAN 0.1 MILES W OF FISH HATCHERY RD & BLM ROAD 16-2E-33.1	LOWELL	OR	97489	2	
535163	44.129051	-122.478043	12/31/2016	3	48088 CONLEY RD	VIDA	OR	97488	1	
535163	44.129024	-122.608807	12/31/2016	3	90432 FISH HATCHERY RD	WALTERVILLE	OR	97489	3	
535163	44.129253	-122.477532	12/31/2016	3	48136 MCKENZIE HWY	VIDA	OR	97488	2	
535163	44.129074	-122.475632	12/31/2016	3	48149 MCKENZIE HWY	VIDA	OR	97488	1	
535163	44.129598	-122.476465	12/31/2016	3	48133 MCKENZIE HWY	VIDA	OR	97488	1	
535163	44.129336	-122.476048	12/31/2016	3	48141 MCKENZIE HWY	VIDA	OR	97488	1	
535163	44.130231	-122.47747	12/31/2016	3	48101 MCKENZIE HWY	VIDA	OR	97488	1	
535163	44.12986	-122.476881	12/31/2016	3	48117 MCKENZIE HWY	VIDA	OR	97488	1	
535163	44.130755	-122.478302	12/31/2016	3	48083 MCKENZIE HWY	VIDA	OR	97488	1	
535163	44.130629	-122.479786	12/31/2016	3	48084 CONLEY RD	VIDA	OR	97488	1	
535163	44.131173	-122.504897	12/31/2016	3	47386 MCKENZIE HWY	VIDA	OR	97488	1	
535163	44.130817	-122.377056	12/31/2016	3	APPROXIMATLEY 0.2 MILES N OF NFD ROAD 2618 & HUCKLEBERRY LN	CASCADIA	OR	97488	1	
535163	44.131279	-122.479135	12/31/2016	3	48069 MCKENZIE HWY	VIDA	OR	97488	1	
535163	44.131183	-122.377382	12/31/2016	3	APPROXIMATLEY 0.2 MILES N OF NFD ROAD 2618 & HUCKLEBERRY LN	CASCADIA	OR	97488	2	
535163	44.131541	-122.479552	12/31/2016	3	48065 MCKENZIE HWY	VIDA	OR	97488	1	
535163	44.131334	-122.378947	12/31/2016	3	50660 MCKENZIE HWY	VIDA	OR	97488	2	
535163	44.131803	-122.479968	12/31/2016	3	48045 MCKENZIE HWY	VIDA	OR	97488	2	
535163	44.131644	-123.030748	12/31/2016	3	90892 DIAMOND RIDGE LOOP	EUGENE	OR	97408	1	
535163	44.131837	-122.496914	12/31/2016	3	47600 MCKENZIE HWY	VIDA	OR	97488	1	
535163	44.131823	-122.502213	12/31/2016	3	47408 MCKENZIE HWY	VIDA	OR	97488	2	
535163	44.13193	-122.495188	12/31/2016	3	47642 MCKENZIE HWY	VIDA	OR	97488	1	
535163	44.131928	-122.497988	12/31/2016	3	47534 MCKENZIE HWY	VIDA	OR	97488	1	

CenturyLink - Oregon  
 2015 and 2016 CAF Phase II Location Information - HUBB Portal Information

Study Area Code*	Latitude*	Longitude*	Date of Deployment*	Download/ Upload Speed Tier*	Address*	City*	State*	Zip Code*	# of Units*	HUBB Location ID
535163	44.132016	-122.493588	12/31/2016	3	47676 MCKENZIE HWY	VIDA	OR	97488	1	
535163	44.132009	-122.494146	12/31/2016	3	47664 MCKENZIE HWY	VIDA	OR	97488	1	
535163	44.132065	-122.480385	12/31/2016	3	48029 MCKENZIE HWY	VIDA	OR	97488	3	
535163	44.132167	-122.492634	12/31/2016	3	47688 MCKENZIE HWY	VIDA	OR	97488	2	
535163	44.132296	-122.491669	12/31/2016	3	47730 MCKENZIE HWY	VIDA	OR	97488	1	
535163	44.132302	-123.028685	12/31/2016	3	90896 DIAMOND RIDGE LOOP	EUGENE	OR	97408	1	
535163	44.132325	-122.491117	12/31/2016	3	47744 MCKENZIE HWY	VIDA	OR	97488	1	
535163	44.132331	-122.480802	12/31/2016	3	48025 MCKENZIE HWY	VIDA	OR	97488	2	
535163	44.132367	-122.490341	12/31/2016	3	47766 MCKENZIE HWY	VIDA	OR	97488	1	
535163	44.132402	-122.489771	12/31/2016	3	47772 MCKENZIE HWY	VIDA	OR	97488	1	
535163	44.132435	-122.489204	12/31/2016	3	47798 MCKENZIE HWY	VIDA	OR	97488	3	
535163	44.132529	-122.488468	12/31/2016	3	47818 MCKENZIE HWY	VIDA	OR	97488	1	
535163	44.132522	-122.482658	12/31/2016	3	47978 MCKENZIE HWY	VIDA	OR	97488	1	
535163	44.132544	-122.478181	12/31/2016	3	47975 MCKENZIE HWY	VIDA	OR	97488	1	
535163	44.132538	-122.482692	12/31/2016	3	47982 MCKENZIE HWY	VIDA	OR	97488	1	
535163	44.13265	-122.481359	12/31/2016	3	48011 MCKENZIE HWY	VIDA	OR	97488	2	
535163	44.132599	-122.487875	12/31/2016	3	47828 MCKENZIE HWY	VIDA	OR	97488	1	
535163	44.132743	-122.481954	12/31/2016	3	47983 MCKENZIE HWY	VIDA	OR	97488	1	
535163	44.132699	-122.487322	12/31/2016	3	47834 MCKENZIE HWY	VIDA	OR	97488	1	
535163	44.132799	-122.486205	12/31/2016	3	47880 MCKENZIE HWY	VIDA	OR	97488	1	
535163	44.132807	-122.483288	12/31/2016	3	47964 MCKENZIE HWY	VIDA	OR	97488	1	
535163	44.132874	-122.483518	12/31/2016	3	47960 MCKENZIE HWY	VIDA	OR	97488	1	
535163	44.132938	-122.483802	12/31/2016	3	47950 MCKENZIE HWY	VIDA	OR	97488	1	
535163	44.132993	-122.484445	12/31/2016	3	47930 MCKENZIE HWY	VIDA	OR	97488	1	
535163	44.133143	-122.494996	12/31/2016	3	47611 MCKENZIE HWY	VIDA	OR	97488	3	
535163	44.133186	-123.034234	12/31/2016	3	90576 DIAMOND RIDGE LOOP	EUGENE	OR	97408	2	
535163	44.133339	-122.509323	12/31/2016	3	47276 MCKENZIE HWY	VIDA	OR	97488	1	
535163	44.133217	-122.482092	12/31/2016	3	47987 MCKENZIE HWY	VIDA	OR	97488	1	
535163	44.13342	-122.483641	12/31/2016	3	47955 MCKENZIE HWY	VIDA	OR	97488	1	
535163	44.133415	-122.485402	12/31/2016	3	47901 MCKENZIE HWY	VIDA	OR	97488	2	
535163	44.133438	-122.504625	12/31/2016	3	47331 MCKENZIE HWY	VIDA	OR	97488	2	
535163	44.133421	-122.486436	12/31/2016	3	47875 MCKENZIE HWY	VIDA	OR	97488	2	
535163	44.133599	-122.510475	12/31/2016	3	47272 MCKENZIE HWY	VIDA	OR	97488	1	
535163	44.133444	-122.484363	12/31/2016	3	47951 MCKENZIE HWY	VIDA	OR	97488	2	
535163	44.133667	-122.500671	12/31/2016	3	47555 MCKENZIE HWY	VIDA	OR	97488	1	
535163	44.133636	-123.032026	12/31/2016	3	90882 DIAMOND RIDGE LOOP	EUGENE	OR	97408	1	
535163	44.133794	-122.507164	12/31/2016	3	47277 MCKENZIE HWY	VIDA	OR	97488	2	
535163	44.133845	-122.508307	12/31/2016	3	47303 MCKENZIE HWY	VIDA	OR	97488	1	
535163	44.134106	-123.036307	12/31/2016	3	90560 DIAMOND RIDGE LOOP	EUGENE	OR	97408	1	
535163	44.134295	-123.049191	12/31/2016	3	33022 VAN DUYN RD	COBURG	OR	97408	162	
535163	44.135623	-123.028808	12/31/2016	3	90928 DIAMOND RIDGE LOOP	EUGENE	OR	97408	1	
535163	44.134973	-122.608533	12/31/2016	3	APPROXIMATELY 0.2 MILES SE OF LEABURG DAM RD & FISH HATCHERY RD	HOLLEY	OR	97489	2	
535163	44.136242	-122.492522	12/31/2016	3	47685 MCKENZIE HWY	VIDA	OR	97488	1	
535163	44.135927	-122.609098	12/31/2016	3	90719 FISH HATCHERY RD	WALTERVILLE	OR	97489	2	
535163	44.136313	-123.035978	12/31/2016	3	90550 DIAMOND RIDGE LOOP	EUGENE	OR	97408	2	
535163	44.136295	-123.048661	12/31/2016	3	33140 VAN DUYN RD	COBURG	OR	97408	1	
535163	44.136744	-123.049928	12/31/2016	3	33096 VAN DUYN RD	COBURG	OR	97408	3	
535163	44.136538	-123.049375	12/31/2016	3	33124 VAN DUYN RD	COBURG	OR	97408	1	

CenturyLink - Oregon  
 2015 and 2016 CAF Phase II Location Information - HUBB Portal Information

Study Area Code*	Latitude*	Longitude*	Date of Deployment*	Download/ Upload Speed Tier*	Address*	City*	State*	Zip Code*	# of Units*	HUBB Location ID
535163	44.13682	-123.048998	12/31/2016	3	33100 VAN DUYN RD	COBURG	OR	97408	16	
535163	44.13699	-122.607466	12/31/2016	3	44639 LEABURG DAM RD	WALTERVILLE	OR	97489	3	
535163	44.137382	-123.040615	12/31/2016	3	APPROXIMATLEY 0.5 MILES E OF VAN DUYN RD & E PEARL ST	COBURG	OR	97408	1	
535163	44.137394	-123.039465	12/31/2016	3	APPROXIMATLEY 0.6 MILES E OF VAN DUYN RD & E PEARL ST	COBURG	OR	97408	1	
535163	44.137433	-122.894473	12/31/2016	3	90915 SUNDERMAN RD	SPRINGFIELD	OR	97478	1	
535163	44.138404	-122.551859	12/31/2016	3	46135 MCKENZIE HWY	VIDA	OR	97488	1	
535163	44.140827	-122.602888	12/31/2016	3	44851 MCKENZIE HWY	WALTERVILLE	OR	97489	1	
535163	44.142794	-122.368387	12/31/2016	3	50892 MCKENZIE HWY	VIDA	OR	97488	1	
535163	44.141089	-123.037301	12/31/2016	3	APPROXIMATLEY 0.3 MILES N OF HEREFORD RD & DIAMOND RIDGE LOOP	COBURG	OR	97408	4	
535163	44.143191	-122.60272	12/31/2016	3	90978 ANGELS FLIGHT RD	WALTERVILLE	OR	97489	1	
535163	44.143678	-122.369733	12/31/2016	3	50898 MCKENZIE HWY	VIDA	OR	97488	1	
535163	44.143684	-122.369747	12/31/2016	3	50907 MCKENZIE HWY	VIDA	OR	97488	2	
535163	44.145047	-122.567716	12/31/2016	3	45753 MCKENZIE HWY	VIDA	OR	97488	2	
535163	44.145072	-122.366367	12/31/2016	3	50956 MCKENZIE HWY	VIDA	OR	97488	2	
535163	44.146076	-122.603756	12/31/2016	3	91039 ANGELS FLIGHT RD	WALTERVILLE	OR	97489	1	
535163	44.145646	-122.366791	12/31/2016	3	APPROXIMATLEY 0.4 MILES SW OF MCKENZIE HWY & BLUE RIVER DR	CASCADIA	OR	97488	1	
535163	44.147215	-122.365798	12/31/2016	3	50978 MCKENZIE HWY	VIDA	OR	97488	1	
535163	44.146486	-122.366153	12/31/2016	3	50966 MCKENZIE HWY	VIDA	OR	97488	2	
535163	44.147661	-122.36542	12/31/2016	3	50986 MCKENZIE HWY	VIDA	OR	97488	1	
535163	44.147503	-122.559395	12/31/2016	3	APPROXIMATLEY 0.1 MILES E OF SUN RANCH RD & N GATE CREEK RD	CASCADIA	OR	97488	5	
535163	44.147706	-122.367011	12/31/2016	3	50975 MCKENZIE HWY	VIDA	OR	97488	2	
535163	44.148389	-122.557692	12/31/2016	3	46024 GATE CREEK RD	VIDA	OR	97488	1	
535163	44.149041	-122.368683	12/31/2016	3	51001 MCKENZIE HWY	VIDA	OR	97488	1	
535163	44.149535	-122.361325	12/31/2016	3	51156 MCKENZIE HWY	VIDA	OR	97488	1	
535163	44.149505	-122.363096	12/31/2016	3	51110 MCKENZIE HWY	VIDA	OR	97488	1	
535163	44.149565	-122.361974	12/31/2016	3	51148 MCKENZIE HWY	VIDA	OR	97488	3	
535163	44.149694	-122.556474	12/31/2016	3	46035 GATE CREEK RD	VIDA	OR	97488	1	
535163	44.149704	-122.556494	12/31/2016	3	46025 GATE CREEK RD	VIDA	OR	97488	1	
535163	44.150075	-122.360509	12/31/2016	3	51162 MCKENZIE HWY	VIDA	OR	97488	1	
535163	44.149707	-122.358653	12/31/2016	3	51224 MCKENZIE HWY	VIDA	OR	97488	1	
535163	44.150327	-122.365159	12/31/2016	3	51017 MCKENZIE HWY	VIDA	OR	97488	3	
535163	44.150081	-122.360524	12/31/2016	3	51160 MCKENZIE HWY	VIDA	OR	97488	1	
535163	44.150519	-122.364468	12/31/2016	3	51103 MCKENZIE HWY	VIDA	OR	97488	8	
535163	44.15039	-122.544318	12/31/2016	3	46451 GATE CREEK RD	VIDA	OR	97488	1	
535163	44.15066	-122.359007	12/31/2016	3	51228 MCKENZIE HWY	VIDA	OR	97488	1	
535163	44.150571	-122.360434	12/31/2016	3	51164 MCKENZIE HWY	VIDA	OR	97488	1	
535163	44.150769	-122.919282	12/31/2016	3	36549 MCGOWEN VIEW LN	SPRINGFIELD	OR	97478	1	
535163	44.150864	-122.358651	12/31/2016	3	51232 MCKENZIE HWY	VIDA	OR	97488	1	
535163	44.151071	-122.3238	12/31/2016	3	52152 MCKENZIE HWY	BLUE RIVER	OR	97413	1	
535163	44.151332	-122.318922	12/31/2016	3	52262 MCKENZIE HWY	BLUE RIVER	OR	97413	1	
535163	44.151416	-122.357474	12/31/2016	3	51292 MCKENZIE HWY	VIDA	OR	97488	1	
535163	44.151422	-122.357489	12/31/2016	3	51284 MCKENZIE HWY	VIDA	OR	97488	1	
535163	44.151456	-122.361278	12/31/2016	3	51162 BLUE RIVER DR	VIDA	OR	97488	1	
535163	44.151588	-123.098602	12/31/2016	3	91606 COBURG RD	EUGENE	OR	97408	3	
535163	44.151604	-122.357031	12/31/2016	3	51288 MCKENZIE HWY	VIDA	OR	97488	2	
535163	44.151653	-122.360487	12/31/2016	3	51211 MCKENZIE HWY	VIDA	OR	97488	1	
535163	44.151823	-123.097862	12/31/2016	3	APPROXIMATLEY 0.1 MILES N OF COBURG RD & COBURG BOTTOM LOOP RD	COBURG	OR	97408	1	
535163	44.151948	-122.359971	12/31/2016	3	51215 MCKENZIE HWY	VIDA	OR	97488	1	

CenturyLink - Oregon  
 2015 and 2016 CAF Phase II Location Information - HUBB Portal Information

Study Area Code*	Latitude*	Longitude*	Date of Deployment*	Download/ Upload Speed Tier*	Address*	City*	State*	Zip Code*	# of Units*	HUBB Location ID
535163	44.151902	-122.356402	12/31/2016	3	51290 MCKENZIE HWY	VIDA	OR	97488	1	
535163	44.152002	-122.338301	12/31/2016	3	51744 MCKENZIE HWY	BLUE RIVER	OR	97413	5	
535163	44.15201	-122.328819	12/31/2016	3	52022 MCKENZIE HWY	BLUE RIVER	OR	97413	1	
535163	44.152079	-122.329207	12/31/2016	3	52018 MCKENZIE HWY	BLUE RIVER	OR	97413	1	
535163	44.152225	-122.33701	12/31/2016	3	APPROXIMATLEY 0.2 MILES E OF MCKENZIE HWY & DEXTER ST	CASCADIA	OR	97413	1	
535163	44.152284	-122.91108	12/31/2016	3	APPROXIMATLEY 0.2 MILES NE OF MCGOWEN CREEK RD & DONNA RD	COBURG	OR	97478	1	
535163	44.152887	-122.327691	12/31/2016	3	52045 MCKENZIE HWY	BLUE RIVER	OR	97413	1	
535163	44.153033	-122.367206	12/31/2016	3	51013 MCKENZIE HWY	VIDA	OR	97488	1	
535163	44.152927	-122.330346	12/31/2016	3	APPROXIMATLEY 0.4 MILES E OF DEXTER ST & BLUE RIVER ST	CASCADIA	OR	97413	1	
535163	44.15321	-122.337696	12/31/2016	3	51795 MCKENZIE ST	BLUE RIVER	OR	97413	2	
535163	44.15339	-122.358764	12/31/2016	3	51234 BLUE RIVER DR	VIDA	OR	97488	1	
535163	44.153496	-122.338166	12/31/2016	3	51779 MCKENZIE ST	BLUE RIVER	OR	97413	2	
535163	44.154002	-122.327293	12/31/2016	3	51998 MCKENZIE HWY	BLUE RIVER	OR	97413	1	
535163	44.154196	-122.356321	12/31/2016	3	51326 BLUE RIVER DR	VIDA	OR	97488	1	
535163	44.155444	-121.356046	12/31/2016	3	19315 PINEHURST RD	BEND	OR	97703	1	
535163	44.155494	-122.338142	12/31/2016	3	LESS THAN 0.1 MILES E OF ROSE ST & BLUE RIVER ST	CASCADIA	OR	97413	2	
535163	44.155602	-122.337072	12/31/2016	3	LESS THAN 0.1 MILES NE OF ECHO ST & BLUE RIVER ST	CASCADIA	OR	97413	2	
535163	44.155913	-122.909349	12/31/2016	3	91628 DONNA RD	SPRINGFIELD	OR	97478	2	
535163	44.155918	-122.337858	12/31/2016	3	LESS THAN 0.1 MILES NE OF ROSE ST & BLUE RIVER ST	CASCADIA	OR	97413	2	
535163	44.156299	-122.90842	12/31/2016	3	91630 DONNA RD	SPRINGFIELD	OR	97478	1	
535163	44.156182	-122.350237	12/31/2016	3	51466 BLUE RIVER DR	VIDA	OR	97488	3	
535163	44.156427	-122.342236	12/31/2016	3	APPROXIMATLEY 0.1 MILES NW OF BLUE RIVER RD & BLUE RIVER DR	CASCADIA	OR	97488	2	
535163	44.156353	-122.910665	12/31/2016	3	91572 DONNA RD	SPRINGFIELD	OR	97478	2	
535163	44.156437	-122.337045	12/31/2016	3	LESS THAN 0.1 MILES NE OF ROSE ST & BLUE RIVER ST	CASCADIA	OR	97413	2	
535163	44.156583	-122.347341	12/31/2016	3	LESS THAN 0.1 MILES E OF ECK PIERCE DR & BLUE RIVER DR	CASCADIA	OR	97488	1	
535163	44.156692	-122.347332	12/31/2016	3	51601 BLUE RIVER DR	VIDA	OR	97488	1	
535163	44.156922	-122.905546	12/31/2016	3	91648 DONNA RD	SPRINGFIELD	OR	97478	2	
535163	44.156713	-122.342038	12/31/2016	3	APPROXIMATLEY 0.1 MILES NW OF BLUE RIVER RD & BLUE RIVER DR	CASCADIA	OR	97488	1	
535163	44.156696	-122.344896	12/31/2016	3	51605 BLUE RIVER DR	VIDA	OR	97488	2	
535163	44.157256	-122.907865	12/31/2016	3	91638 DONNA RD	SPRINGFIELD	OR	97478	1	
535163	44.157218	-121.33779	12/31/2016	3	64994 GERKING MARKET RD	BEND	OR	97703	1	
535163	44.15747	-122.347785	12/31/2016	3	51507 BLUE RIVER DR	VIDA	OR	97488	1	
535163	44.157603	-122.249227	12/31/2016	3	54095 W KING RD	BLUE RIVER	OR	97413	2	
535163	44.157723	-122.905712	12/31/2016	3	91654 DONNA RD	SPRINGFIELD	OR	97478	1	
535163	44.157747	-122.351788	12/31/2016	3	51451 BLUE RIVER DR	VIDA	OR	97488	5	
535163	44.157777	-122.903589	12/31/2016	3	91676 DONNA RD	SPRINGFIELD	OR	97478	1	
535163	44.157785	-122.902749	12/31/2016	3	91680 DONNA RD	SPRINGFIELD	OR	97478	1	
535163	44.158133	-121.355381	12/31/2016	3	19349 PINEHURST RD	BEND	OR	97703	2	
535163	44.158441	-121.341187	12/31/2016	3	64950 GERKING MARKET RD	BEND	OR	97703	1	
535163	44.158763	-121.356103	12/31/2016	3	LESS THAN 0.1 MILES SW OF PINEHURST RD & HIGHWAY 20	TUMALO	OR	97703	1	
535163	44.158985	-121.337782	12/31/2016	3	64990 GERKING MARKET RD	BEND	OR	97703	1	
535163	44.159017	-121.341185	12/31/2016	3	64970 GERKING MARKET RD	BEND	OR	97703	2	
535163	44.15931	-121.355402	12/31/2016	3	19351 PINEHURST RD	BEND	OR	97703	1	
535163	44.159589	-121.356105	12/31/2016	3	LESS THAN 0.1 MILES SW OF PINEHURST RD & HIGHWAY 20	TUMALO	OR	97703	1	
535163	44.160493	-121.344761	12/31/2016	3	19570 PINEHURST RD	BEND	OR	97703	1	
535163	44.159636	-121.341183	12/31/2016	3	64980 GERKING MARKET RD	BEND	OR	97703	1	
535163	44.160946	-121.347228	12/31/2016	3	19520 PINEHURST RD	BEND	OR	97703	1	
535163	44.160941	-121.351011	12/31/2016	3	19450 PINEHURST RD	BEND	OR	97703	1	

CenturyLink - Oregon  
 2015 and 2016 CAF Phase II Location Information - HUBB Portal Information

Study Area Code*	Latitude*	Longitude*	Date of Deployment*	Download/ Upload Speed Tier*	Address*	City*	State*	Zip Code*	# of Units*	HUBB Location ID
535163	44.162082	-122.241357	12/31/2016	3	54299 W KING RD	BLUE RIVER	OR	97413	1	
535163	44.161367	-121.344762	12/31/2016	3	65033 GERKING MARKET RD	BEND	OR	97703	2	
535163	44.162708	-121.346014	12/31/2016	3	65075 GERKING MARKET RD	BEND	OR	97703	4	
535163	44.162706	-121.351015	12/31/2016	3	65070 SMOKEY BUTTE DR	BEND	OR	97703	3	
535163	44.163397	-122.157512	12/31/2016	3	91500 HORSE CREEK RD	MCKENZIE BRIDGE	OR	97413	2	
535163	44.162805	-122.862857	12/31/2016	3	91820 HONEYBEE LN	MARCOLA	OR	97454	2	
535163	44.163427	-122.184219	12/31/2016	3	55819 E KING RD	MCKENZIE BRIDGE	OR	97413	1	
535163	44.163406	-122.15753	12/31/2016	3	91435 HORSE CREEK RD	MCKENZIE BRIDGE	OR	97413	1	
535163	44.163655	-122.234513	12/31/2016	3	54484 W KING RD	BLUE RIVER	OR	97413	2	
535163	44.1636	-122.232224	12/31/2016	3	54512 W KING RD	BLUE RIVER	OR	97413	1	
535163	44.163965	-122.848617	12/31/2016	3	91873 HONEYBEE LN	MARCOLA	OR	97454	1	
535163	44.163691	-122.244794	12/31/2016	3	54221 W KING RD	BLUE RIVER	OR	97413	1	
535163	44.164247	-122.169043	12/31/2016	3	56225 E KING RD	MCKENZIE BRIDGE	OR	97413	1	
535163	44.164129	-122.187939	12/31/2016	3	55780 E KING RD	MCKENZIE BRIDGE	OR	97413	1	
535163	44.164346	-122.182398	12/31/2016	3	55883 E KING RD	MCKENZIE BRIDGE	OR	97413	1	
535163	44.164466	-122.243333	12/31/2016	3	91515 DEARBORN ISLAND RD	BLUE RIVER	OR	97413	1	
535163	44.164929	-122.853755	12/31/2016	3	91956 HONEYBEE LN	MARCOLA	OR	97454	2	
535163	44.164662	-122.853392	12/31/2016	3	91923 HONEYBEE LN	MARCOLA	OR	97454	2	
535163	44.165182	-122.241586	12/31/2016	3	91555 DEARBORN ISLAND RD	BLUE RIVER	OR	97413	1	
535163	44.16502	-122.243189	12/31/2016	3	91525 DEARBORN ISLAND RD	BLUE RIVER	OR	97413	1	
535163	44.165225	-122.875134	12/31/2016	3	92002 MAPLE LN	SPRINGFIELD	OR	97478	1	
535163	44.165188	-122.2416	12/31/2016	3	91559 DEARBORN ISLAND RD	BLUE RIVER	OR	97413	1	
535163	44.165301	-122.241966	12/31/2016	3	91547 DEARBORN ISLAND RD	BLUE RIVER	OR	97413	1	
535163	44.165274	-122.244228	12/31/2016	3	91550 DEARBORN ISLAND RD	BLUE RIVER	OR	97413	1	
535163	44.165372	-122.241211	12/31/2016	3	91563 DEARBORN ISLAND RD	BLUE RIVER	OR	97413	1	
535163	44.165355	-122.242345	12/31/2016	3	91545 DEARBORN ISLAND RD	BLUE RIVER	OR	97413	1	
535163	44.165466	-122.240824	12/31/2016	3	91565 DEARBORN ISLAND RD	BLUE RIVER	OR	97413	1	
535163	44.165417	-122.242743	12/31/2016	3	91535 DEARBORN ISLAND RD	BLUE RIVER	OR	97413	1	
535163	44.16566	-122.235629	12/31/2016	3	54485 W KING RD	BLUE RIVER	OR	97413	4	
535163	44.165544	-122.243524	12/31/2016	3	91542 DEARBORN ISLAND RD	BLUE RIVER	OR	97413	1	
535163	44.165694	-122.240174	12/31/2016	3	91569 DEARBORN ISLAND RD	BLUE RIVER	OR	97413	1	
535163	44.165944	-122.244344	12/31/2016	3	91558 DEARBORN ISLAND RD	BLUE RIVER	OR	97413	1	
535163	44.166541	-122.240499	12/31/2016	3	91589 DEARBORN ISLAND RD	BLUE RIVER	OR	97413	2	
535163	44.166562	-122.16328	12/31/2016	3	91573 HORSE CREEK RD	MCKENZIE BRIDGE	OR	97413	2	
535163	44.166694	-122.846843	12/31/2016	3	91999 HONEYBEE LN	MARCOLA	OR	97454	1	
535163	44.166709	-122.851176	12/31/2016	3	91981 HONEYBEE LN	MARCOLA	OR	97454	5	
535163	44.166741	-122.865748	12/31/2016	3	91811 HONEYBEE LN	MARCOLA	OR	97454	1	
535163	44.167048	-122.240623	12/31/2016	3	APPROXIMATLEY 0.1 MILES S OF MCKENZIE RIVER DR & DEARBORN ISLAND RD	CASCADIA	OR	97413	1	
535163	44.167179	-122.241061	12/31/2016	3	APPROXIMATLEY 0.1 MILES SW OF MCKENZIE RIVER DR & DEARBORN ISLAND RD	CASCADIA	OR	97413	1	
535163	44.16777	-122.18785	12/31/2016	3	55717 E KING RD	MCKENZIE BRIDGE	OR	97413	1	
535163	44.167725	-122.227276	12/31/2016	3	54691 E KING RD	BLUE RIVER	OR	97413	1	
535163	44.167951	-122.22616	12/31/2016	3	APPROXIMATLEY 0.1 MILES NE OF W KING RD & E KING RD	CASCADIA	OR	97413	1	
535163	44.167874	-122.16195	12/31/2016	3	91609 HORSE CREEK RD	MCKENZIE BRIDGE	OR	97413	1	
535163	44.168166	-122.851984	12/31/2016	3	92035 HONEYBEE LN	MARCOLA	OR	97454	1	
535163	44.168038	-123.230022	12/31/2016	3	28410 MILLIRON RD	JUNCTION CITY	OR	97448	1	
535163	44.16826	-122.225196	12/31/2016	3	APPROXIMATLEY 0.2 MILES NE OF W KING RD & E KING RD	CASCADIA	OR	97413	2	
535163	44.168222	-122.850652	12/31/2016	3	92009 HONEYBEE LN	MARCOLA	OR	97454	1	
535163	44.168315	-122.860252	12/31/2016	3	38108 QUEENS RD	MARCOLA	OR	97454	1	

CenturyLink - Oregon  
 2015 and 2016 CAF Phase II Location Information - HUBB Portal Information

Study Area Code*	Latitude*	Longitude*	Date of Deployment*	Download/ Upload Speed Tier*	Address*	City*	State*	Zip Code*	# of Units*	HUBB Location ID
535163	44.168315	-122.861522	12/31/2016	3	38102 QUEENS RD	MARCOLA	OR	97454	4	
535163	44.168342	-122.858793	12/31/2016	3	38150 QUEENS RD	MARCOLA	OR	97454	2	
535163	44.168597	-123.357883	12/31/2016	3	25042 JENNY LN	CHESHIRE	OR	97419	1	
535163	44.168639	-122.265263	12/31/2016	3	53316 MCKENZIE HWY	BLUE RIVER	OR	97413	1	
535163	44.168789	-122.842433	12/31/2016	3	38650 CARTWRIGHT CREEK RD	MARCOLA	OR	97454	1	
535163	44.168795	-122.842448	12/31/2016	3	38450 CARTWRIGHT CREEK RD	MARCOLA	OR	97454	1	
535163	44.169039	-122.852332	12/31/2016	3	92061 HONEYBEE LN	MARCOLA	OR	97454	1	
535163	44.169111	-122.201586	12/31/2016	3	55408 DELTA RD	BLUE RIVER	OR	97413	1	
535163	44.169208	-122.160701	12/31/2016	3	APPROXIMATLEY 0.1 MILES E OF HORSE CREEK RD & ENGLS DR	CASCADIA	OR	97413	1	
535163	44.169265	-122.161944	12/31/2016	3	LESS THAN 0.1 MILES E OF HORSE CREEK RD & ENGLS DR	CASCADIA	OR	97413	1	
535163	44.169581	-122.860591	12/31/2016	3	38177 QUEENS RD	MARCOLA	OR	97454	1	
535163	44.1697	-122.161646	12/31/2016	3	91667 HORSE CREEK RD	MCKENZIE BRIDGE	OR	97413	1	
535163	44.169703	-122.223329	12/31/2016	3	54800 MCKENZIE RIVER DR	BLUE RIVER	OR	97413	1	
535163	44.169747	-122.220503	12/31/2016	3	APPROXIMATLEY 0.4 MILES NE OF W KING RD & E KING RD	CASCADIA	OR	97413	2	
535163	44.169896	-122.196615	12/31/2016	3	55542 DRURY DR	BLUE RIVER	OR	97413	1	
535163	44.169777	-122.863248	12/31/2016	3	38045 QUEENS RD	MARCOLA	OR	97454	1	
535163	44.170038	-122.219496	12/31/2016	3	APPROXIMATLEY 0.5 MILES NE OF W KING RD & E KING RD	CASCADIA	OR	97413	2	
535163	44.169998	-122.202458	12/31/2016	3	55332 DELTA RD	BLUE RIVER	OR	97413	1	
535163	44.170202	-122.187491	12/31/2016	3	55673 E KING RD	MCKENZIE BRIDGE	OR	97413	1	
535163	44.170288	-122.193831	12/31/2016	3	55586 DRURY DR	BLUE RIVER	OR	97413	1	
535163	44.170345	-122.19278	12/31/2016	3	55620 DRURY DR	BLUE RIVER	OR	97413	1	
535163	44.17038	-122.22137	12/31/2016	3	54850 MCKENZIE RIVER DR	BLUE RIVER	OR	97413	1	
535163	44.170438	-122.849325	12/31/2016	3	38352 WENDLING RD	MARCOLA	OR	97454	1	
535163	44.170444	-122.84934	12/31/2016	3	92077 HONEYBEE LN	MARCOLA	OR	97454	1	
535163	44.170472	-122.199174	12/31/2016	3	55404 DELTA RD	BLUE RIVER	OR	97413	2	
535163	44.170565	-122.217096	12/31/2016	3	APPROXIMATLEY 0.4 MILES W OF E KING RD & DELTA DR	CASCADIA	OR	97413	1	
535163	44.170563	-122.204569	12/31/2016	3	55284 DELTA RD	BLUE RIVER	OR	97413	1	
535163	44.170702	-122.204856	12/31/2016	3	55270 DELTA RD	BLUE RIVER	OR	97413	1	
535163	44.170609	-122.191416	12/31/2016	3	55646 DRURY DR	BLUE RIVER	OR	97413	1	
535163	44.170723	-122.85913	12/31/2016	3	38201 QUEENS RD	MARCOLA	OR	97454	2	
535163	44.170762	-122.205671	12/31/2016	3	APPROXIMATLEY 0.1 MILES E OF E KING RD & DELTA DR	CASCADIA	OR	97413	1	
535163	44.170975	-122.161548	12/31/2016	3	91721 HORSE CREEK RD	MCKENZIE BRIDGE	OR	97413	1	
535163	44.170981	-122.161562	12/31/2016	3	91783 HORSE CREEK RD	MCKENZIE BRIDGE	OR	97413	1	
535163	44.170982	-122.219322	12/31/2016	3	54911 E KING RD	MCKENZIE BRIDGE	OR	97413	2	
535163	44.171103	-122.852113	12/31/2016	3	92135 HONEYBEE LN	MARCOLA	OR	97454	1	
535163	44.171283	-123.361494	12/31/2016	3	APPROXIMATLEY 0.2 MILES N OF JENNY LN & GOLDSON RD	JUNCTION CITY	OR	97419	1	
535163	44.171298	-122.207197	12/31/2016	3	55213 DELTA RD	BLUE RIVER	OR	97413	1	
535163	44.171338	-122.204741	12/31/2016	3	55273 DELTA RD	BLUE RIVER	OR	97413	2	
535163	44.171348	-122.207528	12/31/2016	3	55205 DELTA RD	BLUE RIVER	OR	97413	1	
535163	44.171359	-122.207874	12/31/2016	3	55197 DELTA RD	BLUE RIVER	OR	97413	1	
535163	44.171454	-122.208319	12/31/2016	3	55185 DELTA RD	BLUE RIVER	OR	97413	1	
535163	44.171471	-122.204409	12/31/2016	3	55285 DELTA RD	BLUE RIVER	OR	97413	2	
535163	44.171517	-122.160638	12/31/2016	3	91797 HORSE CREEK RD	MCKENZIE BRIDGE	OR	97413	2	
535163	44.171563	-122.851411	12/31/2016	3	38340 WENDLING RD	MARCOLA	OR	97454	1	
535163	44.171569	-122.852216	12/31/2016	3	92151 HONEYBEE LN	MARCOLA	OR	97454	2	
535163	44.17161	-122.204101	12/31/2016	3	55299 DELTA RD	BLUE RIVER	OR	97413	1	
535163	44.171753	-122.195819	12/31/2016	3	55522 DRURY DR	BLUE RIVER	OR	97413	2	
535163	44.171823	-122.196237	12/31/2016	3	55516 DELTA RD	BLUE RIVER	OR	97413	1	

CenturyLink - Oregon  
 2015 and 2016 CAF Phase II Location Information - HUBB Portal Information

Study Area Code*	Latitude*	Longitude*	Date of Deployment*	Download/ Upload Speed Tier*	Address*	City*	State*	Zip Code*	# of Units*	HUBB Location ID
535163	44.171947	-122.863948	12/31/2016	3	92116 MARCOLA RD	MARCOLA	OR	97454	2	
535163	44.17205	-122.197799	12/31/2016	3	55482 DELTA RD	BLUE RIVER	OR	97413	2	
535163	44.171968	-122.197101	12/31/2016	3	55500 DELTA RD	BLUE RIVER	OR	97413	1	
535163	44.172048	-122.207103	12/31/2016	3	55221 MCKENZIE RIVER DR	BLUE RIVER	OR	97413	1	
535163	44.172072	-122.206245	12/31/2016	3	55266 MCKENZIE RIVER DR	BLUE RIVER	OR	97413	1	
535163	44.172054	-122.207118	12/31/2016	3	55242 MCKENZIE RIVER DR	BLUE RIVER	OR	97413	1	
535163	44.172092	-122.198884	12/31/2016	3	55444 DELTA RD	BLUE RIVER	OR	97413	1	
535163	44.172079	-122.199697	12/31/2016	3	55410 DELTA RD	BLUE RIVER	OR	97413	1	
535163	44.172166	-122.205674	12/31/2016	3	55274 MCKENZIE RIVER DR	BLUE RIVER	OR	97413	1	
535163	44.17216	-122.208074	12/31/2016	3	55200 MCKENZIE RIVER DR	BLUE RIVER	OR	97413	1	
535163	44.172196	-122.202968	12/31/2016	3	55325 DELTA RD	BLUE RIVER	OR	97413	2	
535163	44.172247	-122.208809	12/31/2016	3	55184 MCKENZIE RIVER DR	BLUE RIVER	OR	97413	1	
535163	44.172339	-122.209773	12/31/2016	3	55150 MCKENZIE RIVER DR	BLUE RIVER	OR	97413	1	
535163	44.172391	-122.202467	12/31/2016	3	55329 DELTA RD	BLUE RIVER	OR	97413	1	
535163	44.172411	-122.204747	12/31/2016	3	55290 MCKENZIE RIVER DR	BLUE RIVER	OR	97413	1	
535163	44.172455	-122.211085	12/31/2016	3	55140 MCKENZIE RIVER DR	BLUE RIVER	OR	97413	2	
535163	44.17251	-122.846866	12/31/2016	3	38439 CARTWRIGHT CREEK RD	MARCOLA	OR	97454	1	
535163	44.172525	-122.863767	12/31/2016	3	92124 MARCOLA RD	MARCOLA	OR	97454	2	
535163	44.172573	-122.195645	12/31/2016	3	55535 DELTA RD	BLUE RIVER	OR	97413	1	
535163	44.172539	-122.153622	12/31/2016	3	56640 MCKENZIE HWY	MCKENZIE BRIDGE	OR	97413	4	
535163	44.172594	-122.211917	12/31/2016	3	55110 MCKENZIE RIVER DR	BLUE RIVER	OR	97413	1	
535163	44.172627	-122.160954	12/31/2016	3	91793 HORSE CREEK RD	MCKENZIE BRIDGE	OR	97413	2	
535163	44.172578	-122.200864	12/31/2016	3	55375 DELTA RD	BLUE RIVER	OR	97413	1	
535163	44.172632	-122.854577	12/31/2016	3	38215 WENDLING RD	MARCOLA	OR	97454	2	
535163	44.17264	-122.204206	12/31/2016	3	55314 MCKENZIE RIVER DR	BLUE RIVER	OR	97413	1	
535163	44.172654	-122.875515	12/31/2016	3	92130 MARPAR LN	SPRINGFIELD	OR	97478	1	
535163	44.172659	-122.858939	12/31/2016	3	92191 CARSON ST	MARCOLA	OR	97454	1	
535163	44.17267	-122.19633	12/31/2016	3	55515 DELTA RD	BLUE RIVER	OR	97413	1	
535163	44.172681	-122.858659	12/31/2016	3	92208 MARCOLA RD	MARCOLA	OR	97454	1	
535163	44.172699	-122.854282	12/31/2016	3	38217 WENDLING RD	MARCOLA	OR	97454	1	
535163	44.172775	-122.858339	12/31/2016	3	92212 MARCOLA RD	MARCOLA	OR	97454	1	
535163	44.172712	-122.194168	12/31/2016	3	LESS THAN 0.1 MILES NE OF DRURY DR & DELTA DR	CASCADIA	OR	97413	1	
535163	44.172845	-122.159945	12/31/2016	3	91799 HORSE CREEK RD	MCKENZIE BRIDGE	OR	97413	1	
535163	44.172796	-122.208338	12/31/2016	3	APPROXIMATELY 0.6 MILES E OF MILL CREEK RD & MCKENZIE RIVER DR	CASCADIA	OR	97413	1	
535163	44.172931	-122.208323	12/31/2016	3	55201 MCKENZIE RIVER DR	BLUE RIVER	OR	97413	1	
535163	44.172905	-122.200089	12/31/2016	3	55419 DELTA RD	BLUE RIVER	OR	97413	3	
535163	44.172937	-122.857768	12/31/2016	3	92220 MARCOLA RD	MARCOLA	OR	97454	1	
535163	44.172939	-122.863989	12/31/2016	3	92214 ALCORN ST	MARCOLA	OR	97454	1	
535163	44.172981	-122.857422	12/31/2016	3	92226 MARCOLA RD	MARCOLA	OR	97454	1	
535163	44.172981	-122.209312	12/31/2016	3	55171 MCKENZIE RIVER DR	BLUE RIVER	OR	97413	1	
535163	44.172995	-122.197961	12/31/2016	3	55471 DELTA RD	BLUE RIVER	OR	97413	1	
535163	44.173024	-122.210105	12/31/2016	3	55161 MCKENZIE RIVER DR	BLUE RIVER	OR	97413	1	
535163	44.173041	-122.856931	12/31/2016	3	92230 MARCOLA RD	MARCOLA	OR	97454	1	
535163	44.17305	-122.863038	12/31/2016	3	92244 WHITMORE ST	MARCOLA	OR	97454	1	
535163	44.173082	-122.216735	12/31/2016	3	55005 MCKENZIE RIVER DR	BLUE RIVER	OR	97413	1	
535163	44.173084	-122.858932	12/31/2016	3	92215 CARSON ST	MARCOLA	OR	97454	1	
535163	44.173099	-122.858395	12/31/2016	3	92210 MURDOCH ST	MARCOLA	OR	97454	1	
535163	44.173103	-122.18561	12/31/2016	3	55832 MCKENZIE HWY	BLUE RIVER	OR	97413	1	

CenturyLink - Oregon  
 2015 and 2016 CAF Phase II Location Information - HUBB Portal Information

Study Area Code*	Latitude*	Longitude*	Date of Deployment*	Download/ Upload Speed Tier*	Address*	City*	State*	Zip Code*	# of Units*	HUBB Location ID
535163	44.173116	-122.198923	12/31/2016	3	55451 DELTA RD	BLUE RIVER	OR	97413	2	
535163	44.173143	-122.854712	12/31/2016	3	92243 MARCOLA RD	MARCOLA	OR	97454	1	
535163	44.173158	-122.847744	12/31/2016	3	38383 CARTWRIGHT CREEK RD	MARCOLA	OR	97454	1	
535163	44.173159	-122.211208	12/31/2016	3	55115 MCKENZIE RIVER DR	BLUE RIVER	OR	97413	1	
535163	44.173165	-122.211223	12/31/2016	3	55135 MCKENZIE RIVER DR	BLUE RIVER	OR	97413	1	
535163	44.173201	-122.84542	12/31/2016	3	38481 CARTWRIGHT CREEK RD	MARCOLA	OR	97454	1	
535163	44.173198	-122.856288	12/31/2016	3	92238 MARCOLA RD	MARCOLA	OR	97454	1	
535163	44.173238	-122.86342	12/31/2016	3	92231 ALCORN ST	MARCOLA	OR	97454	1	
535163	44.173202	-122.199463	12/31/2016	3	55425 DELTA RD	BLUE RIVER	OR	97413	2	
535163	44.173252	-122.212454	12/31/2016	3	55080 MCKENZIE RIVER DR	BLUE RIVER	OR	97413	1	
535163	44.173249	-122.863949	12/31/2016	3	92230 ALCORN ST	MARCOLA	OR	97454	1	
535163	44.17329	-122.858931	12/31/2016	3	92221 CARSON ST	MARCOLA	OR	97454	1	
535163	44.17328	-122.200987	12/31/2016	3	55385 DELTA RD	BLUE RIVER	OR	97413	1	
535163	44.17336	-122.857587	12/31/2016	3	92217 MURDOCH ST	MARCOLA	OR	97454	1	
535163	44.173354	-122.856895	12/31/2016	3	92218 WALLING ST	MARCOLA	OR	97454	1	
535163	44.173367	-122.858394	12/31/2016	3	92228 MURDOCH ST	MARCOLA	OR	97454	1	
535163	44.173365	-122.856049	12/31/2016	3	92223 WALLING ST	MARCOLA	OR	97454	1	
535163	44.17347	-122.846067	12/31/2016	3	38457 CARTWRIGHT CREEK RD	MARCOLA	OR	97454	1	
535163	44.173407	-122.862413	12/31/2016	3	92236 WHITMORE ST	MARCOLA	OR	97454	1	
535163	44.173564	-122.85893	12/31/2016	3	92233 CARSON ST	MARCOLA	OR	97454	1	
535163	44.173563	-122.163569	12/31/2016	3	91818 TAYLOR RD	MCKENZIE BRIDGE	OR	97413	1	
535163	44.173614	-122.858393	12/31/2016	3	92234 MURDOCH ST	MARCOLA	OR	97454	1	
535163	44.173633	-122.863947	12/31/2016	3	92240 ALCORN ST	MARCOLA	OR	97454	1	
535163	44.173646	-122.854448	12/31/2016	3	LESS THAN 0.1 MILES NE OF QUEEN ST & MARCOLA RD	COBURG	OR	97454	1	
535163	44.173646	-122.854009	12/31/2016	3	92251 MARCOLA RD	MARCOLA	OR	97454	2	
535163	44.173688	-122.854684	12/31/2016	3	92235 QUEEN ST	MARCOLA	OR	97454	1	
535163	44.173668	-122.855597	12/31/2016	3	92240 QUEEN ST	MARCOLA	OR	97454	1	
535163	44.17369	-122.856927	12/31/2016	3	92236 WALLING ST	MARCOLA	OR	97454	3	
535163	44.17369	-122.857586	12/31/2016	3	92235 MURDOCH ST	MARCOLA	OR	97454	2	
535163	44.173713	-122.855253	12/31/2016	3	92228 QUEEN ST	MARCOLA	OR	97454	2	
535163	44.173694	-122.856086	12/31/2016	3	92231 WALLING ST	MARCOLA	OR	97454	1	
535163	44.17382	-122.858392	12/31/2016	3	92240 MURDOCH ST	MARCOLA	OR	97454	1	
535163	44.173751	-122.849517	12/31/2016	3	38353 CARTWRIGHT CREEK RD	MARCOLA	OR	97454	1	
535163	44.173825	-122.844506	12/31/2016	3	38499 CARTWRIGHT CREEK RD	MARCOLA	OR	97454	1	
535163	44.173879	-122.19476	12/31/2016	3	55560 MCKENZIE RIVER DR	BLUE RIVER	OR	97413	1	
535163	44.173839	-122.858929	12/31/2016	3	92247 CARSON ST	MARCOLA	OR	97454	1	
535163	44.173908	-122.863946	12/31/2016	3	92250 ALCORN ST	MARCOLA	OR	97454	1	
535163	44.173888	-122.165039	12/31/2016	3	56324 MCKENZIE HWY	MCKENZIE BRIDGE	OR	97413	1	
535163	44.173961	-122.211009	12/31/2016	3	55141 MCKENZIE RIVER DR	BLUE RIVER	OR	97413	1	
535163	44.17395	-122.162338	12/31/2016	3	56404 MCKENZIE HWY	MCKENZIE BRIDGE	OR	97413	1	
535163	44.173978	-122.162978	12/31/2016	3	91821 TAYLOR RD	MCKENZIE BRIDGE	OR	97413	1	
535163	44.173963	-121.32502	12/31/2016	3	65375 CLINE FALLS RD	BEND	OR	97703	1	
535163	44.173987	-122.162995	12/31/2016	3	91827 TAYLOR RD	MCKENZIE BRIDGE	OR	97413	1	
535163	44.173997	-122.856906	12/31/2016	3	92244 WALLING ST	MARCOLA	OR	97454	1	
535163	44.174006	-122.854185	12/31/2016	3	92256 MARCOLA RD	MARCOLA	OR	97454	1	
535163	44.174042	-122.197407	12/31/2016	3	55490 MCKENZIE RIVER DR	BLUE RIVER	OR	97413	1	
535163	44.174047	-122.857584	12/31/2016	3	92245 MURDOCH ST	MARCOLA	OR	97454	2	
535163	44.174062	-122.164117	12/31/2016	3	91824 TAYLOR RD	MCKENZIE BRIDGE	OR	97413	1	



CenturyLink - Oregon  
 2015 and 2016 CAF Phase II Location Information - HUBB Portal Information

Study Area Code*	Latitude*	Longitude*	Date of Deployment*	Download/ Upload Speed Tier*	Address*	City*	State*	Zip Code*	# of Units*	HUBB Location ID
535163	44.174053	-122.1641	12/31/2016	3	91830 TAYLOR RD	MCKENZIE BRIDGE	OR	97413	1	
535163	44.174067	-122.858391	12/31/2016	3	92250 MURDOCH ST	MARCOLA	OR	97454	1	
535163	44.174066	-122.209722	12/31/2016	3	55215 MCKENZIE RIVER DR	BLUE RIVER	OR	97413	1	
535163	44.174155	-122.850519	12/31/2016	3	38385 WENDLING RD	MARCOLA	OR	97454	1	
535163	44.174147	-122.195516	12/31/2016	3	55540 MCKENZIE RIVER DR	BLUE RIVER	OR	97413	1	
535163	44.174172	-122.196795	12/31/2016	3	55494 MCKENZIE RIVER DR	BLUE RIVER	OR	97413	1	
535163	44.17417	-122.856084	12/31/2016	3	92255 WALLING ST	MARCOLA	OR	97454	1	
535163	44.17423	-122.858927	12/31/2016	3	92257 CARSON ST	MARCOLA	OR	97454	1	
535163	44.174175	-122.196213	12/31/2016	3	55518 MCKENZIE RIVER DR	BLUE RIVER	OR	97413	1	
535163	44.174267	-122.197893	12/31/2016	3	55472 MCKENZIE RIVER DR	BLUE RIVER	OR	97413	1	
535163	44.174232	-122.863929	12/31/2016	3	92254 ALCORN ST	MARCOLA	OR	97454	1	
535163	44.174272	-122.165861	12/31/2016	3	56316 MCKENZIE HWY	MCKENZIE BRIDGE	OR	97413	2	
535163	44.174268	-122.855406	12/31/2016	3	92281 QUEEN ST	MARCOLA	OR	97454	1	
535163	44.174302	-122.862806	12/31/2016	3	92250 SCHOOLHOUSE ST	MARCOLA	OR	97454	1	
535163	44.174294	-122.198228	12/31/2016	3	55464 MCKENZIE RIVER DR	BLUE RIVER	OR	97413	1	
535163	44.174321	-122.85689	12/31/2016	3	92252 WALLING ST	MARCOLA	OR	97454	2	
535163	44.174321	-122.858423	12/31/2016	3	92256 MURDOCH ST	MARCOLA	OR	97454	1	
535163	44.174322	-122.854568	12/31/2016	3	92239 QUEEN ST	MARCOLA	OR	97454	1	
535163	44.174324	-122.198581	12/31/2016	3	55450 MCKENZIE RIVER DR	BLUE RIVER	OR	97413	1	
535163	44.174341	-122.163209	12/31/2016	3	91837 TAYLOR RD	MCKENZIE BRIDGE	OR	97413	4	
535163	44.174342	-122.198952	12/31/2016	3	55446 MCKENZIE RIVER DR	BLUE RIVER	OR	97413	1	
535163	44.174349	-122.865381	12/31/2016	3	37991 GREEN LN	MARCOLA	OR	97454	1	
535163	44.174366	-122.854073	12/31/2016	3	92270 MARCOLA RD	MARCOLA	OR	97454	1	
535163	44.17436	-122.199354	12/31/2016	3	55430 MCKENZIE RIVER DR	BLUE RIVER	OR	97413	1	
535163	44.174392	-122.166234	12/31/2016	3	56312 MCKENZIE HWY	MCKENZIE BRIDGE	OR	97413	1	
535163	44.174376	-122.857582	12/31/2016	3	92259 MURDOCH ST	MARCOLA	OR	97454	1	
535163	44.174487	-122.194892	12/31/2016	3	55554 MCKENZIE RIVER DR	BLUE RIVER	OR	97413	1	
535163	44.174398	-122.853301	12/31/2016	3	92275 MARCOLA RD	MARCOLA	OR	97454	2	
535163	44.1745	-122.19292	12/31/2016	3	55602 MCKENZIE RIVER DR	BLUE RIVER	OR	97413	3	
535163	44.174508	-122.864576	12/31/2016	3	37999 GREEN LN	MARCOLA	OR	97454	1	
535163	44.174519	-122.851369	12/31/2016	3	38341 WENDLING RD	MARCOLA	OR	97454	1	
535163	44.174546	-122.164767	12/31/2016	3	56340 MCKENZIE HWY	MCKENZIE BRIDGE	OR	97413	1	
535163	44.174569	-122.858421	12/31/2016	3	92264 MURDOCH ST	MARCOLA	OR	97454	1	
535163	44.174634	-122.856081	12/31/2016	3	92263 WALLING ST	MARCOLA	OR	97454	2	
535163	44.174592	-122.861904	12/31/2016	3	38071 MCDONALD LN	MARCOLA	OR	97454	2	
535163	44.174711	-122.858924	12/31/2016	3	92263 CARSON ST	MARCOLA	OR	97454	1	
535163	44.174713	-122.863927	12/31/2016	3	92282 ALCORN ST	MARCOLA	OR	97454	1	
535163	44.174746	-122.165103	12/31/2016	3	56334 MCKENZIE HWY	MCKENZIE BRIDGE	OR	97413	1	
535163	44.174755	-122.16269	12/31/2016	3	56393 MCKENZIE HWY	MCKENZIE BRIDGE	OR	97413	4	
535163	44.174785	-122.191403	12/31/2016	3	55636 MCKENZIE RIVER DR	BLUE RIVER	OR	97413	46	
535163	44.174786	-121.324799	12/31/2016	3	65411 CLINE FALLS RD	BEND	OR	97703	1	
535163	44.174839	-122.855388	12/31/2016	3	92269 WALLING ST	MARCOLA	OR	97454	1	
535163	44.174843	-122.856887	12/31/2016	3	92272 WALLING ST	MARCOLA	OR	97454	3	
535163	44.174845	-122.857579	12/31/2016	3	92285 MURDOCH ST	MARCOLA	OR	97454	1	
535163	44.174845	-122.861425	12/31/2016	3	38091 MCDONALD LN	MARCOLA	OR	97454	1	
535163	44.174886	-122.851946	12/31/2016	3	92295 MARCOLA RD	MARCOLA	OR	97454	1	
535163	44.174851	-122.86144	12/31/2016	3	92285 SCHOOLHOUSE ST	MARCOLA	OR	97454	1	
535163	44.174911	-122.16152	12/31/2016	3	56411 MCKENZIE HWY	MCKENZIE BRIDGE	OR	97413	4	

CenturyLink - Oregon  
 2015 and 2016 CAF Phase II Location Information - HUBB Portal Information

Study Area Code*	Latitude*	Longitude*	Date of Deployment*	Download/ Upload Speed Tier*	Address*	City*	State*	Zip Code*	# of Units*	HUBB Location ID
535163	44.174887	-122.854113	12/31/2016	3	92290 MARCOLA RD	MARCOLA	OR	97454	2	
535163	44.174931	-122.858386	12/31/2016	3	92272 MURDOCH ST	MARCOLA	OR	97454	1	
535163	44.174919	-122.167293	12/31/2016	3	56274 MCKENZIE HWY	MCKENZIE BRIDGE	OR	97413	1	
535163	44.17499	-122.190669	12/31/2016	3	55652 MCKENZIE RIVER DR	BLUE RIVER	OR	97413	1	
535163	44.174956	-122.860686	12/31/2016	3	92245 TRESTON LN	MARCOLA	OR	97454	1	
535163	44.174998	-122.162479	12/31/2016	3	56410 N BANK RD	MCKENZIE BRIDGE	OR	97413	1	
535163	44.175001	-122.856283	12/31/2016	3	92275 WALLING ST	MARCOLA	OR	97454	1	
535163	44.175088	-122.165237	12/31/2016	3	LESS THAN 0.1 MILES W OF N BANK RD & MCKENZIE HWY	CASCADIA	OR	97413	2	
535163	44.175001	-122.855937	12/31/2016	3	92271 WALLING ST	MARCOLA	OR	97454	1	
535163	44.175123	-122.164921	12/31/2016	3	LESS THAN 0.1 MILES NW OF N BANK RD & MCKENZIE HWY	CASCADIA	OR	97413	1	
535163	44.175107	-122.190352	12/31/2016	3	55662 MCKENZIE RIVER DR	BLUE RIVER	OR	97413	1	
535163	44.17528	-122.163625	12/31/2016	3	56377 MCKENZIE HWY	MCKENZIE BRIDGE	OR	97413	1	
535163	44.175224	-122.18999	12/31/2016	3	55686 MCKENZIE RIVER DR	BLUE RIVER	OR	97413	2	
535163	44.175281	-122.858935	12/31/2016	3	92293 CARSON ST	MARCOLA	OR	97454	1	
535163	44.175314	-122.167917	12/31/2016	3	56268 MCKENZIE HWY	BLUE RIVER	OR	97413	1	
535163	44.175352	-122.860306	12/31/2016	3	92251 TRESTON LN	MARCOLA	OR	97454	1	
535163	44.175367	-122.849709	12/31/2016	3	38393 WENDLING RD	MARCOLA	OR	97454	1	
535163	44.175375	-121.326716	12/31/2016	3	65435 CLINE FALLS RD	BEND	OR	97703	1	
535163	44.175429	-122.160566	12/31/2016	3	56460 N BANK RD	MCKENZIE BRIDGE	OR	97413	1	
535163	44.175459	-122.851778	12/31/2016	3	92319 MARCOLA RD	MARCOLA	OR	97454	1	
535163	44.175482	-122.852927	12/31/2016	3	92348 MARCOLA RD	MARCOLA	OR	97454	1	
535163	44.175475	-122.189295	12/31/2016	3	55696 MCKENZIE RIVER DR	BLUE RIVER	OR	97413	1	
535163	44.17562	-122.847346	12/31/2016	3	38446 WENDLING RD	MARCOLA	OR	97454	1	
535163	44.175597	-122.159961	12/31/2016	3	56474 N BANK RD	MCKENZIE BRIDGE	OR	97413	1	
535163	44.17568	-122.162295	12/31/2016	3	56413 N BANK RD	MCKENZIE BRIDGE	OR	97413	2	
535163	44.175654	-122.188778	12/31/2016	3	55720 MCKENZIE RIVER DR	BLUE RIVER	OR	97413	1	
535163	44.175712	-122.159416	12/31/2016	3	56496 N BANK RD	MCKENZIE BRIDGE	OR	97413	2	
535163	44.175706	-122.159401	12/31/2016	3	56502 N BANK RD	MCKENZIE BRIDGE	OR	97413	2	
535163	44.175762	-122.860275	12/31/2016	3	92322 CARSON ST	MARCOLA	OR	97454	1	
535163	44.175719	-122.168747	12/31/2016	3	56248 MCKENZIE HWY	BLUE RIVER	OR	97413	1	
535163	44.175889	-122.157501	12/31/2016	3	56532 N BANK RD	MCKENZIE BRIDGE	OR	97413	2	
535163	44.175762	-122.859053	12/31/2016	3	92297 CARSON ST	MARCOLA	OR	97454	1	
535163	44.175903	-122.188196	12/31/2016	3	55756 MCKENZIE RIVER DR	BLUE RIVER	OR	97413	1	
535163	44.175892	-122.203378	12/31/2016	3	55349 MCKENZIE RIVER DR	BLUE RIVER	OR	97413	2	
535163	44.17598	-122.156951	12/31/2016	3	56550 N BANK RD	MCKENZIE BRIDGE	OR	97413	1	
535163	44.175909	-122.18821	12/31/2016	3	55734 MCKENZIE RIVER DR	BLUE RIVER	OR	97413	1	
535163	44.176043	-122.161938	12/31/2016	3	56429 N BANK RD	MCKENZIE BRIDGE	OR	97413	2	
535163	44.176	-122.851526	12/31/2016	3	92323 MARCOLA RD	MARCOLA	OR	97454	2	
535163	44.176082	-122.170132	12/31/2016	3	56206 MCKENZIE HWY	BLUE RIVER	OR	97413	2	
535163	44.176057	-122.156587	12/31/2016	3	56564 N BANK RD	MCKENZIE BRIDGE	OR	97413	1	
535163	44.176148	-122.156217	12/31/2016	3	56578 N BANK RD	MCKENZIE BRIDGE	OR	97413	1	
535163	44.176112	-122.187679	12/31/2016	3	55740 MCKENZIE RIVER DR	BLUE RIVER	OR	97413	2	
535163	44.176194	-122.163713	12/31/2016	3	91919 TAYLOR RD	MCKENZIE BRIDGE	OR	97413	1	
535163	44.176163	-122.16119	12/31/2016	3	56449 N BANK RD	MCKENZIE BRIDGE	OR	97413	1	
535163	44.176235	-122.160412	12/31/2016	3	56467 N BANK RD	MCKENZIE BRIDGE	OR	97413	1	
535163	44.176194	-121.248211	12/31/2016	3	APPROXIMATELY 0.4 MILES SW OF N HIGHWAY 97 & 61ST ST	PRONGHORN	OR	97703	1	
535163	44.176347	-122.141729	12/31/2016	3	56965 MCKENZIE HWY	MCKENZIE BRIDGE	OR	97413	2	
535163	44.176347	-122.141023	12/31/2016	3	56975 MCKENZIE HWY	MCKENZIE BRIDGE	OR	97413	1	

CenturyLink - Oregon  
 2015 and 2016 CAF Phase II Location Information - HUBB Portal Information

Study Area Code*	Latitude*	Longitude*	Date of Deployment*	Download/ Upload Speed Tier*	Address*	City*	State*	Zip Code*	# of Units*	HUBB Location ID
535163	44.176352	-122.202073	12/31/2016	3	55357 MCKENZIE HWY	BLUE RIVER	OR	97413	1	
535163	44.176393	-122.200937	12/31/2016	3	55383 MCKENZIE HWY	BLUE RIVER	OR	97413	1	
535163	44.176461	-122.203351	12/31/2016	3	55315 MCKENZIE HWY	BLUE RIVER	OR	97413	2	
535163	44.176445	-122.159663	12/31/2016	3	56591 N BANK RD	MCKENZIE BRIDGE	OR	97413	2	
535163	44.176505	-122.198663	12/31/2016	3	55453 MCKENZIE HWY	BLUE RIVER	OR	97413	1	
535163	44.176475	-122.199282	12/31/2016	3	55433 MCKENZIE HWY	BLUE RIVER	OR	97413	1	
535163	44.176573	-122.143727	12/31/2016	3	56905 MCKENZIE HWY	MCKENZIE BRIDGE	OR	97413	1	
535163	44.176535	-122.186231	12/31/2016	3	55778 MCKENZIE HWY	BLUE RIVER	OR	97413	2	
535163	44.177015	-122.183329	12/31/2016	3	55836 MCKENZIE HWY	BLUE RIVER	OR	97413	1	
535163	44.176739	-122.193674	12/31/2016	3	55585 MCKENZIE HWY	BLUE RIVER	OR	97413	1	
535163	44.177293	-122.164708	12/31/2016	3	91975 TAYLOR RD	MCKENZIE BRIDGE	OR	97413	1	
535163	44.177282	-122.155373	12/31/2016	3	56594 N BANK RD	MCKENZIE BRIDGE	OR	97413	2	
535163	44.177559	-122.231405	12/31/2016	3	54547 MCKENZIE HWY	BLUE RIVER	OR	97413	1	
535163	44.17771	-122.140982	12/31/2016	3	56986 N BANK RD	MCKENZIE BRIDGE	OR	97413	1	
535163	44.17771	-122.140213	12/31/2016	3	57004 N BANK RD	MCKENZIE BRIDGE	OR	97413	2	
535163	44.177857	-122.137732	12/31/2016	3	57096 N BANK RD	MCKENZIE BRIDGE	OR	97413	9	
535163	44.177787	-122.141734	12/31/2016	3	56968 N BANK RD	MCKENZIE BRIDGE	OR	97413	1	
535163	44.177937	-122.142482	12/31/2016	3	56948 N BANK RD	MCKENZIE BRIDGE	OR	97413	1	
535163	44.178035	-122.135985	12/31/2016	3	57108 N BANK RD	MCKENZIE BRIDGE	OR	97413	1	
535163	44.178075	-122.143057	12/31/2016	3	56928 N BANK RD	MCKENZIE BRIDGE	OR	97413	1	
535163	44.178183	-122.143521	12/31/2016	3	56918 N BANK RD	MCKENZIE BRIDGE	OR	97413	1	
535163	44.178217	-122.164893	12/31/2016	3	91981 TAYLOR RD	MCKENZIE BRIDGE	OR	97413	1	
535163	44.178318	-122.144069	12/31/2016	3	56898 N BANK RD	MCKENZIE BRIDGE	OR	97413	1	
535163	44.178443	-122.860117	12/31/2016	3	92340 CARSON ST	MARCOLA	OR	97454	1	
535163	44.178575	-122.15561	12/31/2016	3	56630 N BANK RD	MCKENZIE BRIDGE	OR	97413	1	
535163	44.178492	-122.144978	12/31/2016	3	56836 N BANK RD	MCKENZIE BRIDGE	OR	97413	1	
535163	44.178711	-122.197691	12/31/2016	3	55425 MCKENZIE HWY	BLUE RIVER	OR	97413	1	
535163	44.178645	-122.848479	12/31/2016	3	38441 WENDLING RD	MARCOLA	OR	97454	2	
535163	44.178855	-122.136212	12/31/2016	3	57101 N BANK RD	MCKENZIE BRIDGE	OR	97413	2	
535163	44.178728	-122.144688	12/31/2016	3	APPROXIMATLEY 0.3 MILES W OF NFD ROAD 700 & N BANK RD	CASCADIA	OR	97413	1	
535163	44.178944	-122.182763	12/31/2016	3	55855 MCKENZIE HWY	BLUE RIVER	OR	97413	1	
535163	44.17894	-122.135633	12/31/2016	3	57111 N BANK RD	MCKENZIE BRIDGE	OR	97413	1	
535163	44.178987	-122.138986	12/31/2016	3	57023 N BANK RD	MCKENZIE BRIDGE	OR	97413	2	
535163	44.179378	-122.139395	12/31/2016	3	57017 N BANK RD	MCKENZIE BRIDGE	OR	97413	1	
535163	44.179401	-122.139806	12/31/2016	3	57009 N BANK RD	MCKENZIE BRIDGE	OR	97413	1	
535163	44.179433	-122.140392	12/31/2016	3	56991 N BANK RD	MCKENZIE BRIDGE	OR	97413	1	
535163	44.179451	-122.140964	12/31/2016	3	56985 N BANK RD	MCKENZIE BRIDGE	OR	97413	1	
535163	44.179457	-122.141449	12/31/2016	3	56971 N BANK RD	MCKENZIE BRIDGE	OR	97413	1	
535163	44.180034	-122.142869	12/31/2016	3	56989 N BANK RD	MCKENZIE BRIDGE	OR	97413	1	
535163	44.179615	-122.144333	12/31/2016	3	56891 N BANK RD	MCKENZIE BRIDGE	OR	97413	1	
535163	44.180038	-122.143653	12/31/2016	3	56905 N BANK RD	MCKENZIE BRIDGE	OR	97413	2	
535163	44.180308	-122.14142	12/31/2016	3	57015 N BANK RD	MCKENZIE BRIDGE	OR	97413	2	
535163	44.180523	-122.210434	12/31/2016	3	54947 MCKENZIE HWY	BLUE RIVER	OR	97413	3	
535163	44.180588	-122.137482	12/31/2016	3	57041 N BANK RD	MCKENZIE BRIDGE	OR	97413	1	
535163	44.180891	-122.191901	12/31/2016	3	55805 MCKENZIE HWY	BLUE RIVER	OR	97413	1	
535163	44.181376	-122.128855	12/31/2016	3	57311 N BANK RD	MCKENZIE BRIDGE	OR	97413	1	
535163	44.182171	-122.145397	12/31/2016	3	56877 N BANK RD	MCKENZIE BRIDGE	OR	97413	1	
535163	44.182536	-121.320065	12/31/2016	3	65620 CLINE FALLS RD	BEND	OR	97703	1	

CenturyLink - Oregon  
 2015 and 2016 CAF Phase II Location Information - HUBB Portal Information

Study Area Code*	Latitude*	Longitude*	Date of Deployment*	Download/ Upload Speed Tier*	Address*	City*	State*	Zip Code*	# of Units*	HUBB Location ID
535163	44.182358	-122.137396	12/31/2016	3	57061 N BANK RD	MCKENZIE BRIDGE	OR	97413	1	
535163	44.18612	-122.081665	12/31/2016	3	APPROXIMATLEY 0.2 MILES NE OF MCKENZIE HWY & BELNAP SPRINGS RD	BLACK BUTTE RANCH	OR	97413	1	
535163	44.186836	-122.062707	12/31/2016	3	APPROXIMATLEY 0.3 MILES N OF YALE LN & OLD MCKENZIE HWY	BLACK BUTTE RANCH	OR	97413	1	
535163	44.191977	-123.122911	12/31/2016	3	APPROXIMATLEY 0.2 MILES N OF E CROSSROADS LN & COBURG RD	JUNCTION CITY	OR	97446	1	
535163	44.192506	-122.895195	12/31/2016	3	37147 PARSONS CREEK RD	SPRINGFIELD	OR	97478	1	
535163	44.200475	-121.336275	12/31/2016	3	19720 INNES MARKET RD	BEND	OR	97703	1	
535163	44.206157	-121.362243	12/31/2016	3	19225 DUSTY LOOP	BEND	OR	97703	1	
535163	44.207531	-121.029916	12/31/2016	3	APPROXIMATLEY 0.1 MILES W OF SW REIF RD & SW BUSSETT RD	PRONGHORN	OR	97753	3	
535163	44.208712	-121.416244	12/31/2016	3	66345 HIGHWAY 20	BEND	OR	97702	2	
535163	44.208739	-121.338539	12/31/2016	3	66399 BARR RD	BEND	OR	97703	2	
535163	44.209035	-121.346281	12/31/2016	3	19575 DUSTY LOOP	BEND	OR	97703	1	
535163	44.209264	-121.447181	12/31/2016	3	LESS THAN 0.1 MILES SE OF JOSHUA CT & JERICHO RD	TUMALO	OR	97703	1	
535163	44.209462	-121.446238	12/31/2016	3	66360 JERICHO RD	BEND	OR	97703	1	
535163	44.212228	-121.448314	12/31/2016	3	APPROXIMATLEY 0.2 MILES N OF JOSHUA CT & JERICHO RD	TUMALO	OR	97703	1	
535163	44.217673	-121.425156	12/31/2016	3	APPROXIMATLEY 0.1 MILES NW OF HIGHWAY 20 & FRYREAR RD	TUMALO	OR	97703	2	
535163	44.218056	-121.425085	12/31/2016	3	66585 FRYREAR RD	BEND	OR	97703	2	
535163	44.220881	-121.424037	12/31/2016	3	66875 FRYREAR RD	BEND	OR	97703	1	
535163	44.229078	-123.206115	12/31/2016	3	LESS THAN 0.1 MILES N OF W 17TH AVE & JUNIPER ST	JUNCTION CITY	OR	97448	2	
535163	44.229072	-121.44889	12/31/2016	3	66985 ROCK ISLAND LN	BEND	OR	97703	1	
535163	44.22977	-120.998167	12/31/2016	3	12087 SW LATAKOMIE ST	POWELL BUTTE	OR	97753	1	
535163	44.229087	-120.999344	12/31/2016	3	12135 SW LATAKOMIE ST	POWELL BUTTE	OR	97753	1	
535163	44.229806	-121.000966	12/31/2016	3	8098 SW YAHOOSKIN DR	POWELL BUTTE	OR	97753	1	
535163	44.230313	-120.997068	12/31/2016	3	11997 SW LATAKOMIE ST	POWELL BUTTE	OR	97753	1	
535163	44.230657	-120.995347	12/31/2016	3	11867 SW LATAKOMIE ST	POWELL BUTTE	OR	97753	1	
535163	44.230845	-121.000964	12/31/2016	3	7958 SW YAHOOSKIN DR	POWELL BUTTE	OR	97753	1	
535163	44.231565	-120.992133	12/31/2016	3	11611 SW LATAKOMIE ST	POWELL BUTTE	OR	97753	1	
535163	44.231723	-121.000955	12/31/2016	3	7852 SW YAHOOSKIN DR	POWELL BUTTE	OR	97753	1	
535163	44.232001	-120.995229	12/31/2016	3	11912 SW RIGGS RD	POWELL BUTTE	OR	97753	1	
535163	44.232004	-120.993985	12/31/2016	3	11810 SW RIGGS RD	POWELL BUTTE	OR	97753	1	
535163	44.232054	-120.996452	12/31/2016	3	12000 SW RIGGS RD	POWELL BUTTE	OR	97753	1	
535163	44.232085	-120.999078	12/31/2016	3	12202 SW RIGGS RD	POWELL BUTTE	OR	97753	1	
535163	44.232577	-121.001016	12/31/2016	3	7764 SW YAHOOSKIN DR	POWELL BUTTE	OR	97753	1	
535163	44.232087	-120.997773	12/31/2016	3	12110 SW RIGGS RD	POWELL BUTTE	OR	97753	1	
535163	44.234968	-121.025478	12/31/2016	3	7380 SW REIF RD	POWELL BUTTE	OR	97753	1	
535163	44.233564	-121.008425	12/31/2016	3	LESS THAN 0.1 MILES NW OF SW RIGGS RD & SW COPLEY RD	REDMOND	OR	97753	3	
535163	44.236725	-121.011	12/31/2016	3	7411 SW COPLEY RD	POWELL BUTTE	OR	97753	3	
535163	44.236395	-121.017428	12/31/2016	3	13501 SW RIGGS RD	POWELL BUTTE	OR	97753	2	
535163	44.238213	-121.006926	12/31/2016	3	7122 SW COPLEY RD	POWELL BUTTE	OR	97753	1	
535163	44.238105	-121.003032	12/31/2016	3	6902 SW COPLEY RD	POWELL BUTTE	OR	97753	1	
535163	44.243078	-121.006471	12/31/2016	3	6420 SW COPLEY RD	POWELL BUTTE	OR	97753	1	
535163	44.243107	-121.007495	12/31/2016	3	APPROXIMATLEY 0.3 MILES S OF SW HIGHWAY 126 & SW COPLEY RD	REDMOND	OR	97753	1	
535163	44.261107	-121.230032	12/31/2016	3	5104 SW OBSIDIAN AVE	REDMOND	OR	97756	1	
535163	44.260194	-121.226979	12/31/2016	3	4806 SW OBSIDIAN AVE	REDMOND	OR	97756	1	
535163	44.271412	-121.51321	12/31/2016	3	APPROXIMATLEY 0.3 MILES NW OF SPUNKY DR & HIGHWAY 20	SISTERS	OR	97703	2	
535163	44.281074	-120.797002	12/31/2016	3	APPROXIMATLEY 0.7 MILES SE OF SE GRAVY GULCH WAY & SE BREESE WAY	PRINEVILLE	OR	97754	1	
535163	44.280157	-120.899879	12/31/2016	3	4440 SW AIRPORT RD	PRINEVILLE	OR	97754	1	
535163	44.29885	-120.72903	12/31/2016	3	9300 NE OCHOCO HWY	PRINEVILLE	OR	97754	1	
535163	44.298699	-120.782077	12/31/2016	3	5408 NE OCHOCO HWY	PRINEVILLE	OR	97754	1	

CenturyLink - Oregon  
 2015 and 2016 CAF Phase II Location Information - HUBB Portal Information

Study Area Code*	Latitude*	Longitude*	Date of Deployment*	Download/ Upload Speed Tier*	Address*	City*	State*	Zip Code*	# of Units*	HUBB Location ID
535163	44.299115	-120.765416	12/31/2016	3	198 SE RESORT CT	PRINEVILLE	OR	97754	1	
535163	44.299001	-120.764606	12/31/2016	3	176 SE RESORT CT	PRINEVILLE	OR	97754	1	
535163	44.29965	-120.749051	12/31/2016	3	7961 NE RIVER RD	PRINEVILLE	OR	97754	2	
535163	44.299116	-120.765998	12/31/2016	3	220 SE RESORT CT	PRINEVILLE	OR	97754	1	
535163	44.300209	-120.767851	12/31/2016	3	120 NE SHORT LN	PRINEVILLE	OR	97754	2	
535163	44.300168	-120.739083	12/31/2016	3	8790 NE OCHOCO HWY	PRINEVILLE	OR	97754	1	
535163	44.300368	-120.77124	12/31/2016	3	100 NE JUMPING GRASS LN	PRINEVILLE	OR	97754	1	
535163	44.301096	-120.765707	12/31/2016	3	225 SE RESORT CT	PRINEVILLE	OR	97754	2	
535163	44.301359	-120.744102	12/31/2016	3	8488 NE OCHOCO HWY	PRINEVILLE	OR	97754	1	
535163	44.302268	-120.776692	12/31/2016	3	APPROXIMATLEY 0.3 MILES SW OF NE OCHOCO HWY & NE JUMPING GRASS LN	PRINEVILLE	OR	97754	1	
535163	44.302563	-120.740901	12/31/2016	3	8510 NE OCHOCO HWY	PRINEVILLE	OR	97754	1	
535163	44.303798	-120.759802	12/31/2016	3	285 NE HOGAN LN	PRINEVILLE	OR	97754	2	
535163	44.304621	-120.759705	12/31/2016	3	397 NE HOGAN LN	PRINEVILLE	OR	97754	3	
535163	44.30765	-120.817174	12/31/2016	3	2443 NE ZENITH CT	PRINEVILLE	OR	97754	31	
535163	44.311182	-121.236384	12/31/2016	3	3705 NW 55TH ST	REDMOND	OR	97756	1	
535163	44.309161	-120.762377	12/31/2016	3	910 NE JOHNSON CREEK RD	PRINEVILLE	OR	97754	2	
535163	44.317403	-121.135581	12/31/2016	3	4600 NE 29TH CT	REDMOND	OR	97756	1	
535163	44.312193	-120.758148	12/31/2016	3	1201 NE WYOMING DR	PRINEVILLE	OR	97754	1	
535163	44.318756	-121.133801	12/31/2016	3	LESS THAN 0.1 MILES S OF NE 29TH ST & NE 29TH CT	TERREBONNE	OR	97756	1	
535163	44.31874	-121.136302	12/31/2016	3	APPROXIMATLEY 0.1 MILES W OF NE 29TH ST & NE 29TH CT	TERREBONNE	OR	97756	1	
535163	44.31939	-121.135888	12/31/2016	3	2730 NE ONEIL WAY	REDMOND	OR	97756	1	
535163	44.318928	-120.7643	12/31/2016	3	6740 NE GOPHER DR	PRINEVILLE	OR	97754	1	
535163	44.320509	-121.147726	12/31/2016	3	1723 NE ONEIL WAY	REDMOND	OR	97756	2	
535163	44.320216	-121.159474	12/31/2016	3	APPROXIMATLEY 0.4 MILES W OF NE ONEIL WAY & NE 15TH ST	TERREBONNE	OR	97756	1	
535163	44.320646	-121.146289	12/31/2016	3	1837 NE ONEIL WAY	REDMOND	OR	97756	1	
535163	44.320562	-121.158036	12/31/2016	3	915 NE ONEIL WAY	REDMOND	OR	97756	1	
535163	44.321591	-121.147792	12/31/2016	3	1717 NE ONEIL WAY	REDMOND	OR	97756	1	
535163	44.321001	-121.149593	12/31/2016	3	1527 NE ONEIL WAY	REDMOND	OR	97756	1	
535163	44.322348	-121.144539	12/31/2016	3	1997 NE ONEIL WAY	REDMOND	OR	97756	1	
535163	44.321819	-121.160882	12/31/2016	3	747 NE ONEIL WAY	REDMOND	OR	97756	4	
535163	44.324184	-121.144817	12/31/2016	3	5247 NE 15TH DR	REDMOND	OR	97756	1	
535163	44.323943	-121.1747	12/31/2016	3	APPROXIMATLEY 0.2 MILES S OF NW GALLOWAY AVE & N HIGHWAY 97	TERREBONNE	OR	97756	2	
535163	44.324457	-120.875628	12/31/2016	3	2503 NW LIESER LN	PRINEVILLE	OR	97754	1	
535163	44.325146	-120.892255	12/31/2016	3	3041 NW MADRAS HWY	PRINEVILLE	OR	97754	2	
535163	44.325382	-121.160905	12/31/2016	3	5330 NE 5TH ST	REDMOND	OR	97756	1	
535163	44.326765	-121.23888	12/31/2016	3	5840 NW GALLOWAY LOOP	REDMOND	OR	97756	1	
535163	44.326502	-121.119766	12/31/2016	3	LESS THAN 0.1 MILES W OF NE ONEIL WAY & NE 41ST ST	TERREBONNE	OR	97756	1	
535163	44.327894	-121.145959	12/31/2016	3	5385 NE 15TH DR	REDMOND	OR	97756	2	
535163	44.327198	-121.187347	12/31/2016	3	5590 NW 19TH ST	TERREBONNE	OR	97760	1	
535163	44.32796	-120.769429	12/31/2016	3	6226 NE BIRDSONG LN	PRINEVILLE	OR	97754	1	
535163	44.328003	-121.177587	12/31/2016	3	5720 NW 10TH ST	TERREBONNE	OR	97760	3	
535163	44.328159	-120.768452	12/31/2016	3	6248 NE BIRDSONG LN	PRINEVILLE	OR	97754	2	
535163	44.329453	-120.895508	12/31/2016	3	3195 NW MADRAS HWY	PRINEVILLE	OR	97754	1	
535163	44.328164	-120.767226	12/31/2016	3	6450 NE BIRDSONG LN	PRINEVILLE	OR	97754	4	
535163	44.331427	-121.101408	12/31/2016	3	APPROXIMATLEY 0.5 MILES NE OF NE ONEIL WAY & BOZARTH RD	TERREBONNE	OR	97756	1	
535163	44.33111	-121.177867	12/31/2016	3	5994 NW 10TH ST	TERREBONNE	OR	97760	1	
535163	44.334187	-121.177744	12/31/2016	3	6160 NW 10TH ST	TERREBONNE	OR	97760	1	
535163	44.332337	-121.177503	12/31/2016	3	6130 NW 10TH ST	TERREBONNE	OR	97760	1	

CenturyLink - Oregon  
 2015 and 2016 CAF Phase II Location Information - HUBB Portal Information

Study Area Code*	Latitude*	Longitude*	Date of Deployment*	Download/ Upload Speed Tier*	Address*	City*	State*	Zip Code*	# of Units*	HUBB Location ID
535163	44.336268	-120.903904	12/31/2016	3	4101 NW MADRAS HWY	PRINEVILLE	OR	97754	1	
535163	44.334699	-121.177691	12/31/2016	3	6190 NW 10TH ST	TERREBONNE	OR	97760	2	
535163	44.336527	-121.313679	12/31/2016	3	70007 BUCKHORN RD	REDMOND	OR	97756	2	
535163	44.339513	-120.8922	12/31/2016	3	3901 NW ELLIOTT LN	PRINEVILLE	OR	97754	1	
535163	44.337274	-120.913856	12/31/2016	3	4451 NW MADRAS HWY	PRINEVILLE	OR	97754	2	
535163	44.340545	-120.893654	12/31/2016	3	3933 NW ELLIOTT LN	PRINEVILLE	OR	97754	1	
535163	44.340125	-120.924143	12/31/2016	3	4820 NW ELLIOTT RD	PRINEVILLE	OR	97754	2	
535163	44.340736	-120.88955	12/31/2016	3	3540 NW SUNSET LN	PRINEVILLE	OR	97754	2	
535163	44.340735	-120.888472	12/31/2016	3	3450 NW SUNSET LN	PRINEVILLE	OR	97754	1	
535163	44.34074	-120.89084	12/31/2016	3	3610 NW SUNSET LN	PRINEVILLE	OR	97754	2	
535163	44.340743	-120.892098	12/31/2016	3	3742 NW SUNSET LN	PRINEVILLE	OR	97754	2	
535163	44.341043	-120.887868	12/31/2016	3	3400 NW SUNSET LN	PRINEVILLE	OR	97754	2	
535163	44.341041	-120.887128	12/31/2016	3	3330 NW SUNSET LN	PRINEVILLE	OR	97754	3	
535163	44.341152	-120.895036	12/31/2016	3	4003 NW ELLIOTT LN	PRINEVILLE	OR	97754	2	
535163	44.341116	-120.893423	12/31/2016	3	3850 NW SUNSET LN	PRINEVILLE	OR	97754	2	
535163	44.342809	-120.758973	12/31/2016	3	4550 NE JOHNSON CREEK RD	PRINEVILLE	OR	97754	2	
535163	44.344206	-120.913636	12/31/2016	3	5288 NW MADRAS HWY	PRINEVILLE	OR	97754	4	
535163	44.34535	-120.957004	12/31/2016	3	8892 NW CAMPBELL RANCH RD	PRINEVILLE	OR	97754	1	
535163	44.351401	-120.956301	12/31/2016	3	APPROXIMATLEY 0.5 MILES NW OF NW SPRING CREEK RD & NW CAMPBELL RANCH RD	PRINEVILLE	OR	97754	1	
535163	44.351574	-120.89052	12/31/2016	3	6487 NW LAMONTA RD	PRINEVILLE	OR	97754	1	
535163	44.353963	-120.901806	12/31/2016	3	5950 NW PUCKETT RD	PRINEVILLE	OR	97754	1	
535163	44.357273	-120.901635	12/31/2016	3	6222 NW PUCKETT RD	PRINEVILLE	OR	97754	1	
535163	44.356645	-122.908608	12/31/2016	3	37030 MCHARGUE LN	BROWNSVILLE	OR	97327	1	
535163	44.36668	-122.948603	12/31/2016	3	35854 COURTNEY CREEK DR	BROWNSVILLE	OR	97327	2	
535163	44.360721	-120.903896	12/31/2016	3	4540 NW GRIMES RD	PRINEVILLE	OR	97754	1	
535163	44.377705	-121.185502	12/31/2016	3	APPROXIMATLEY 0.3 MILES W OF NW WIMP WAY & NW ICE AVE	TERREBONNE	OR	97760	2	
535163	44.371786	-121.176551	12/31/2016	3	699 NW EBY AVE	TERREBONNE	OR	97760	1	
535163	44.37796	-121.184415	12/31/2016	3	APPROXIMATLEY 0.3 MILES W OF NW WIMP WAY & NW ICE AVE	TERREBONNE	OR	97760	1	
535163	44.378315	-121.194657	12/31/2016	3	2323 NW ICE AVE	TERREBONNE	OR	97760	2	
535163	44.378587	-122.964486	12/31/2016	3	35580 HIGHWAY 228	BROWNSVILLE	OR	97327	1	
535163	44.37855	-121.184331	12/31/2016	3	1501 NW ICE AVE	TERREBONNE	OR	97760	1	
535163	44.379578	-121.191058	12/31/2016	3	2121 NW ICE AVE	TERREBONNE	OR	97760	1	
535163	44.382884	-122.971175	12/31/2016	3	35440 HIGHWAY 228	BROWNSVILLE	OR	97327	2	
535163	44.383163	-122.971748	12/31/2016	3	APPROXIMATLEY 0.1 MILES E OF WALKER LN & HALSEY SWEET HOME HWY	BROWNSVILLE	OR	97327	1	
535163	44.383261	-122.967159	12/31/2016	3	35559 HIGHWAY 228	BROWNSVILLE	OR	97327	3	
535163	44.384098	-122.976509	12/31/2016	3	35310 HIGHWAY 228	BROWNSVILLE	OR	97327	3	
535163	44.383343	-122.972902	12/31/2016	3	LESS THAN 0.1 MILES SE OF WALKER LN & HALSEY SWEET HOME HWY	BROWNSVILLE	OR	97327	1	
535163	44.384209	-122.985887	12/31/2016	3	610 WASHBURN ST	BROWNSVILLE	OR	97327	2	
535163	44.384117	-122.972135	12/31/2016	3	35421 HIGHWAY 228	BROWNSVILLE	OR	97327	2	
535163	44.384662	-122.964617	12/31/2016	3	35615 HIGHWAY 228	BROWNSVILLE	OR	97327	1	
535163	44.384569	-122.98604	12/31/2016	3	600 WASHBURN ST	BROWNSVILLE	OR	97327	2	
535163	44.384968	-122.985982	12/31/2016	3	516 WASHBURN ST	BROWNSVILLE	OR	97327	2	
535163	44.38485	-122.948648	12/31/2016	3	36066 NORTHERN DR	BROWNSVILLE	OR	97327	1	
535163	44.385697	-122.985991	12/31/2016	3	424 WASHBURN ST	BROWNSVILLE	OR	97327	2	
535163	44.385237	-122.985985	12/31/2016	3	504 WASHBURN ST	BROWNSVILLE	OR	97327	2	
535163	44.38606	-122.973172	12/31/2016	3	35373 HIGHWAY 228	BROWNSVILLE	OR	97327	1	
535163	44.385967	-122.986129	12/31/2016	3	410 WASHBURN ST	BROWNSVILLE	OR	97327	2	
535163	44.386886	-122.979723	12/31/2016	3	307 FAUST ST	BROWNSVILLE	OR	97327	1	

CenturyLink - Oregon  
 2015 and 2016 CAF Phase II Location Information - HUBB Portal Information

Study Area Code*	Latitude*	Longitude*	Date of Deployment*	Download/ Upload Speed Tier*	Address*	City*	State*	Zip Code*	# of Units*	HUBB Location ID
535163	44.386616	-122.979713	12/31/2016	3	315 FAUST ST	BROWNSVILLE	OR	97327	1	
535163	44.386887	-122.97934	12/31/2016	3	304 MOYER ST	BROWNSVILLE	OR	97327	1	
535163	44.38689	-122.978728	12/31/2016	3	303 MOYER ST	BROWNSVILLE	OR	97327	2	
535163	44.386891	-122.978346	12/31/2016	3	308 HUME ST	BROWNSVILLE	OR	97327	1	
535163	44.387176	-122.987716	12/31/2016	3	LESS THAN 0.1 MILES SE OF W BISHOP WAY & LOUCKS WAY	BROWNSVILLE	OR	97327	1	
535163	44.387356	-122.971495	12/31/2016	3	35445 HIGHWAY 228	BROWNSVILLE	OR	97327	1	
535163	44.387342	-122.977822	12/31/2016	3	LESS THAN 0.1 MILES N OF HUME ST & E WASHINGTON AVE	BROWNSVILLE	OR	97327	1	
535163	44.387503	-122.995759	12/31/2016	3	APPROXIMATELY 0.2 MILES SW OF PEARL ST & HALSEY SWEET HOME HWY	BROWNSVILLE	OR	97327	1	
535163	44.387701	-123.005306	12/31/2016	3	34646 HIGHWAY 228	BROWNSVILLE	OR	97327	1	
535163	44.387882	-123.000949	12/31/2016	3	34656 ENOS DR	BROWNSVILLE	OR	97327	1	
535163	44.388117	-122.985784	12/31/2016	3	LESS THAN 0.1 MILES SW OF WASHBURN ST & VROMAN AVE	BROWNSVILLE	OR	97327	1	
535163	44.388189	-122.975156	12/31/2016	3	27251 HUME ST	BROWNSVILLE	OR	97327	2	
535163	44.388245	-123.001907	12/31/2016	3	APPROXIMATELY 0.4 MILES W OF PEARL ST & HALSEY SWEET HOME HWY	BROWNSVILLE	OR	97327	1	
535163	44.388344	-122.956555	12/31/2016	3	APPROXIMATELY 0.5 MILES SE OF NORTHERN DR & KIRK AVE	BROWNSVILLE	OR	97327	1	
535163	44.388491	-122.977351	12/31/2016	3	400 HUME ST	BROWNSVILLE	OR	97327	2	
535163	44.388525	-122.985799	12/31/2016	3	LESS THAN 0.1 MILES N OF WASHBURN ST & VROMAN AVE	BROWNSVILLE	OR	97327	1	
535163	44.388601	-122.933705	12/31/2016	3	APPROXIMATELY 0.2 MILES W OF NORTHERN DR & MOUNTAIN HOME DR	BROWNSVILLE	OR	97327	3	
535163	44.3886	-122.979067	12/31/2016	3	231 FAUST ST	BROWNSVILLE	OR	97327	1	
535163	44.388779	-122.989785	12/31/2016	3	LESS THAN 0.1 MILES E OF TRAILER CT & LOUCKS WAY	BROWNSVILLE	OR	97327	2	
535163	44.38892	-122.990891	12/31/2016	3	LESS THAN 0.1 MILES N OF TRAILER CT & LOUCKS WAY	BROWNSVILLE	OR	97327	21	
535163	44.389642	-122.997241	12/31/2016	3	34777 HIGHWAY 228	BROWNSVILLE	OR	97327	4	
535163	44.388966	-122.991721	12/31/2016	3	624 LOUCKS WAY	BROWNSVILLE	OR	97327	5	
535163	44.390279	-122.991567	12/31/2016	3	628 LOUCKS WAY	BROWNSVILLE	OR	97327	1	
535163	44.389662	-121.220782	12/31/2016	3	12430 NW CHINOOK DR	TERREBONNE	OR	97760	1	
535163	44.390904	-122.965866	12/31/2016	3	35534 NORTHERN DR	BROWNSVILLE	OR	97327	1	
535163	44.390423	-122.966458	12/31/2016	3	35580 NORTHERN DR	BROWNSVILLE	OR	97327	1	
535163	44.391363	-121.226507	12/31/2016	3	4620 SW PUMA RD	TERREBONNE	OR	97760	2	
535163	44.391501	-122.966712	12/31/2016	3	35565 KIRK AVE	BROWNSVILLE	OR	97327	1	
535163	44.39175	-122.96875	12/31/2016	3	35520 KIRK AVE	BROWNSVILLE	OR	97327	1	
535163	44.391786	-122.992023	12/31/2016	3	714 LOUCKS WAY	BROWNSVILLE	OR	97327	1	
535163	44.392092	-122.967328	12/31/2016	3	35550 KIRK AVE	BROWNSVILLE	OR	97327	1	
535163	44.392262	-122.963485	12/31/2016	3	APPROXIMATELY 0.1 MILES E OF NORTHERN DR & KIRK AVE	BROWNSVILLE	OR	97327	1	
535163	44.392258	-122.964638	12/31/2016	3	LESS THAN 0.1 MILES E OF NORTHERN DR & KIRK AVE	BROWNSVILLE	OR	97327	1	
535163	44.393027	-122.994779	12/31/2016	3	27536 PEARL ST	BROWNSVILLE	OR	97327	1	
535163	44.393425	-122.964049	12/31/2016	3	35613 KIRK AVE	BROWNSVILLE	OR	97327	1	
535163	44.393119	-122.961306	12/31/2016	3	35645 KIRK AVE	BROWNSVILLE	OR	97327	1	
535163	44.393708	-121.22421	12/31/2016	3	4700 NW ANTELOPE DR	TERREBONNE	OR	97760	1	
535163	44.393707	-121.226359	12/31/2016	3	4800 NW ANTELOPE DR	TERREBONNE	OR	97760	1	
535163	44.393875	-122.960136	12/31/2016	3	35700 KIRK AVE	BROWNSVILLE	OR	97327	1	
535163	44.394479	-122.959715	12/31/2016	3	APPROXIMATELY 0.3 MILES NE OF NORTHERN DR & KIRK AVE	BROWNSVILLE	OR	97327	1	
535163	44.39531	-122.993468	12/31/2016	3	27535 PEARL ST	BROWNSVILLE	OR	97327	1	
535163	44.397951	-121.242458	12/31/2016	3	5625 SW COTTONTAIL DR	TERREBONNE	OR	97760	1	
535163	44.397956	-121.239653	12/31/2016	3	5605 SW COTTONTAIL DR	TERREBONNE	OR	97760	1	
535163	44.399117	-122.99683	12/31/2016	3	34820 HENSHAW DR	BROWNSVILLE	OR	97327	1	
535163	44.398299	-123.00041	12/31/2016	3	34734 HENSHAW DR	BROWNSVILLE	OR	97327	1	
535163	44.399755	-122.993078	12/31/2016	3	34728 HENSHAW DR	BROWNSVILLE	OR	97327	2	
535163	44.400214	-122.974208	12/31/2016	3	27722 PINE VIEW RD	BROWNSVILLE	OR	97327	1	
535163	44.400672	-122.969608	12/31/2016	3	35500 OAK VIEW DR	BROWNSVILLE	OR	97327	1	

CenturyLink - Oregon  
 2015 and 2016 CAF Phase II Location Information - HUBB Portal Information

Study Area Code*	Latitude*	Longitude*	Date of Deployment*	Download/ Upload Speed Tier*	Address*	City*	State*	Zip Code*	# of Units*	HUBB Location ID
535163	44.400555	-122.98304	12/31/2016	3	27780 BROWNSVILLE RD	BROWNSVILLE	OR	97327	1	
535163	44.400787	-122.977665	12/31/2016	3	35292 OAK VIEW DR	BROWNSVILLE	OR	97327	1	
535163	44.400702	-123.005926	12/31/2016	3	34722 HENSHAW DR	BROWNSVILLE	OR	97327	1	
535163	44.400832	-122.976443	12/31/2016	3	35340 OAK VIEW DR	BROWNSVILLE	OR	97327	1	
535163	44.400792	-122.971851	12/31/2016	3	35440 OAK VIEW DR	BROWNSVILLE	OR	97327	1	
535163	44.400947	-122.978919	12/31/2016	3	35266 OAK VIEW DR	BROWNSVILLE	OR	97327	1	
535163	44.401276	-122.968172	12/31/2016	3	35506 OAK VIEW DR	BROWNSVILLE	OR	97327	1	
535163	44.40131	-122.974793	12/31/2016	3	35372 OAK VIEW DR	BROWNSVILLE	OR	97327	2	
535163	44.401489	-122.983469	12/31/2016	3	LESS THAN 0.1 MILES SW OF MANNING RD & BROWNSVILLE RD	BROWNSVILLE	OR	97327	1	
535163	44.401899	-122.980324	12/31/2016	3	35232 OAK VIEW DR	BROWNSVILLE	OR	97327	1	
535163	44.401866	-122.969	12/31/2016	3	APPROXIMATLEY 0.2 MILES E OF PINE VIEW RD & OAK VIEW DR	BROWNSVILLE	OR	97327	1	
535163	44.40195	-122.979315	12/31/2016	3	APPROXIMATLEY 0.2 MILES E OF OAK VIEW DR & BROWNSVILLE RD	BROWNSVILLE	OR	97327	1	
535163	44.402206	-122.972386	12/31/2016	3	LESS THAN 0.1 MILES E OF PINE VIEW RD & OAK VIEW DR	BROWNSVILLE	OR	97327	1	
535163	44.402248	-122.977008	12/31/2016	3	APPROXIMATLEY 0.2 MILES W OF PINE VIEW RD & OAK VIEW DR	BROWNSVILLE	OR	97327	1	
535163	44.402207	-122.975851	12/31/2016	3	APPROXIMATLEY 0.1 MILES W OF PINE VIEW RD & OAK VIEW DR	BROWNSVILLE	OR	97327	1	
535163	44.402497	-122.970195	12/31/2016	3	35515 OAK VIEW DR	BROWNSVILLE	OR	97327	1	
535163	44.402504	-122.971987	12/31/2016	3	35449 OAK VIEW DR	BROWNSVILLE	OR	97327	1	
535163	44.402539	-122.97318	12/31/2016	3	35423 OAK VIEW DR	BROWNSVILLE	OR	97327	1	
535163	44.402675	-122.981628	12/31/2016	3	LESS THAN 0.1 MILES E OF OAK VIEW DR & BROWNSVILLE RD	BROWNSVILLE	OR	97327	1	
535163	44.403194	-122.98166	12/31/2016	3	35199 OAK VIEW DR	BROWNSVILLE	OR	97327	1	
535163	44.402755	-122.976693	12/31/2016	3	35313 OAK VIEW DR	BROWNSVILLE	OR	97327	2	
535163	44.402713	-122.974772	12/31/2016	3	27818 PINE VIEW RD	BROWNSVILLE	OR	97327	1	
535163	44.403195	-122.982669	12/31/2016	3	35195 OAK VIEW DR	BROWNSVILLE	OR	97327	1	
535163	44.403384	-122.971573	12/31/2016	3	27861 PINE VIEW RD	BROWNSVILLE	OR	97327	1	
535163	44.403849	-122.975094	12/31/2016	3	27878 PINE VIEW RD	BROWNSVILLE	OR	97327	1	
535163	44.403438	-121.284355	12/31/2016	3	16284 SW DOVE RD	TERREBONNE	OR	97760	1	
535163	44.403983	-122.968487	12/31/2016	3	35538 OAK VIEW DR	BROWNSVILLE	OR	97327	1	
535163	44.404062	-122.986636	12/31/2016	3	27878 BROWNSVILLE RD	BROWNSVILLE	OR	97327	1	
535163	44.404354	-122.977781	12/31/2016	3	35291 OAK VIEW DR	BROWNSVILLE	OR	97327	2	
535163	44.404234	-122.981636	12/31/2016	3	27887 BROWNSVILLE RD	BROWNSVILLE	OR	97327	1	
535163	44.40485	-122.982464	12/31/2016	3	27919 BROWNSVILLE RD	BROWNSVILLE	OR	97327	2	
535163	44.404647	-122.974998	12/31/2016	3	27908 PINE VIEW RD	BROWNSVILLE	OR	97327	2	
535163	44.40513	-122.975	12/31/2016	3	APPROXIMATLEY 0.2 MILES N OF PINE VIEW RD & OAK VIEW DR	BROWNSVILLE	OR	97327	1	
535163	44.40521	-122.974456	12/31/2016	3	APPROXIMATLEY 0.2 MILES N OF PINE VIEW RD & OAK VIEW DR	BROWNSVILLE	OR	97327	1	
535163	44.405498	-122.976272	12/31/2016	3	27936 PINE VIEW RD	BROWNSVILLE	OR	97327	1	
535163	44.405451	-122.973372	12/31/2016	3	27927 PINE VIEW RD	BROWNSVILLE	OR	97327	1	
535163	44.405797	-122.984666	12/31/2016	3	27978 BROWNSVILLE RD	BROWNSVILLE	OR	97327	5	
535163	44.405925	-122.974927	12/31/2016	3	APPROXIMATLEY 0.3 MILES N OF PINE VIEW RD & OAK VIEW DR	BROWNSVILLE	OR	97327	1	
535163	44.406038	-122.975667	12/31/2016	3	APPROXIMATLEY 0.3 MILES N OF PINE VIEW RD & OAK VIEW DR	BROWNSVILLE	OR	97327	1	
535163	44.406421	-122.973921	12/31/2016	3	27933 PINE VIEW RD	BROWNSVILLE	OR	97327	1	
535163	44.407216	-122.974471	12/31/2016	3	27965 PINE VIEW RD	BROWNSVILLE	OR	97327	1	
535163	44.406644	-121.232989	12/31/2016	3	5025 SW TROUT RD	TERREBONNE	OR	97760	1	
535163	44.407777	-122.977684	12/31/2016	3	28030 PINE VIEW RD	BROWNSVILLE	OR	97327	1	
535163	44.407642	-121.232456	12/31/2016	3	5005 SW TROUT RD	TERREBONNE	OR	97760	1	
535163	44.408049	-122.974678	12/31/2016	3	28011 PINE VIEW RD	BROWNSVILLE	OR	97327	1	
535163	44.408299	-121.240989	12/31/2016	3	15990 SW CHINOOK DR	TERREBONNE	OR	97760	1	
535163	44.408426	-122.976045	12/31/2016	3	APPROXIMATLEY 0.5 MILES N OF PINE VIEW RD & OAK VIEW DR	BROWNSVILLE	OR	97327	1	
535163	44.408699	-123.001965	12/31/2016	3	28140 SEVEN MILE LN	BROWNSVILLE	OR	97327	1	



CenturyLink - Oregon  
 2015 and 2016 CAF Phase II Location Information - HUBB Portal Information

Study Area Code*	Latitude*	Longitude*	Date of Deployment*	Download/ Upload Speed Tier*	Address*	City*	State*	Zip Code*	# of Units*	HUBB Location ID
535163	44.409933	-122.977899	12/31/2016	3	28082 PINE VIEW RD	BROWNSVILLE	OR	97327	1	
535163	44.40913	-121.232358	12/31/2016	3	5001 SW TROUT RD	TERREBONNE	OR	97760	1	
535163	44.416591	-121.236193	12/31/2016	3	15353 SW CHINOOK DR	TERREBONNE	OR	97760	1	
535163	44.411583	-122.984487	12/31/2016	3	28144 BROWNSVILLE RD	BROWNSVILLE	OR	97327	2	
535163	44.416962	-121.23595	12/31/2016	3	15325 SW CHINOOK DR	TERREBONNE	OR	97760	1	
535163	44.417384	-121.235732	12/31/2016	3	15297 SW CHINOOK DR	TERREBONNE	OR	97760	1	
535163	44.420427	-123.022464	12/31/2016	3	34218 POWELL HILLS LOOP	SHEDD	OR	97377	1	
535163	44.424564	-121.238373	12/31/2016	3	CLUB HOUSE RD	TERREBONNE	OR	97760	1	
535163	44.424465	-121.236899	12/31/2016	3	5010 SW CLUBHOUSE RD	TERREBONNE	OR	97760	2	
535163	44.438324	-121.251987	12/31/2016	3	13925 SW COMMERCIAL LOOP RD	TERREBONNE	OR	97760	1	
535163	44.437126	-121.249907	12/31/2016	3	14131 SW COMMERCIAL LOOP RD	TERREBONNE	OR	97760	1	
535163	44.425214	-121.237533	12/31/2016	3	5060 SW CLUBHOUSE RD	TERREBONNE	OR	97760	1	
535163	44.439974	-121.258777	12/31/2016	3	13728 SW BUFFALO PL	TERREBONNE	OR	97760	1	
535163	44.439642	-121.254075	12/31/2016	3	13845 SW COMMERCIAL LOOP RD	TERREBONNE	OR	97760	1	
535163	44.440151	-121.254963	12/31/2016	3	13825 SW COMMERCIAL LOOP RD	TERREBONNE	OR	97760	1	
535163	44.468742	-121.323841	12/31/2016	3	9837 SW GENEVA VIEW RD	TERREBONNE	OR	97760	1	
535163	44.502368	-123.272502	12/31/2016	3	5572 SW 3RD ST	CORVALLIS	OR	97333	1	
535163	44.500274	-123.274405	12/31/2016	3	5880 SW 3RD ST	CORVALLIS	OR	97333	1	
535163	44.504647	-123.043677	12/31/2016	3	APPROXIMATELY 0.3 MILES E OF SEVEN MILE LN & RIDGE DR	TANGENT	OR	97377	1	
535163	44.503054	-123.270638	12/31/2016	3	5530 SW 3RD ST	CORVALLIS	OR	97333	1	
535163	44.506486	-123.285151	12/31/2016	3	1985 SW AIRPORT AVE	CORVALLIS	OR	97333	10	
535163	44.50809	-123.271694	12/31/2016	3	201 SW AIRPORT AVE	CORVALLIS	OR	97333	1	
535163	44.507405	-123.322419	12/31/2016	3	4997 SW 53RD ST	CORVALLIS	OR	97333	1	
535163	44.510277	-123.321968	12/31/2016	3	APPROXIMATELY 0.8 MILES E OF SW 53RD ST & BELLFOUNTAIN RD	PHILOMATH	OR	97333	4	
535163	44.511272	-123.318591	12/31/2016	3	4730 SW 53RD ST	CORVALLIS	OR	97333	3	
535163	44.51148	-121.222743	12/31/2016	3	8528 SW LARCH DR	CULVER	OR	97734	1	
535163	44.511396	-123.314857	12/31/2016	3	4665 SW 53RD ST	CORVALLIS	OR	97333	3	
535163	44.516356	-123.315681	12/31/2016	3	APPROXIMATELY 0.7 MILES S OF SW WATENPAUGH AVE & SW 53RD ST	PHILOMATH	OR	97333	2	
535163	44.514724	-123.102262	12/31/2016	3	31970 DRIVER RD	TANGENT	OR	97389	1	
535163	44.518644	-121.219525	12/31/2016	3	8125 SW LARCH DR	CULVER	OR	97734	1	
535163	44.517	-123.314174	12/31/2016	3	4425 SW 53RD ST	CORVALLIS	OR	97333	3	
535163	44.519741	-121.215429	12/31/2016	3	4271 SW IRIS LN	CULVER	OR	97734	1	
535163	44.51974	-121.214642	12/31/2016	3	4229 SW IRIS LN	CULVER	OR	97734	1	
535163	44.527545	-121.239569	12/31/2016	3	5287 SW MACY LN	CULVER	OR	97734	1	
535163	44.527528	-121.231973	12/31/2016	3	7988 SW FEATHER DR	CULVER	OR	97734	2	
535163	44.528342	-123.110419	12/31/2016	3	APPROXIMATELY 0.5 MILES N OF HIGHWAY 99E & DRIVER RD	TANGENT	OR	97389	4	
535163	44.528722	-121.210333	12/31/2016	3	LESS THAN 0.1 MILES N OF SW CULVER HWY & 9TH ST	CULVER	OR	97734	1	
535163	44.528495	-123.071735	12/31/2016	3	33060 TANGENT LOOP	TANGENT	OR	97389	1	
535163	44.529007	-123.110399	12/31/2016	3	APPROXIMATELY 0.5 MILES S OF HIGHWAY 99E & GLASS DR	TANGENT	OR	97389	1	
535163	44.529457	-121.247278	12/31/2016	3	7520 SW STARNES RD	CULVER	OR	97734	1	
535163	44.529548	-121.21034	12/31/2016	3	APPROXIMATELY 0.1 MILES N OF SW CULVER HWY & 9TH ST	CULVER	OR	97734	1	
535163	44.53127	-121.207526	12/31/2016	3	3795 SW HIGHLAND LN	CULVER	OR	97734	1	
535163	44.530336	-121.210311	12/31/2016	3	APPROXIMATELY 0.2 MILES N OF SW CULVER HWY & 9TH ST	CULVER	OR	97734	1	
535163	44.531755	-123.11935	12/31/2016	3	APPROXIMATELY 0.6 MILES SW OF HIGHWAY 99E & GLASS DR	TANGENT	OR	97389	1	
535163	44.535681	-123.075034	12/31/2016	3	33049 TANGENT LOOP	TANGENT	OR	97389	1	
535163	44.536107	-121.23457	12/31/2016	3	7328 SW FEATHER DR	CULVER	OR	97734	3	
535163	44.538753	-123.068363	12/31/2016	3	33132 TANGENT LOOP	TANGENT	OR	97389	2	
535163	44.543325	-123.094647	12/31/2016	3	APPROXIMATELY 0.2 MILES E OF TANGENT DR & MEADOW WOOD ST	TANGENT	OR	97389	1	

CenturyLink - Oregon  
 2015 and 2016 CAF Phase II Location Information - HUBB Portal Information

Study Area Code*	Latitude*	Longitude*	Date of Deployment*	Download/ Upload Speed Tier*	Address*	City*	State*	Zip Code*	# of Units*	HUBB Location ID
535163	44.560131	-121.197182	12/31/2016	3	5504 SW DESCHUTES DR	MADRAS	OR	97741	1	
535163	44.560058	-121.195699	12/31/2016	3	APPROXIMATELY 0.3 MILES SE OF SW FRANKLIN LN & SW CULVER HWY	METOLIUS	OR	97741	1	
535163	44.570068	-122.732469	12/31/2016	3	APPROXIMATELY 0.5 MILES E OF MILES LN & FORD MILL RD	LACOMB	OR	97355	2	
535163	44.56981	-122.731687	12/31/2016	3	33725 FORD MILL RD	LEBANON	OR	97355	1	
535163	44.572594	-122.740595	12/31/2016	3	LESS THAN 0.1 MILES E OF MILES LN & FORD MILL RD	LACOMB	OR	97355	1	
535163	44.571948	-122.753671	12/31/2016	3	33877 MOUNT PLEASANT RD	LEBANON	OR	97355	1	
535163	44.572597	-122.739749	12/31/2016	3	41681 MILES LN	LEBANON	OR	97355	1	
535163	44.572614	-122.738417	12/31/2016	3	41711 MILES LN	LEBANON	OR	97355	1	
535163	44.57326	-122.741278	12/31/2016	3	41671 MILES LN	LEBANON	OR	97355	1	
535163	44.573124	-122.743053	12/31/2016	3	33877 FORD MILL RD	LEBANON	OR	97355	3	
535163	44.573468	-122.736953	12/31/2016	3	41770 CLARK SMITH DR	LEBANON	OR	97355	1	
535163	44.573431	-122.758438	12/31/2016	3	APPROXIMATELY 0.2 MILES N OF MOUNT PLEASANT RD & GREEN FITZWATER DR	LACOMB	OR	97355	1	
535163	44.573988	-122.757292	12/31/2016	3	33909 MOUNT PLEASANT RD	LEBANON	OR	97355	1	
535163	44.573472	-122.739747	12/31/2016	3	41675 MILES LN	LEBANON	OR	97355	1	
535163	44.574037	-122.744772	12/31/2016	3	33900 FORD MILL RD	LEBANON	OR	97355	1	
535163	44.574111	-122.746781	12/31/2016	3	33920 FORD MILL RD	LEBANON	OR	97355	2	
535163	44.5743	-122.733379	12/31/2016	3	41862 CLARK SMITH DR	LEBANON	OR	97355	1	
535163	44.5743	-122.742929	12/31/2016	3	APPROXIMATELY 0.2 MILES N OF MILES LN & FORD MILL RD	LACOMB	OR	97355	1	
535163	44.574478	-122.753717	12/31/2016	3	33919 MOUNT PLEASANT RD	LEBANON	OR	97355	1	
535163	44.574494	-122.741983	12/31/2016	3	33927 FORD MILL RD	LEBANON	OR	97355	2	
535163	44.574504	-122.740061	12/31/2016	3	33901 FORD MILL RD	LEBANON	OR	97355	1	
535163	44.574498	-122.741021	12/31/2016	3	33899 FORD MILL RD	LEBANON	OR	97355	1	
535163	44.574778	-122.749373	12/31/2016	3	33964 FORD MILL RD	LEBANON	OR	97355	1	
535163	44.574976	-122.757317	12/31/2016	3	33923 MOUNT PLEASANT RD	LEBANON	OR	97355	1	
535163	44.575136	-122.74674	12/31/2016	3	33926 FORD MILL RD	LEBANON	OR	97355	1	
535163	44.575082	-122.758441	12/31/2016	3	APPROXIMATELY 0.3 MILES S OF MOUNT PLEASANT RD & LACOMB DR	LACOMB	OR	97355	1	
535163	44.575337	-122.726435	12/31/2016	3	42012 CLARK SMITH DR	LEBANON	OR	97355	1	
535163	44.575189	-122.744748	12/31/2016	3	33952 FORD MILL RD	LEBANON	OR	97355	2	
535163	44.5756	-122.739774	12/31/2016	3	41692 CLARK SMITH DR	LEBANON	OR	97355	1	
535163	44.57546	-122.737141	12/31/2016	3	41744 CLARK SMITH DR	LEBANON	OR	97355	1	
535163	44.575601	-122.740663	12/31/2016	3	41664 CLARK SMITH DR	LEBANON	OR	97355	1	
535163	44.576088	-122.738299	12/31/2016	3	41718 CLARK SMITH DR	LEBANON	OR	97355	1	
535163	44.575605	-122.739189	12/31/2016	3	41696 CLARK SMITH DR	LEBANON	OR	97355	1	
535163	44.576588	-122.740949	12/31/2016	3	41660 CLARK SMITH DR	LEBANON	OR	97355	1	
535163	44.576291	-122.754899	12/31/2016	3	33979 MOUNT PLEASANT RD	LEBANON	OR	97355	1	
535163	44.576591	-122.739178	12/31/2016	3	41704 CLARK SMITH DR	LEBANON	OR	97355	1	
535163	44.576589	-122.739762	12/31/2016	3	41678 CLARK SMITH DR	LEBANON	OR	97355	1	
535163	44.576822	-122.728523	12/31/2016	3	41978 CLARK SMITH DR	LEBANON	OR	97355	1	
535163	44.582666	-121.151862	12/31/2016	3	3647 SW HIGHWAY 97	MADRAS	OR	97741	6	
535163	44.589004	-121.167532	12/31/2016	3	1759 SW DOVER LN	MADRAS	OR	97741	2	
535163	44.592443	-121.181749	12/31/2016	3	APPROXIMATELY 0.2 MILES E OF SW DOVER LN & SANTIAM DR	METOLIUS	OR	97741	2	
535163	44.591684	-122.728782	12/31/2016	3	34540 E LACOMB RD	LEBANON	OR	97355	1	
535163	44.593637	-122.765698	12/31/2016	3	41065 BAPTIST CHURCH DR	LEBANON	OR	97355	1	
535163	44.593546	-122.764379	12/31/2016	3	41079 BAPTIST CHURCH DR	LEBANON	OR	97355	1	
535163	44.595118	-122.740767	12/31/2016	3	34699 MERIDIAN RD	LEBANON	OR	97355	2	
535163	44.593654	-122.772116	12/31/2016	3	34695 DEER HAVEN LN	LEBANON	OR	97355	1	
535163	44.595222	-122.73577	12/31/2016	3	41784 CUT OFF DR	LEBANON	OR	97355	1	
535163	44.595527	-122.742952	12/31/2016	3	34693 MERIDIAN RD	LEBANON	OR	97355	2	

CenturyLink - Oregon  
 2015 and 2016 CAF Phase II Location Information - HUBB Portal Information

Study Area Code*	Latitude*	Longitude*	Date of Deployment*	Download/ Upload Speed Tier*	Address*	City*	State*	Zip Code*	# of Units*	HUBB Location ID
535163	44.596219	-122.720711	12/31/2016	3	APPROXIMATELY 0.2 MILES S OF E LACOMB RD & CUT OFF DR	LACOMB	OR	97355	1	
535163	44.595921	-122.738263	12/31/2016	3	41760 CUT OFF DR	LEBANON	OR	97355	1	
535163	44.596307	-122.742886	12/31/2016	3	APPROXIMATELY 0.2 MILES S OF EDE RD & CUT OFF DR	LACOMB	OR	97355	1	
535163	44.597479	-122.734946	12/31/2016	3	41826 CUT OFF DR	LEBANON	OR	97355	1	
535163	44.597527	-122.733961	12/31/2016	3	41854 CUT OFF DR	LEBANON	OR	97355	1	
535163	44.597628	-122.761379	12/31/2016	3	41041 BAPTIST CHURCH DR	LEBANON	OR	97355	1	
535163	44.597865	-122.732875	12/31/2016	3	41896 CUT OFF DR	LEBANON	OR	97355	1	
535163	44.59773	-122.731607	12/31/2016	3	41928 CUT OFF DR	LEBANON	OR	97355	1	
535163	44.598465	-122.735738	12/31/2016	3	41810 CUT OFF DR	LEBANON	OR	97355	2	
535163	44.597915	-122.729741	12/31/2016	3	41984 CUT OFF DR	LEBANON	OR	97355	1	
535163	44.600385	-122.754773	12/31/2016	3	34938 EDE RD	LEBANON	OR	97355	3	
535163	44.60137	-122.756663	12/31/2016	3	34974 EDE RD	LEBANON	OR	97355	1	
535163	44.609767	-122.74382	12/31/2016	3	APPROXIMATELY 0.2 MILES N OF SNOW PEAK DR & MERIDIAN RD	LACOMB	OR	97374	1	
535163	44.610685	-122.746278	12/31/2016	3	APPROXIMATELY 0.3 MILES NW OF SNOW PEAK DR & MERIDIAN RD	LACOMB	OR	97374	1	
535163	44.61278	-122.732097	12/31/2016	3	APPROXIMATELY 0.3 MILES NW OF MORAN LN & E LACOMB RD	LACOMB	OR	97355	1	
535163	44.612296	-122.938501	12/31/2016	3	APPROXIMATELY 0.1 MILES NW OF HIGHWAY 20 SE & GERIG DR SE	CRABTREE	OR	97322	1	
535163	44.613616	-122.732625	12/31/2016	3	APPROXIMATELY 0.4 MILES NW OF MORAN LN & E LACOMB RD	LACOMB	OR	97355	1	
535163	44.612826	-122.977449	12/31/2016	3	35533 GERIG DR SE	ALBANY	OR	97322	1	
535163	44.626305	-122.878762	12/31/2016	3	38201 BALM DR	LEBANON	OR	97355	1	
535163	44.620946	-122.748602	12/31/2016	3	35604 MERIDIAN RD	SCIO	OR	97374	1	
535163	44.626631	-122.929354	12/31/2016	3	APPROXIMATELY 0.3 MILES S OF OLD BRIDGE DR SE & ALBANY LYONS HWY	CRABTREE	OR	97322	2	
535163	44.626635	-122.928195	12/31/2016	3	APPROXIMATELY 0.3 MILES SE OF OLD BRIDGE DR SE & ALBANY LYONS HWY	CRABTREE	OR	97322	2	
535163	44.626773	-122.927164	12/31/2016	3	APPROXIMATELY 0.3 MILES SE OF OLD BRIDGE DR SE & ALBANY LYONS HWY	CRABTREE	OR	97322	4	
535163	44.626672	-122.930475	12/31/2016	3	APPROXIMATELY 0.3 MILES S OF OLD BRIDGE DR SE & ALBANY LYONS HWY	CRABTREE	OR	97322	8	
535163	44.628298	-121.127734	12/31/2016	3	536 7TH ST	METOLIUS	OR	97741	2	
535163	44.62793	-121.127736	12/31/2016	3	556 7TH ST	METOLIUS	OR	97741	2	
535163	44.628479	-123.925767	12/31/2016	3	800 NE RIDGE DR	TOLEDO	OR	97391	1	
535163	44.628424	-121.12872	12/31/2016	3	51 SE BUFF ST	MADRAS	OR	97741	2	
535163	44.62905	-123.925325	12/31/2016	3	APPROXIMATELY 0.2 MILES E OF NE RIDGE DR & NE CANYON DR	TOLEDO	OR	97391	1	
535163	44.628685	-123.92583	12/31/2016	3	APPROXIMATELY 0.2 MILES E OF NE LORMAX PL & NE CANYON DR	TOLEDO	OR	97391	1	
535163	44.634977	-123.962689	12/31/2016	3	APPROXIMATELY 0.5 MILES NW OF HIGHWAY 20 & CHRISTIANSEN RD	TOLEDO	OR	97391	1	
535163	44.634727	-122.928385	12/31/2016	3	36807 OLD BRIDGE DR SE	ALBANY	OR	97322	1	
535163	44.635385	-122.927537	12/31/2016	3	36825 OLD BRIDGE DR SE	ALBANY	OR	97322	1	
535163	44.635671	-123.964183	12/31/2016	3	667 CHRISTIANSEN RD	TOLEDO	OR	97391	3	
535163	44.641574	-122.968083	12/31/2016	3	APPROXIMATELY 0.3 MILES NW OF KNOX BUTTE RD E & FOLSOM RD SE	CRABTREE	OR	97322	1	
535163	44.636887	-123.967298	12/31/2016	3	783 CHRISTIANSEN RD	TOLEDO	OR	97391	4	
535163	44.641834	-122.968975	12/31/2016	3	APPROXIMATELY 0.3 MILES NW OF KNOX BUTTE RD E & FOLSOM RD SE	CRABTREE	OR	97322	1	
535163	44.642311	-122.970498	12/31/2016	3	35547 KNOX BUTTE RD E	ALBANY	OR	97322	3	
535163	44.642471	-121.137192	12/31/2016	3	380 NW POPLAR ST	MADRAS	OR	97741	1	
535163	44.642501	-122.97123	12/31/2016	3	35531 KNOX BUTTE RD E	ALBANY	OR	97322	1	
535163	44.643369	-122.97399	12/31/2016	3	35481 KNOX BUTTE RD E	ALBANY	OR	97322	1	
535163	44.64266	-122.971856	12/31/2016	3	35517 KNOX BUTTE RD E	ALBANY	OR	97322	1	
535163	44.643609	-122.975488	12/31/2016	3	35469 KNOX BUTTE RD E	ALBANY	OR	97322	1	
535163	44.64372	-122.97594	12/31/2016	3	35465 KNOX BUTTE RD E	ALBANY	OR	97322	1	
535163	44.643851	-122.976474	12/31/2016	3	35457 KNOX BUTTE RD E	ALBANY	OR	97322	1	
535163	44.646796	-122.976987	12/31/2016	3	APPROXIMATELY 0.2 MILES N OF LICKSKILLET RD NE & KNOX BUTTE RD E	CRABTREE	OR	97322	2	
535163	44.644061	-122.97734	12/31/2016	3	35447 KNOX BUTTE RD E	ALBANY	OR	97322	2	
535163	44.647474	-121.135157	12/31/2016	3	798 NW DON ST	MADRAS	OR	97741	3	

CenturyLink - Oregon  
 2015 and 2016 CAF Phase II Location Information - HUBB Portal Information

Study Area Code*	Latitude*	Longitude*	Date of Deployment*	Download/ Upload Speed Tier*	Address*	City*	State*	Zip Code*	# of Units*	HUBB Location ID
535163	44.64713	-121.13527	12/31/2016	3	770 NW DON ST	MADRAS	OR	97741	1	
535163	44.665661	-123.9462	12/31/2016	3	1562 YASEK LOOP	TOLEDO	OR	97391	2	
535163	44.658294	-123.950635	12/31/2016	3	2116 YASEK LOOP	TOLEDO	OR	97391	2	
535163	44.666813	-123.945551	12/31/2016	3	1484 YASEK LOOP	TOLEDO	OR	97391	1	
535163	44.666388	-123.9454	12/31/2016	3	APPROXIMATLEY 1.1 MILES N OF YASEK LOOP & MURRAY LOOP	TOLEDO	OR	97391	1	
535163	44.677125	-123.088752	12/31/2016	3	APPROXIMATLEY 0.4 MILES S OF LICKSKILLET RD NE & CONSER RD NE	MILLERSBURG	OR	97321	1	
535163	44.677724	-123.228374	12/31/2016	3	38046 TENAX PL	CORVALLIS	OR	97330	1	
535163	44.677758	-123.22788	12/31/2016	3	38077 TENAX PL	CORVALLIS	OR	97330	1	
535163	44.678538	-123.228102	12/31/2016	3	38091 TENAX PL	CORVALLIS	OR	97330	1	
535163	44.678779	-123.225449	12/31/2016	3	29177 TAMPICO RD	CORVALLIS	OR	97330	1	
535163	44.678754	-123.229401	12/31/2016	3	29056 HARVEY LN	CORVALLIS	OR	97330	1	
535163	44.678645	-123.22725	12/31/2016	3	29117 TAMPICO RD	CORVALLIS	OR	97330	1	
535163	44.679065	-118.09322	12/31/2016	3	37818 HUDSPETH RD	BAKER CITY	OR	97814	1	
535163	44.704929	-124.059756	12/31/2016	3	9090 N COAST HWY	NEWPORT	OR	97366	1	
535163	44.704882	-123.932831	12/31/2016	3	423 CAMP 12 LOOP	TOLEDO	OR	97391	1	
535163	44.705331	-123.047877	12/31/2016	3	38902 HIGHWAY 99E NE	ALBANY	OR	97322	1	
535163	44.704945	-123.935881	12/31/2016	3	603 CAMP 12 LOOP	TOLEDO	OR	97391	2	
535163	44.705537	-123.04576	12/31/2016	3	APPROXIMATLEY 0.2 MILES NE OF MASON RD NE & HIGHWAY 99E NE	JEFFERSON	OR	97322	1	
535163	44.705899	-123.933757	12/31/2016	3	479 CAMP 12 LOOP	TOLEDO	OR	97391	1	
535163	44.705937	-123.934528	12/31/2016	3	493 CAMP 12 LOOP	TOLEDO	OR	97391	1	
535163	44.705927	-123.935298	12/31/2016	3	553 CAMP 12 LOOP	TOLEDO	OR	97391	2	
535163	44.705954	-123.936118	12/31/2016	3	585 CAMP 12 LOOP	TOLEDO	OR	97391	1	
535163	44.705939	-123.932488	12/31/2016	3	377 CAMP 12 LOOP	TOLEDO	OR	97391	1	
535163	44.705987	-123.937602	12/31/2016	3	645 CAMP 12 LOOP	TOLEDO	OR	97391	3	
535163	44.706138	-123.930423	12/31/2016	3	381 CAMP 12 LOOP	TOLEDO	OR	97391	1	
535163	44.707216	-123.937485	12/31/2016	3	640 CAMP 12 LOOP	TOLEDO	OR	97391	1	
535163	44.706841	-123.933608	12/31/2016	3	320 CAMP 12 LOOP	TOLEDO	OR	97391	1	
535163	44.707621	-123.933557	12/31/2016	3	290 CAMP 12 LOOP	TOLEDO	OR	97391	2	
535163	44.707379	-123.930516	12/31/2016	3	297 CAMP 12 LOOP	TOLEDO	OR	97391	1	
535163	44.707964	-123.93102	12/31/2016	3	255 CAMP 12 LOOP	TOLEDO	OR	97391	1	
535163	44.707806	-123.938444	12/31/2016	3	APPROXIMATLEY 0.3 MILES NE OF SILETZ HWY & CAMP 12 LOOP	SILETZ	OR	97391	1	
535163	44.708021	-118.1227	12/31/2016	3	APPROXIMATLEY 1.2 MILES NW OF SUMPTER STAGE HWY & LARCH CREEK RD	SUMPTER	OR	97814	1	
535163	44.708301	-123.932595	12/31/2016	3	238 CAMP 12 LOOP	TOLEDO	OR	97391	1	
535163	44.708967	-123.932433	12/31/2016	3	208 CAMP 12 LOOP	TOLEDO	OR	97391	1	
535163	44.708449	-123.934408	12/31/2016	3	574 CAMP 12 LOOP	TOLEDO	OR	97391	2	
535163	44.711207	-118.099653	12/31/2016	3	39076 LARCH CREEK RD	BAKER CITY	OR	97814	1	
535163	44.7091	-123.934961	12/31/2016	3	APPROXIMATLEY 0.3 MILES SW OF SILETZ HWY & CAMP 12 RD	SILETZ	OR	97391	1	
535163	44.711762	-123.929294	12/31/2016	3	8 CAMP 12 RIVERSIDE LN	SILETZ	OR	97380	2	
535163	44.71196	-123.929982	12/31/2016	3	LESS THAN 0.1 MILES NW OF SILETZ HWY & CAMP 12 RIVERSIDE LN	SILETZ	OR	97380	1	
535163	44.711944	-123.928818	12/31/2016	3	24816 SILETZ HWY	SILETZ	OR	97380	3	
535163	44.712022	-123.929334	12/31/2016	3	24850 SILETZ HWY	SILETZ	OR	97380	1	
535163	44.712413	-123.929675	12/31/2016	3	48 CAMP 12 RIVERSIDE LN	SILETZ	OR	97380	1	
535163	44.712464	-123.929876	12/31/2016	3	64 CAMP 12 RIVERSIDE LN	SILETZ	OR	97380	1	
535163	44.712417	-123.929038	12/31/2016	3	24792 SILETZ HWY	SILETZ	OR	97380	2	
535163	44.712567	-123.930261	12/31/2016	3	84 CAMP 12 RIVERSIDE LN	SILETZ	OR	97380	2	
535163	44.712518	-123.930075	12/31/2016	3	68 CAMP 12 RIVERSIDE LN	SILETZ	OR	97380	1	
535163	44.712834	-123.928837	12/31/2016	3	44 CAMP 12 RIVERSIDE LN	SILETZ	OR	97380	1	
535163	44.712615	-123.930507	12/31/2016	3	88 CAMP 12 RIVERSIDE LN	SILETZ	OR	97380	4	

CenturyLink - Oregon  
 2015 and 2016 CAF Phase II Location Information - HUBB Portal Information

Study Area Code*	Latitude*	Longitude*	Date of Deployment*	Download/ Upload Speed Tier*	Address*	City*	State*	Zip Code*	# of Units*	HUBB Location ID
535163	44.712946	-123.932327	12/31/2016	3	161 CAMP 12 RIVERSIDE LN	SILETZ	OR	97380	2	
535163	44.713384	-123.931589	12/31/2016	3	170 CAMP 12 RIVERSIDE LN	SILETZ	OR	97380	1	
535163	44.71387	-123.93262	12/31/2016	3	194 CAMP 12 RIVERSIDE LN	SILETZ	OR	97380	1	
535163	44.715571	-123.035258	12/31/2016	3	39273 SANTIAM BLUFFS RD NE	ALBANY	OR	97322	1	
535163	44.71811	-118.162049	12/31/2016	3	LESS THAN 0.1 MILES W OF SUMPTER VALLEY HWY & SUMPTER STAGE HWY	SUMPTER	OR	97814	1	
535163	44.716691	-118.179009	12/31/2016	3	LESS THAN 0.1 MILES SE OF RHODY RD & HUCKLEBERRY LOOP	SUMPTER	OR	97877	1	
535163	44.72177	-123.9057	12/31/2016	3	200 GWEE SHUT RD	SILETZ	OR	97380	1	
535163	44.719299	-123.902962	12/31/2016	3	815 LOGSDEN RD	SILETZ	OR	97380	2	
535163	44.723085	-123.04194	12/31/2016	3	39567 SANTIAM BLUFFS RD NE	ALBANY	OR	97322	2	
535163	44.723461	-118.180396	12/31/2016	3	39956 SUMPTER VALLEY HWY	BAKER CITY	OR	97814	1	
535163	44.727868	-123.044623	12/31/2016	3	39601 SANTIAM BLUFFS RD NE	ALBANY	OR	97322	1	
535163	44.726653	-123.056489	12/31/2016	3	33565 DEVER CONNER RD NE	ALBANY	OR	97321	2	
535163	44.727912	-123.059042	12/31/2016	3	APPROXIMATELY 0.4 MILES W OF HOEFER DR NE & HIGBEE RD NE	JEFFERSON	OR	97321	1	
535163	44.728001	-123.059848	12/31/2016	3	33500 HOEFER DR NE	ALBANY	OR	97321	1	
535163	44.730167	-123.824471	12/31/2016	3	APPROXIMATELY 0.9 MILES E OF SAMS CREEK RD & LOGSDEN RD	SILETZ	OR	97357	1	
535163	44.729834	-123.050492	12/31/2016	3	39821 HIGBEE RD NE	ALBANY	OR	97322	1	
535163	44.730319	-123.055198	12/31/2016	3	33621 HOEFER DR NE	ALBANY	OR	97321	1	
535163	44.730572	-123.905607	12/31/2016	3	763 OLD RIVER RD NE	SILETZ	OR	97380	1	
535163	44.732228	-123.908168	12/31/2016	3	1177 OLD RIVER RD NE	SILETZ	OR	97380	1	
535163	44.731841	-123.904269	12/31/2016	3	871 OLD RIVER RD NE	SILETZ	OR	97380	1	
535163	44.733717	-123.904762	12/31/2016	3	1099 OLD RIVER RD NE	SILETZ	OR	97380	2	
535163	44.73414	-123.90711	12/31/2016	3	1173 OLD RIVER RD NE	SILETZ	OR	97380	2	
535163	44.735361	-118.19592	12/31/2016	3	APPROXIMATELY 0.4 MILES NW OF SUMPTER VALLEY HWY & MARKET RD	SUMPTER	OR	97877	1	
535163	44.736046	-118.196712	12/31/2016	3	APPROXIMATELY 0.2 MILES NW OF SUMPTER VALLEY HWY & IRON HORSE LOOP	SUMPTER	OR	97877	1	
535163	44.73752	-123.908297	12/31/2016	3	1413 OLD RIVER RD NE	SILETZ	OR	97380	2	
535163	44.740028	-123.910781	12/31/2016	3	1621 OLD RIVER RD NE	SILETZ	OR	97380	1	
535163	44.738452	-123.908993	12/31/2016	3	1437 OLD RIVER RD NE	SILETZ	OR	97380	2	
535163	44.742464	-118.197309	12/31/2016	3	LESS THAN 0.1 MILES NE OF IBEX ST & ASH ST	SUMPTER	OR	97877	1	
535163	44.741448	-118.208141	12/31/2016	3	APPROXIMATELY 0.3 MILES SW OF MILL ST & AUSTIN ST	SUMPTER	OR	97877	1	
535163	44.74257	-118.198273	12/31/2016	3	LESS THAN 0.1 MILES NW OF IBEX ST & ASH ST	SUMPTER	OR	97877	1	
535163	44.744262	-118.19886	12/31/2016	3	214 BONANZA ST	SUMPTER	OR	97877	1	
535163	44.747417	-121.267228	12/31/2016	3	APPROXIMATELY 0.1 MILES SW OF SUNSET LN & KUCKUP LN	WARM SPRINGS	OR	97761	2	
535163	44.747703	-121.26714	12/31/2016	3	LESS THAN 0.1 MILES SW OF SUNSET LN & KUCKUP LN	WARM SPRINGS	OR	97761	2	
535163	44.748108	-121.267149	12/31/2016	3	LESS THAN 0.1 MILES SW OF SUNSET LN & KUCKUP LN	WARM SPRINGS	OR	97761	2	
535163	44.748514	-121.267149	12/31/2016	3	LESS THAN 0.1 MILES W OF SUNSET LN & KUCKUP LN	WARM SPRINGS	OR	97761	1	
535163	44.748653	-123.913252	12/31/2016	3	21863 SILETZ HWY	SILETZ	OR	97380	1	
535163	44.74871	-123.914617	12/31/2016	3	21859 SILETZ HWY	SILETZ	OR	97380	2	
535163	44.748921	-121.267129	12/31/2016	3	LESS THAN 0.1 MILES S OF KUCKUP LN & HOTE LN	WARM SPRINGS	OR	97761	1	
535163	44.749972	-118.200267	12/31/2016	3	LESS THAN 0.1 MILES W OF N COLUMBIA ST & MANILA AVE	SUMPTER	OR	97877	2	
535163	44.74991	-118.201343	12/31/2016	3	LESS THAN 0.1 MILES SE OF N POLE ST & MANILLA ST	SUMPTER	OR	97877	1	
535163	44.750179	-118.208311	12/31/2016	3	LESS THAN 0.1 MILES S OF NEW ST & CRACKER CREEK RD	SUMPTER	OR	97877	1	
535163	44.75071	-123.914541	12/31/2016	3	21797 SILETZ HWY	SILETZ	OR	97380	1	
535163	44.750614	-118.203154	12/31/2016	3	676 PARKINSON ST	SUMPTER	OR	97877	1	
535163	44.750722	-123.9131	12/31/2016	3	21805 SILETZ HWY	SILETZ	OR	97380	1	
535163	44.751225	-118.200646	12/31/2016	3	107 EUREKA ST	SUMPTER	OR	97877	1	
535163	44.752496	-118.195761	12/31/2016	3	APPROXIMATELY 0.1 MILES NE OF DEWEY ST & BADGER ST	SUMPTER	OR	97877	1	
535163	44.752474	-121.271628	12/31/2016	3	LESS THAN 0.1 MILES W OF KUCHUP ST & HOLLYWOOD BLVD	WARM SPRINGS	OR	97761	2	
535163	44.758209	-117.827336	12/31/2016	3	100 RESORT ST	BAKER CITY	OR	97814	1	

CenturyLink - Oregon  
 2015 and 2016 CAF Phase II Location Information - HUBB Portal Information

Study Area	Latitude*	Longitude*	Date of Deployment*	Download/ Upload Speed Tier*	Address*	City*	State*	Zip Code*	# of Units*	HUBB Location ID
535163	44.759942	-121.269678	12/31/2016	3	LESS THAN 0.1 MILES NW OF PIUMSHA LN & HOLLYWOOD BLVD	WARM SPRINGS	OR	97761	1	
535163	44.759623	-117.842105	12/31/2016	3	3015 W COLORADO AVE	BAKER CITY	OR	97814	1	
535163	44.762224	-121.266377	12/31/2016	3	LESS THAN 0.1 MILES E OF N HOLLYWOOD BLVD & AGENCY PL	WARM SPRINGS	OR	97761	2	
535163	44.760622	-117.820869	12/31/2016	3	LESS THAN 0.1 MILES S OF S BRIDGE ST & ELM ST	BAKER CITY	OR	97814	1	
535163	44.762552	-121.267077	12/31/2016	3	LESS THAN 0.1 MILES S OF KOTA ST & COURT PL	WARM SPRINGS	OR	97761	3	
535163	44.762612	-121.265832	12/31/2016	3	LESS THAN 0.1 MILES SW OF WARM SPRINGS ST & N HOLLYWOOD BLVD	WARM SPRINGS	OR	97761	3	
535163	44.762688	-121.267978	12/31/2016	3	LESS THAN 0.1 MILES W OF PAIUTE AVE & AGENCY PL	WARM SPRINGS	OR	97761	4	
535163	44.762725	-121.269336	12/31/2016	3	LESS THAN 0.1 MILES NW OF SCISSOO ST & P-300 RD	WARM SPRINGS	OR	97761	4	
535163	44.762984	-121.270489	12/31/2016	3	APPROXIMATLEY 0.1 MILES NW OF SCISSOO ST & P-300 RD	WARM SPRINGS	OR	97761	3	
535163	44.762946	-121.26654	12/31/2016	3	LESS THAN 0.1 MILES NW OF KOTA ST & FEDERAL PL	WARM SPRINGS	OR	97761	2	
535163	44.763073	-121.250491	12/31/2016	3	NW HIGHWAY 26	WARM SPRINGS	OR	97761	5	
535163	44.763296	-121.271741	12/31/2016	3	LESS THAN 0.1 MILES S OF WARM SPRINGS ST & AUTUMN AVE	WARM SPRINGS	OR	97761	4	
535163	44.763317	-121.270319	12/31/2016	3	LESS THAN 0.1 MILES W OF WARM SPRINGS ST & VERNON JACKSON AVE	WARM SPRINGS	OR	97761	4	
535163	44.764154	-121.272802	12/31/2016	3	LESS THAN 0.1 MILES SW OF WASCO ST & SPRING AVE	WARM SPRINGS	OR	97761	5	
535163	44.764406	-121.276364	12/31/2016	3	APPROXIMATLEY 0.1 MILES S OF WARM SPRINGS HWY & BEN LN	WARM SPRINGS	OR	97761	3	
535163	44.764318	-121.273921	12/31/2016	3	LESS THAN 0.1 MILES W OF WASCO ST & SPRING AVE	WARM SPRINGS	OR	97761	4	
535163	44.764584	-121.267842	12/31/2016	3	LESS THAN 0.1 MILES E OF WINTER LN & WASCO ST	WARM SPRINGS	OR	97761	8	
535163	44.764722	-121.271944	12/31/2016	3	SPRING AVE	WARM SPRINGS	OR	97761	11	
535163	44.76505	-121.280939	12/31/2016	3	APPROXIMATLEY 0.2 MILES W OF WARM SPRINGS HWY & BEN LN	WARM SPRINGS	OR	97761	3	
535163	44.765436	-121.282564	12/31/2016	3	APPROXIMATLEY 0.3 MILES W OF WARM SPRINGS HWY & BEN LN	WARM SPRINGS	OR	97761	2	
535163	44.765827	-121.283289	12/31/2016	3	APPROXIMATLEY 0.4 MILES W OF WARM SPRINGS HWY & BEN LN	WARM SPRINGS	OR	97761	2	
535163	44.767253	-117.833253	12/31/2016	3	950 ROSE ST	BAKER CITY	OR	97814	4	
535163	44.7665	-121.27858	12/31/2016	3	APPROXIMATLEY 0.1 MILES W OF WARM SPRINGS HWY & BEN LN	WARM SPRINGS	OR	97761	2	
535163	44.767406	-121.282031	12/31/2016	3	APPROXIMATLEY 0.3 MILES W OF WARM SPRINGS HWY & BEN LN	WARM SPRINGS	OR	97761	1	
535163	44.76749	-121.285692	12/31/2016	3	APPROXIMATLEY 0.5 MILES W OF WARM SPRINGS HWY & BEN LN	WARM SPRINGS	OR	97761	1	
535163	44.768246	-121.283196	12/31/2016	3	APPROXIMATLEY 0.4 MILES NW OF WARM SPRINGS HWY & BEN LN	WARM SPRINGS	OR	97761	1	
535163	44.775794	-121.293038	12/31/2016	3	APPROXIMATLEY 1.1 MILES NW OF WARM SPRINGS HWY & BEN LN	WARM SPRINGS	OR	97761	1	
535163	44.781467	-121.259766	12/31/2016	3	LESS THAN 0.1 MILES SW OF UPPER DRY CREEK RD & E-120 RD	WARM SPRINGS	OR	97761	1	
535163	44.782025	-117.814237	12/31/2016	3	BIRCH ST	BAKER CITY	OR	97814	1	
535163	44.783083	-117.808213	12/31/2016	3	275 CAMPBELL ST	BAKER CITY	OR	97814	1	
535163	44.78205	-117.813679	12/31/2016	3	500 CAMPBELL ST	BAKER CITY	OR	97814	2	
535163	44.787029	-117.840461	12/31/2016	3	3110 10TH ST	BAKER CITY	OR	97814	1	
535163	44.786946	-117.905828	12/31/2016	3	41919 WASHINGTON GULCH RD	BAKER CITY	OR	97814	1	
535163	44.787275	-117.915763	12/31/2016	3	41908 WASHINGTON GULCH RD	BAKER CITY	OR	97814	1	
535163	44.789699	-117.910558	12/31/2016	3	42276 WASHINGTON GULCH RD	BAKER CITY	OR	97814	1	
535163	44.791868	-117.903932	12/31/2016	3	42163 WASHINGTON GULCH RD	BAKER CITY	OR	97814	1	
535163	44.792181	-117.885506	12/31/2016	3	18070 W CAMPBELL LOOP	BAKER CITY	OR	97814	3	
535163	44.79535	-117.925901	12/31/2016	3	42013 ROUEN RD	BAKER CITY	OR	97814	1	
535163	44.795158	-117.931035	12/31/2016	3	41833 ROUEN RD	BAKER CITY	OR	97814	1	
535163	44.796247	-117.907545	12/31/2016	3	42250 WASHINGTON GULCH RD	BAKER CITY	OR	97814	1	
535163	44.795521	-117.904638	12/31/2016	3	42165 WASHINGTON GULCH RD	BAKER CITY	OR	97814	1	
535163	44.79644	-117.930717	12/31/2016	3	41930 ROUEN RD	BAKER CITY	OR	97814	1	
535163	44.796419	-117.928314	12/31/2016	3	41982 ROUEN RD	BAKER CITY	OR	97814	1	
535163	44.798359	-117.906875	12/31/2016	3	42336 WASHINGTON GULCH RD	BAKER CITY	OR	97814	1	
535163	44.799026	-117.906827	12/31/2016	3	42358 WASHINGTON GULCH RD	BAKER CITY	OR	97814	1	
535163	44.799696	-117.924373	12/31/2016	3	42268 ROUEN RD	BAKER CITY	OR	97814	2	
535163	44.799666	-117.919132	12/31/2016	3	41018 POCAHONTAS RD	BAKER CITY	OR	97814	1	
535163	44.799974	-117.907185	12/31/2016	3	42374 WASHINGTON GULCH RD	BAKER CITY	OR	97814	1	

CenturyLink - Oregon  
 2015 and 2016 CAF Phase II Location Information - HUBB Portal Information

Study Area Code*	Latitude*	Longitude*	Date of Deployment*	Download/ Upload Speed Tier*	Address*	City*	State*	Zip Code*	# of Units*	HUBB Location ID
535163	44.799973	-117.909188	12/31/2016	3	42278 WASHINGTON GULCH RD	BAKER CITY	OR	97814	1	
535163	44.803752	-117.921397	12/31/2016	3	42397 OLD WINGVILLE RD	BAKER CITY	OR	97814	1	
535163	44.800005	-117.929388	12/31/2016	3	41362 POCAHONTAS RD	BAKER CITY	OR	97814	1	
535163	44.804912	-117.939163	12/31/2016	3	41735 POCAHONTAS RD	BAKER CITY	OR	97814	2	
535163	44.804513	-123.088696	12/31/2016	3	10424 SIDNEY RD S	SALEM	OR	97306	2	
535163	44.807072	-117.929386	12/31/2016	3	41349 POCAHONTAS RD	BAKER CITY	OR	97814	2	
535163	44.807154	-117.938882	12/31/2016	3	41771 POCAHONTAS RD	BAKER CITY	OR	97814	2	
535163	44.807557	-117.941325	12/31/2016	3	41789 POCAHONTAS RD	BAKER CITY	OR	97814	2	
535163	44.807265	-123.058437	12/31/2016	3	LESS THAN 0.1 MILES W OF LIBERTY RD S & EDELWEISS LN SE	TURNER	OR	97306	1	
535163	44.808436	-123.058343	12/31/2016	3	10095 LIBERTY RD S	SALEM	OR	97306	1	
535163	44.809016	-117.939112	12/31/2016	3	41843 POCAHONTAS RD	BAKER CITY	OR	97814	1	
535163	44.810632	-123.055887	12/31/2016	3	9914 STONECREST DR S	SALEM	OR	97306	2	
535163	44.810112	-123.051451	12/31/2016	3	9855 LIBERTY RD S	SALEM	OR	97306	1	
535163	44.811099	-117.937711	12/31/2016	3	41957 POCAHONTAS RD	BAKER CITY	OR	97814	1	
535163	44.812573	-117.951948	12/31/2016	3	42274 POCAHONTAS RD	BAKER CITY	OR	97814	3	
535163	44.813211	-117.936708	12/31/2016	3	42027 POCAHONTAS RD	BAKER CITY	OR	97814	1	
535163	44.812599	-117.955004	12/31/2016	3	42294 POCAHONTAS RD	BAKER CITY	OR	97814	2	
535163	44.813431	-117.990659	12/31/2016	3	15076 MILL CREEK LN	BAKER CITY	OR	97814	1	
535163	44.813283	-117.950343	12/31/2016	3	42268 POCAHONTAS RD	BAKER CITY	OR	97814	2	
535163	44.814219	-117.91659	12/31/2016	3	42763 OLD WINGVILLE RD	BAKER CITY	OR	97814	1	
535163	44.813731	-117.995777	12/31/2016	3	14876 MILL CREEK LN	BAKER CITY	OR	97814	1	
535163	44.814352	-117.921391	12/31/2016	3	APPROXIMATELY 0.8 MILES N OF POCAHONTAS RD & OLD WINGVILLE RD	BAKER CITY	OR	97814	1	
535163	44.81451	-118.002371	12/31/2016	3	14806 MILL CREEK LN	BAKER CITY	OR	97814	1	
535163	44.814842	-117.983996	12/31/2016	3	15227 MILL CREEK LN	BAKER CITY	OR	97814	1	
535163	44.814536	-118.002376	12/31/2016	3	15063 MILL CREEK LN	BAKER CITY	OR	97814	1	
535163	44.815984	-117.988695	12/31/2016	3	15101 MILL CREEK LN	BAKER CITY	OR	97814	2	
535163	44.816035	-117.984029	12/31/2016	3	15229 MILL CREEK LN	BAKER CITY	OR	97814	2	
535163	44.816146	-117.962576	12/31/2016	3	42543 POCAHONTAS RD	BAKER CITY	OR	97814	1	
535163	44.816035	-117.926926	12/31/2016	3	42868 OLD WINGVILLE RD	BAKER CITY	OR	97814	2	
535163	44.816277	-117.993077	12/31/2016	3	15061 MILL CREEK LN	BAKER CITY	OR	97814	1	
535163	44.819434	-123.081283	12/31/2016	3	2565 RIVERSIDE RD S	SALEM	OR	97306	2	
535163	44.818773	-117.916626	12/31/2016	3	42949 OLD WINGVILLE RD	BAKER CITY	OR	97814	1	
535163	44.820732	-117.921997	12/31/2016	3	43310 OLD WINGVILLE RD	BAKER CITY	OR	97814	1	
535163	44.819667	-117.988621	12/31/2016	3	15413 DUNCAN LN	BAKER CITY	OR	97814	1	
535163	44.822097	-117.919338	12/31/2016	3	43049 OLD WINGVILLE RD	BAKER CITY	OR	97814	2	
535163	44.82187	-123.075723	12/31/2016	3	2675 RIVERSIDE DR S	SALEM	OR	97306	2	
535163	44.822186	-117.984091	12/31/2016	3	15411 DUNCAN LN	BAKER CITY	OR	97814	1	
535163	44.823303	-117.926948	12/31/2016	3	43126 OLD WINGVILLE RD	BAKER CITY	OR	97814	1	
535163	44.824206	-123.101314	12/31/2016	3	3565 RIVERSIDE DR S	SALEM	OR	97306	1	
535163	44.82638	-123.088146	12/31/2016	3	2782 BUNKER HILL RD S	SALEM	OR	97306	1	
535163	44.824777	-117.921983	12/31/2016	3	43368 OLD WINGVILLE RD	BAKER CITY	OR	97814	1	
535163	44.827741	-117.997879	12/31/2016	3	15214 GOODRICH CREEK LN	BAKER CITY	OR	97814	1	
535163	44.827779	-123.086261	12/31/2016	3	2780 BUNKER HILL RD S	SALEM	OR	97306	1	
535163	44.828046	-123.131865	12/31/2016	3	4978 FOX LN S	SALEM	OR	97306	1	
535163	44.82794	-123.113013	12/31/2016	3	8700 SKYLINE RD S	SALEM	OR	97306	1	
535163	44.829751	-124.058441	12/31/2016	3	1925 N HIGHWAY 101	DEPOE BAY	OR	97341	1	
535163	44.829999	-118.005213	12/31/2016	3	43208 GOODRICH RD	BAKER CITY	OR	97814	1	
535163	44.830499	-117.978054	12/31/2016	3	15710 GOODRICH CREEK LN	BAKER CITY	OR	97814	1	

CenturyLink - Oregon  
 2015 and 2016 CAF Phase II Location Information - HUBB Portal Information

Study Area Code*	Latitude*	Longitude*	Date of Deployment*	Download/ Upload Speed Tier*	Address*	City*	State*	Zip Code*	# of Units*	HUBB Location ID
535163	44.830281	-118.012735	12/31/2016	3	14540 ANGEL LN	BAKER CITY	OR	97814	1	
535163	44.830937	-118.008483	12/31/2016	3	14918 GOODRICH CREEK LN	BAKER CITY	OR	97814	1	
535163	44.831018	-117.985046	12/31/2016	3	15520 GOODRICH CREEK LN	BAKER CITY	OR	97814	2	
535163	44.831459	-117.994324	12/31/2016	3	15285 GOODRICH CREEK LN	BAKER CITY	OR	97814	1	
535163	44.831765	-117.987081	12/31/2016	3	15455 GOODRICH CREEK LN	BAKER CITY	OR	97814	1	
535163	44.831994	-117.992317	12/31/2016	3	15325 GOODRICH CREEK LN	BAKER CITY	OR	97814	1	
535163	44.832104	-117.916648	12/31/2016	3	43383 OLD WINGVILLE RD	BAKER CITY	OR	97814	1	
535163	44.832832	-117.980788	12/31/2016	3	15663 GOODRICH CREEK LN	BAKER CITY	OR	97814	1	
535163	44.832625	-118.005716	12/31/2016	3	14853 GOODRICH CREEK LN	BAKER CITY	OR	97814	1	
535163	44.833225	-118.009432	12/31/2016	3	14593 ANGEL LN	BAKER CITY	OR	97814	1	
535163	44.834117	-117.976138	12/31/2016	3	15701 GOODRICH CREEK LN	BAKER CITY	OR	97814	2	
535163	44.834679	-117.989846	12/31/2016	3	15038 PINE CREEK LN	BAKER CITY	OR	97814	1	
535163	44.834193	-117.927005	12/31/2016	3	43558 OLD WINGVILLE RD	BAKER CITY	OR	97814	1	
535163	44.834716	-117.988266	12/31/2016	3	15040 PINE CREEK LN	BAKER CITY	OR	97814	3	
535163	44.834768	-117.993293	12/31/2016	3	15002 PINE CREEK LN	BAKER CITY	OR	97814	1	
535163	44.835794	-117.953494	12/31/2016	3	15890 WINGVILLE LN	BAKER CITY	OR	97814	1	
535163	44.835217	-123.09043	12/31/2016	3	2932 CONCOMLY RD S	SALEM	OR	97306	1	
535163	44.835938	-117.952028	12/31/2016	3	LESS THAN 0.1 MILES E OF WINGVILLE CEMETERY RD & BROWN RD	HAINES	OR	97814	1	
535163	44.835806	-117.953656	12/31/2016	3	15914 WINGVILLE LN	BAKER CITY	OR	97814	1	
535163	44.836201	-117.990911	12/31/2016	3	14975 PROFITT LOOP	BAKER CITY	OR	97814	1	
535163	44.836651	-117.952242	12/31/2016	3	16414 WINGVILLE LN	BAKER CITY	OR	97814	1	
535163	44.837026	-117.99177	12/31/2016	3	15031 PROFITT LOOP	BAKER CITY	OR	97814	1	
535163	44.837335	-117.916649	12/31/2016	3	43635 OLD WINGVILLE RD	BAKER CITY	OR	97814	1	
535163	44.838057	-117.974325	12/31/2016	3	43680 POCAHONTAS RD	BAKER CITY	OR	97814	1	
535163	44.837498	-117.982715	12/31/2016	3	43713 WHISPERING PINE RD	BAKER CITY	OR	97814	2	
535163	44.838107	-117.954859	12/31/2016	3	16085 WINGVILLE LN	BAKER CITY	OR	97814	2	
535163	44.838578	-117.990209	12/31/2016	3	15063 PROFITT LOOP	BAKER CITY	OR	97814	1	
535163	44.838916	-117.971703	12/31/2016	3	43699 POCAHONTAS RD	BAKER CITY	OR	97814	1	
535163	44.839023	-118.00699	12/31/2016	3	14581 PINE CREEK LN	BAKER CITY	OR	97814	2	
535163	44.839525	-123.362839	12/31/2016	3	LESS THAN 0.1 MILES S OF KINGS VALLEY HWY & BRIDGEPORT RD	FALLS CITY	OR	97361	1	
535163	44.839285	-117.922738	12/31/2016	3	16888 WINGVILLE LN	BAKER CITY	OR	97814	1	
535163	44.840023	-117.999156	12/31/2016	3	14501 PINE CREEK LN	BAKER CITY	OR	97814	1	
535163	44.839992	-123.214176	12/31/2016	3	824 PARK PL S	MONMOUTH	OR	97361	2	
535163	44.840076	-117.963984	12/31/2016	3	43836 WINGVILLE CEMETERY RD	BAKER CITY	OR	97814	1	
535163	44.840167	-117.983985	12/31/2016	3	43798 WHISPERING PINE RD	BAKER CITY	OR	97814	1	
535163	44.840154	-123.214175	12/31/2016	3	816 PARK PL S	MONMOUTH	OR	97361	1	
535163	44.840291	-123.214174	12/31/2016	3	808 PARK PL S	MONMOUTH	OR	97361	2	
535163	44.840173	-118.00707	12/31/2016	3	14529 PINE CREEK LN	BAKER CITY	OR	97814	2	
535163	44.840363	-118.009421	12/31/2016	3	14564 PINE CREEK LN	BAKER CITY	OR	97814	1	
535163	44.840428	-123.214173	12/31/2016	3	800 PARK PL S	MONMOUTH	OR	97361	2	
535163	44.841001	-118.007817	12/31/2016	3	14950 PINE CREEK LN	BAKER CITY	OR	97814	2	
535163	44.84119	-123.203056	12/31/2016	3	6120 S 13TH ST	INDEPENDENCE	OR	97351	2	
535163	44.841311	-117.970407	12/31/2016	3	43781 POCAHONTAS RD	BAKER CITY	OR	97814	1	
535163	44.841364	-118.011269	12/31/2016	3	14350 PINE CREEK LN	BAKER CITY	OR	97814	1	
535163	44.841365	-118.012551	12/31/2016	3	14312 PINE CREEK LN	BAKER CITY	OR	97814	1	
535163	44.841367	-123.214167	12/31/2016	3	744 PARK PL S	MONMOUTH	OR	97361	2	
535163	44.841538	-123.214166	12/31/2016	3	736 PARK PL S	MONMOUTH	OR	97361	2	
535163	44.84166	-118.009405	12/31/2016	3	14492 PINE CREEK LN	BAKER CITY	OR	97814	1	



CenturyLink - Oregon  
 2015 and 2016 CAF Phase II Location Information - HUBB Portal Information

Study Area Code*	Latitude*	Longitude*	Date of Deployment*	Download/ Upload Speed Tier*	Address*	City*	State*	Zip Code*	# of Units*	HUBB Location ID
535163	44.841872	-123.214164	12/31/2016	3	720 PARK PL S	MONMOUTH	OR	97361	1	
535163	44.841702	-123.214165	12/31/2016	3	728 PARK PL S	MONMOUTH	OR	97361	1	
535163	44.842201	-123.214162	12/31/2016	3	696 PARK PL S	MONMOUTH	OR	97361	1	
535163	44.842043	-123.214163	12/31/2016	3	712 PARK PL S	MONMOUTH	OR	97361	1	
535163	44.842358	-123.214161	12/31/2016	3	688 PARK PL S	MONMOUTH	OR	97361	1	
535163	44.842323	-118.000996	12/31/2016	3	13740 RED FOX LN	BAKER CITY	OR	97814	1	
535163	44.842454	-117.999247	12/31/2016	3	13748 RED FOX LN	BAKER CITY	OR	97814	1	
535163	44.842453	-123.216476	12/31/2016	3	1619 GWINN ST E	MONMOUTH	OR	97361	2	
535163	44.84254	-123.21416	12/31/2016	3	672 PARK PL S	MONMOUTH	OR	97361	2	
535163	44.842474	-118.006479	12/31/2016	3	18064 COTTONWOOD LN	BAKER CITY	OR	97814	1	
535163	44.842683	-117.980551	12/31/2016	3	43882 POCAHONTAS RD	BAKER CITY	OR	97814	1	
535163	44.842662	-118.009391	12/31/2016	3	14388 PINE CREEK LN	BAKER CITY	OR	97814	1	
535163	44.842906	-123.216476	12/31/2016	3	575 YELLOWSTONE DR S	MONMOUTH	OR	97361	2	
535163	44.843057	-123.216477	12/31/2016	3	535 YELLOWSTONE DR S	MONMOUTH	OR	97361	2	
535163	44.842962	-123.214194	12/31/2016	3	1794 GWINN ST E	MONMOUTH	OR	97361	1	
535163	44.843187	-123.21457	12/31/2016	3	1757 TETON DR E	MONMOUTH	OR	97361	1	
535163	44.843189	-123.215407	12/31/2016	3	1685 TETON DR E	MONMOUTH	OR	97361	1	
535163	44.843193	-123.215676	12/31/2016	3	1669 TETON DR E	MONMOUTH	OR	97361	1	
535163	44.84319	-123.214849	12/31/2016	3	1723 TETON DR E	MONMOUTH	OR	97361	1	
535163	44.843197	-123.216002	12/31/2016	3	1655 TETON DR E	MONMOUTH	OR	97361	1	
535163	44.843196	-123.215137	12/31/2016	3	1699 TETON DR E	MONMOUTH	OR	97361	1	
535163	44.843202	-123.216269	12/31/2016	3	1631 TETON DR E	MONMOUTH	OR	97361	1	
535163	44.84321	-123.216551	12/31/2016	3	1619 TETON DR E	MONMOUTH	OR	97361	2	
535163	44.844	-118.004265	12/31/2016	3	18089 COTTONWOOD LN	BAKER CITY	OR	97814	1	
535163	44.843239	-123.21423	12/31/2016	3	1781 TETON DR E	MONMOUTH	OR	97361	1	
535163	44.84403	-117.993602	12/31/2016	3	43948 RUNNING IRON RD	BAKER CITY	OR	97814	1	
535163	44.844005	-118.006465	12/31/2016	3	13574 BEN DIER LN	BAKER CITY	OR	97814	1	
535163	44.844106	-117.977533	12/31/2016	3	14480 BEN DIER LN	BAKER CITY	OR	97814	1	
535163	44.844052	-117.974789	12/31/2016	3	43922 POCAHONTAS RD	BAKER CITY	OR	97814	2	
535163	44.844216	-117.981899	12/31/2016	3	14400 BEN DIER LN	BAKER CITY	OR	97814	1	
535163	44.844581	-117.979369	12/31/2016	3	14440 BEN DIER LN	BAKER CITY	OR	97814	1	
535163	44.844584	-117.980578	12/31/2016	3	14422 BEN DIER LN	BAKER CITY	OR	97814	1	
535163	44.844971	-117.983866	12/31/2016	3	14360 BEN DIER LN	BAKER CITY	OR	97814	1	
535163	44.844828	-117.966807	12/31/2016	3	43887 POCAHONTAS RD	BAKER CITY	OR	97814	1	
535163	44.845335	-117.974499	12/31/2016	3	43936 POCAHONTAS RD	BAKER CITY	OR	97814	2	
535163	44.845054	-117.987855	12/31/2016	3	14234 BEN DIER LN	BAKER CITY	OR	97814	1	
535163	44.845378	-117.97716	12/31/2016	3	14460 BEN DIER LN	BAKER CITY	OR	97814	1	
535163	44.845438	-123.200071	12/31/2016	3	1089 H ST	INDEPENDENCE	OR	97351	1	
535163	44.845702	-117.970906	12/31/2016	3	43921 POCAHONTAS RD	BAKER CITY	OR	97814	1	
535163	44.845805	-118.006136	12/31/2016	3	13738 BEN DIER LN	BAKER CITY	OR	97814	1	
535163	44.845801	-117.999933	12/31/2016	3	13914 BEN DIER LN	BAKER CITY	OR	97814	1	
535163	44.845808	-117.995985	12/31/2016	3	14022 BEN DIER LN	BAKER CITY	OR	97814	1	
535163	44.84582	-117.994838	12/31/2016	3	14034 BEN DIER LN	BAKER CITY	OR	97814	1	
535163	44.846743	-117.993018	12/31/2016	3	14180 BEN DIER LN	BAKER CITY	OR	97814	1	
535163	44.845973	-117.962123	12/31/2016	3	15793 HIGH COUNTRY LN	BAKER CITY	OR	97814	1	
535163	44.846868	-117.974386	12/31/2016	3	43968 POCAHONTAS RD	BAKER CITY	OR	97814	1	
535163	44.846931	-117.978779	12/31/2016	3	14477 BEN DIER LN	BAKER CITY	OR	97814	2	
535163	44.847008	-117.998707	12/31/2016	3	44077 S WINDOW RD	BAKER CITY	OR	97814	1	

CenturyLink - Oregon  
 2015 and 2016 CAF Phase II Location Information - HUBB Portal Information

Study Area Code*	Latitude*	Longitude*	Date of Deployment*	Download/ Upload Speed Tier*	Address*	City*	State*	Zip Code*	# of Units*	HUBB Location ID
535163	44.846943	-117.980986	12/31/2016	3	14405 BEN DIER LN	BAKER CITY	OR	97814	1	
535163	44.847625	-123.411569	12/31/2016	3	18380 BRIDGEPORT RD	DALLAS	OR	97338	1	
535163	44.847442	-117.991621	12/31/2016	3	14121 BEN DIER LN	BAKER CITY	OR	97814	1	
535163	44.847782	-117.98406	12/31/2016	3	44102 BLUE SPRUCE RD	BAKER CITY	OR	97814	1	
535163	44.847716	-123.409055	12/31/2016	3	18390 BRIDGEPORT RD	DALLAS	OR	97338	1	
535163	44.84779	-117.987376	12/31/2016	3	14219 BEN DIER LN	BAKER CITY	OR	97814	1	
535163	44.848545	-117.991624	12/31/2016	3	44122 S WINDOW RD	BAKER CITY	OR	97814	1	
535163	44.848361	-117.974119	12/31/2016	3	44046 POCAHONTAS RD	BAKER CITY	OR	97814	1	
535163	44.848883	-117.977502	12/31/2016	3	14464 BUTLER LN	BAKER CITY	OR	97814	1	
535163	44.848802	-117.998893	12/31/2016	3	44153 S WINDOW RD	BAKER CITY	OR	97814	1	
535163	44.848917	-117.982933	12/31/2016	3	14390 BUTLER LN	BAKER CITY	OR	97814	1	
535163	44.849016	-123.408099	12/31/2016	3	18400 BRIDGEPORT RD	DALLAS	OR	97338	1	
535163	44.849547	-117.984049	12/31/2016	3	44136 BLUE SPRUCE RD	BAKER CITY	OR	97814	1	
535163	44.849504	-117.987371	12/31/2016	3	14217 BEN DIER LN	BAKER CITY	OR	97814	1	
535163	44.84957	-117.972362	12/31/2016	3	44099 POCAHONTAS RD	BAKER CITY	OR	97814	2	
535163	44.849623	-117.985744	12/31/2016	3	14305 BEN DIER LN	BAKER CITY	OR	97814	1	
535163	44.850158	-123.415265	12/31/2016	3	18998 BRIDGEPORT RD	DALLAS	OR	97338	1	
535163	44.849912	-123.409282	12/31/2016	3	18500 BRIDGEPORT RD	DALLAS	OR	97338	1	
535163	44.85136	-117.969018	12/31/2016	3	15468 HUNT MOUNTAIN LN	BAKER CITY	OR	97814	3	
535163	44.850691	-123.412544	12/31/2016	3	18625 BRIDGEPORT RD	DALLAS	OR	97338	1	
535163	44.851924	-117.995877	12/31/2016	3	44150 S WINDOW RD	BAKER CITY	OR	97814	1	
535163	44.851363	-117.971629	12/31/2016	3	44183 POCAHONTAS RD	BAKER CITY	OR	97814	2	
535163	44.852162	-123.230051	12/31/2016	3	450 PACIFIC AVE N	MONMOUTH	OR	97361	1	
535163	44.85225	-117.962074	12/31/2016	3	15742 HUNT MOUNTAIN LN	BAKER CITY	OR	97814	2	
535163	44.852258	-117.960771	12/31/2016	3	15778 HUNT MOUNTAIN LN	BAKER CITY	OR	97814	1	
535163	44.852257	-117.959475	12/31/2016	3	15828 HUNT MOUNTAIN LN	BAKER CITY	OR	97814	1	
535163	44.853173	-117.956868	12/31/2016	3	15883 SUMMERFIELD DR	BAKER CITY	OR	97814	1	
535163	44.85313	-117.969013	12/31/2016	3	15534 HUNT MOUNTAIN LN	BAKER CITY	OR	97814	2	
535163	44.85338	-117.974048	12/31/2016	3	44278 POCAHONTAS RD	BAKER CITY	OR	97814	1	
535163	44.853286	-123.416669	12/31/2016	3	18920 BRIDGEPORT RD	DALLAS	OR	97338	1	
535163	44.853386	-117.975834	12/31/2016	3	14560 HUNT MOUNTAIN LN	BAKER CITY	OR	97814	1	
535163	44.853394	-117.97762	12/31/2016	3	14486 HUNT MOUNTAIN LN	BAKER CITY	OR	97814	1	
535163	44.853411	-117.982034	12/31/2016	3	14398 HUNT MOUNTAIN LN	BAKER CITY	OR	97814	1	
535163	44.853403	-117.979685	12/31/2016	3	14452 HUNT MOUNTAIN LN	BAKER CITY	OR	97814	1	
535163	44.85434	-117.978999	12/31/2016	3	LESS THAN 0.1 MILES NW OF HUNT MOUNTAIN LN & DEERHAVEN RD	HAINES	OR	97814	1	
535163	44.853455	-123.418341	12/31/2016	3	18940 BRIDGEPORT RD	DALLAS	OR	97338	1	
535163	44.854667	-117.981696	12/31/2016	3	43933 LONE PINE RD	BAKER CITY	OR	97814	1	
535163	44.854729	-117.97927	12/31/2016	3	44284 DEERHAVEN RD	BAKER CITY	OR	97814	1	
535163	44.855064	-117.976186	12/31/2016	3	14529 HUNT MOUNTAIN LN	BAKER CITY	OR	97814	1	
535163	44.855101	-117.973755	12/31/2016	3	44284 POCAHONTAS RD	BAKER CITY	OR	97814	1	
535163	44.855148	-117.977445	12/31/2016	3	44287 DEERHAVEN RD	BAKER CITY	OR	97814	1	
535163	44.855104	-117.974966	12/31/2016	3	14573 HUNT MOUNTAIN LN	BAKER CITY	OR	97814	1	
535163	44.855771	-117.979265	12/31/2016	3	44316 DEERHAVEN RD	BAKER CITY	OR	97814	1	
535163	44.855359	-123.423021	12/31/2016	3	19100 BRIDGEPORT RD	DALLAS	OR	97338	1	
535163	44.856467	-117.974369	12/31/2016	3	44332 POCAHONTAS RD	BAKER CITY	OR	97814	1	
535163	44.856805	-117.979259	12/31/2016	3	44358 DEERHAVEN RD	BAKER CITY	OR	97814	1	
535163	44.857194	-117.975625	12/31/2016	3	44368 POCAHONTAS RD	BAKER CITY	OR	97814	1	
535163	44.857605	-117.978313	12/31/2016	3	44484 DEERHAVEN RD	BAKER CITY	OR	97814	1	

CenturyLink - Oregon  
 2015 and 2016 CAF Phase II Location Information - HUBB Portal Information

Study Area Code*	Latitude*	Longitude*	Date of Deployment*	Download/ Upload Speed Tier*	Address*	City*	State*	Zip Code*	# of Units*	HUBB Location ID
535163	44.857643	-123.425471	12/31/2016	3	19345 BRIDGEPORT RD	DALLAS	OR	97338	1	
535163	44.857706	-117.975623	12/31/2016	3	44394 POCAHONTAS RD	BAKER CITY	OR	97814	1	
535163	44.85769	-123.431944	12/31/2016	3	LESS THAN 0.1 MILES SE OF CLARK ST & CLARK RD	FALLS CITY	OR	97338	1	
535163	44.858434	-117.974381	12/31/2016	3	44414 POCAHONTAS RD	BAKER CITY	OR	97814	1	
535163	44.857831	-117.979254	12/31/2016	3	44398 DEERHAVEN RD	BAKER CITY	OR	97814	1	
535163	44.8592	-117.975618	12/31/2016	3	44448 POCAHONTAS RD	BAKER CITY	OR	97814	1	
535163	44.858857	-117.979249	12/31/2016	3	44430 DEERHAVEN RD	BAKER CITY	OR	97814	1	
535163	44.859961	-117.976826	12/31/2016	3	44490 POCAHONTAS RD	BAKER CITY	OR	97814	1	
535163	44.860344	-123.451555	12/31/2016	3	20605 VALSETZ RD	FALLS CITY	OR	97344	1	
535163	44.862718	-124.029365	12/31/2016	3	APPROXIMATLEY 0.1 MILES E OF SEAGROVE PL & SEAGROVE LOOP	LINCOLN BEACH	OR	97367	1	
535163	44.8622	-124.031365	12/31/2016	3	15 SEAGROVE PL	LINCOLN CITY	OR	97367	1	
535163	44.863011	-123.452399	12/31/2016	3	20850 PARRY RD	FALLS CITY	OR	97344	1	
535163	44.862833	-124.030715	12/31/2016	3	20 SEAGROVE PL	LINCOLN CITY	OR	97367	1	
535163	44.863264	-123.456945	12/31/2016	3	20835 VALSETZ RD	FALLS CITY	OR	97344	1	
535163	44.863247	-124.03169	12/31/2016	3	390 SEAGROVE LOOP	LINCOLN CITY	OR	97367	1	
535163	44.863746	-124.031509	12/31/2016	3	360 SEAGROVE LOOP	LINCOLN CITY	OR	97367	1	
535163	44.863884	-124.031422	12/31/2016	3	350 SEAGROVE LOOP	LINCOLN CITY	OR	97367	1	
535163	44.864073	-124.034749	12/31/2016	3	63 BEAVER TREE LN	LINCOLN CITY	OR	97367	1	
535163	44.864059	-124.034526	12/31/2016	3	53 BEAVER TREE LN	LINCOLN CITY	OR	97367	1	
535163	44.864184	-124.034152	12/31/2016	3	30 BEAVER CT	LINCOLN CITY	OR	97367	2	
535163	44.864149	-124.034344	12/31/2016	3	43 BEAVER TREE LN	LINCOLN CITY	OR	97367	2	
535163	44.864236	-124.033362	12/31/2016	3	10 SEAGROVE LOOP	LINCOLN CITY	OR	97367	1	
535163	44.864274	-124.033637	12/31/2016	3	25 BEAVER CT	LINCOLN CITY	OR	97367	1	
535163	44.864329	-124.034601	12/31/2016	3	40 BEAVER CT	LINCOLN CITY	OR	97367	1	
535163	44.864418	-124.033314	12/31/2016	3	20 SEAGROVE LOOP	LINCOLN CITY	OR	97367	1	
535163	44.864547	-124.033901	12/31/2016	3	45 BEAVER CT	LINCOLN CITY	OR	97367	1	
535163	44.864429	-124.033758	12/31/2016	3	35 BEAVER CT	LINCOLN CITY	OR	97367	1	
535163	44.864651	-124.034547	12/31/2016	3	60 BEAVER CT	LINCOLN CITY	OR	97367	1	
535163	44.864585	-124.033339	12/31/2016	3	30 SEAGROVE LOOP	LINCOLN CITY	OR	97367	1	
535163	44.864704	-124.034042	12/31/2016	3	55 BEAVER CT	LINCOLN CITY	OR	97367	1	
535163	44.864678	-123.455695	12/31/2016	3	20800 PARRY RD	FALLS CITY	OR	97344	1	
535163	44.864818	-124.034267	12/31/2016	3	65 BEAVER CT	LINCOLN CITY	OR	97367	1	
535163	44.8658	-123.450845	12/31/2016	3	20560 PARRY RD	FALLS CITY	OR	97344	4	
535163	44.866585	-123.451278	12/31/2016	3	945 PARRY RD	FALLS CITY	OR	97344	2	
535163	44.865872	-123.455393	12/31/2016	3	20700 PARRY RD	FALLS CITY	OR	97344	1	
535163	44.867615	-123.452992	12/31/2016	3	20695 PARRY RD	FALLS CITY	OR	97344	1	
535163	44.867145	-123.452409	12/31/2016	3	990 PARRY RD	FALLS CITY	OR	97344	2	
535163	44.87091	-122.979838	12/31/2016	3	3989 TIMBET DR SE	SALEM	OR	97317	1	
535163	44.868253	-123.413105	12/31/2016	3	18685 FALLS CITY RD	DALLAS	OR	97338	1	
535163	44.872188	-123.432235	12/31/2016	3	655 WOOD ST	FALLS CITY	OR	97344	1	
535163	44.871217	-123.432304	12/31/2016	3	653 WOOD ST	FALLS CITY	OR	97344	1	
535163	44.872334	-123.431597	12/31/2016	3	750 WOOD ST	FALLS CITY	OR	97344	1	
535163	44.872396	-123.430714	12/31/2016	3	4355 SAMPLE RD	FALLS CITY	OR	97344	1	
535163	44.872392	-123.445363	12/31/2016	3	4305 LUCAS RD	FALLS CITY	OR	97344	1	
535163	44.873355	-123.432753	12/31/2016	3	397 ALAN ST	FALLS CITY	OR	97344	1	
535163	44.87312	-123.432447	12/31/2016	3	395 ALAN ST	FALLS CITY	OR	97344	1	
535163	44.873973	-123.431472	12/31/2016	3	844 WOOD ST	FALLS CITY	OR	97344	1	
535163	44.876582	-122.912841	12/31/2016	3	5396 72ND AVE SE	SALEM	OR	97317	1	

CenturyLink - Oregon  
 2015 and 2016 CAF Phase II Location Information - HUBB Portal Information

Study Area Code*	Latitude*	Longitude*	Date of Deployment*	Download/ Upload Speed Tier*	Address*	City*	State*	Zip Code*	# of Units*	HUBB Location ID
535163	44.878975	-123.000293	12/31/2016	3	5268 LONDON ST SE	SALEM	OR	97306	1	
535163	44.879167	-123.000293	12/31/2016	3	5258 LONDON ST SE	SALEM	OR	97306	1	
535163	44.879363	-123.000307	12/31/2016	3	5248 LONDON ST SE	SALEM	OR	97306	1	
535163	44.879562	-123.000395	12/31/2016	3	5228 LONDON ST SE	SALEM	OR	97306	1	
535163	44.879767	-123.000394	12/31/2016	3	5190 SOUTHBEND DR SE	SALEM	OR	97306	1	
535163	44.879993	-123.000378	12/31/2016	3	5180 SOUTHBEND DR SE	SALEM	OR	97306	1	
535163	44.880212	-123.000378	12/31/2016	3	5160 SOUTHBEND DR SE	SALEM	OR	97306	1	
535163	44.880432	-123.000378	12/31/2016	3	5140 SOUTHBEND DR SE	SALEM	OR	97306	1	
535163	44.880664	-123.000354	12/31/2016	3	5120 SOUTHBEND DR SE	SALEM	OR	97306	1	
535163	44.880935	-123.000366	12/31/2016	3	5100 SOUTHBEND DR SE	SALEM	OR	97306	1	
535163	44.881284	-123.006372	12/31/2016	3	5082 LAVA CT SE	SALEM	OR	97306	1	
535163	44.881858	-123.006504	12/31/2016	3	5058 BOW CT SE	SALEM	OR	97306	1	
535163	44.881579	-123.006399	12/31/2016	3	5072 LAVA CT SE	SALEM	OR	97306	1	
535163	44.882234	-123.006405	12/31/2016	3	5038 BOW CT SE	SALEM	OR	97306	1	
535163	44.882013	-123.006359	12/31/2016	3	5048 BOW CT SE	SALEM	OR	97306	1	
535163	44.882643	-123.006404	12/31/2016	3	5008 BOW CT SE	SALEM	OR	97306	1	
535163	44.882403	-123.006407	12/31/2016	3	5028 BOW CT SE	SALEM	OR	97306	1	
535163	44.88597	-123.085305	12/31/2016	3	4857 CROISAN CREEK RD S	SALEM	OR	97302	1	
535163	44.883021	-123.275601	12/31/2016	3	APPROXIMATELY 0.4 MILES SW OF WHITEAKER RD & BALLARD RD	DALLAS	OR	97338	1	
535163	44.888653	-123.083067	12/31/2016	3	4675 CROISAN CREEK RD S	SALEM	OR	97302	1	
535163	44.887736	-123.083684	12/31/2016	3	APPROXIMATELY 0.2 MILES N OF GOODIN PL S & CROISAN CREEK RD S	EOLA	OR	97302	1	
535163	44.889345	-123.082218	12/31/2016	3	APPROXIMATELY 0.3 MILES SW OF SCOTTO WAY S & CROISAN CREEK RD S	EOLA	OR	97302	1	
535163	44.891474	-123.130909	12/31/2016	3	4458 RIVER RD S	SALEM	OR	97302	1	
535163	44.891614	-123.005445	12/31/2016	3	2741 STRONG RD SE	SALEM	OR	97302	2	
535163	44.891871	-123.080025	12/31/2016	3	4489 CROISAN CREEK RD S	SALEM	OR	97302	1	
535163	44.892222	-123.00355	12/31/2016	3	4230 27TH CT SE	SALEM	OR	97302	2	
535163	44.892242	-123.078417	12/31/2016	3	2321 SCOTTO WAY S	SALEM	OR	97302	1	
535163	44.892294	-123.001885	12/31/2016	3	4080 27TH CT SE	SALEM	OR	97302	2	
535163	44.892247	-123.080349	12/31/2016	3	2331 SCOTTO WAY S	SALEM	OR	97302	1	
535163	44.892677	-122.833615	12/31/2016	3	11070 EDMUNSON DR SE	SALEM	OR	97317	1	
535163	44.893541	-123.002397	12/31/2016	3	4070 27TH CT SE	SALEM	OR	97302	2	
535163	44.896172	-122.960595	12/31/2016	3	3940 AUMSVILLE HWY SE	SALEM	OR	97317	1	
535163	44.895373	-122.999165	12/31/2016	3	4050 FAIRVIEW INDUSTRIAL DR SE	SALEM	OR	97302	3	
535163	44.896195	-123.002734	12/31/2016	3	4026 FAIRVIEW INDUSTRIAL DR SE	SALEM	OR	97302	3	
535163	44.897326	-122.963218	12/31/2016	3	3550 AUMSVILLE HWY SE	SALEM	OR	97317	1	
535163	44.89735	-123.002381	12/31/2016	3	4034 FAIRVIEW INDUSTRIAL DR SE	SALEM	OR	97302	2	
535163	44.897522	-123.004259	12/31/2016	3	4004 FAIRVIEW INDUSTRIAL DR SE	SALEM	OR	97302	3	
535163	44.900228	-123.010864	12/31/2016	3	3950 FAIRVIEW INDUSTRIAL DR SE	SALEM	OR	97302	5	
535163	44.89949	-123.009096	12/31/2016	3	3990 FAIRVIEW INDUSTRIAL DR SE	SALEM	OR	97302	6	
535163	44.901818	-123.094683	12/31/2016	3	3135 DEER RUN AVE S	SALEM	OR	97302	1	
535163	44.901478	-123.009296	12/31/2016	3	3930 FAIRVIEW INDUSTRIAL DR SE	SALEM	OR	97302	4	
535163	44.902666	-123.098599	12/31/2016	3	3676 VIEWCREST RD S	SALEM	OR	97302	1	
535163	44.90184	-122.868282	12/31/2016	3	9440 EDMUNSON DR SE	SALEM	OR	97317	1	
535163	44.903078	-123.008435	12/31/2016	3	3575 25TH ST SE	SALEM	OR	97302	2	
535163	44.903112	-123.015088	12/31/2016	3	3560 FAIRVIEW INDUSTRIAL DR SE	SALEM	OR	97302	2	
535163	44.904272	-123.010458	12/31/2016	3	2470 EWALD AVE SE	SALEM	OR	97302	2	
535163	44.904296	-122.960205	12/31/2016	3	4999 DEPOT CT SE	SALEM	OR	97317	1	
535163	44.904342	-123.010082	12/31/2016	3	2490 EWALD AVE SE	SALEM	OR	97302	2	

CenturyLink - Oregon  
 2015 and 2016 CAF Phase II Location Information - HUBB Portal Information

Study Area Code*	Latitude*	Longitude*	Date of Deployment*	Download/ Upload Speed Tier*	Address*	City*	State*	Zip Code*	# of Units*	HUBB Location ID
535163	44.904748	-123.015086	12/31/2016	3	3500 FAIRVIEW INDUSTRIAL DR SE	SALEM	OR	97302	1	
535163	44.90482	-123.009443	12/31/2016	3	3451 25TH ST SE	SALEM	OR	97302	1	
535163	44.905302	-123.009446	12/31/2016	3	3421 25TH ST SE	SALEM	OR	97302	1	
535163	44.90565	-122.887697	12/31/2016	3	8462 MACLEAY RD SE	SALEM	OR	97317	1	
535163	44.906345	-122.947794	12/31/2016	3	5730 CULVER DR SE	SALEM	OR	97317	5	
535163	44.907113	-123.012027	12/31/2016	3	2210 MADRONA AVE SE	SALEM	OR	97302	2	
535163	44.906399	-122.888937	12/31/2016	3	LESS THAN 0.1 MILES SE OF RAILROAD AVE SE & 84TH AVE SE	AUMSVILLE	OR	97317	2	
535163	44.907334	-122.891437	12/31/2016	3	LESS THAN 0.1 MILES SW OF MACLEAY RD SE & LIBERTY ST SE	FOUR CORNERS	OR	97317	1	
535163	44.908047	-123.085492	12/31/2016	3	APPROXIMATLEY 0.2 MILES E OF RIVER RD S & HOMESTEAD RD S	SALEM	OR	97302	3	
535163	44.908409	-123.085277	12/31/2016	3	3365 RIVER RD S	SALEM	OR	97302	3	
535163	44.908224	-123.08433	12/31/2016	3	APPROXIMATLEY 0.2 MILES E OF RIVER RD S & HOMESTEAD RD S	SALEM	OR	97302	2	
535163	44.908828	-123.077878	12/31/2016	3	LESS THAN 0.1 MILES W OF RIVER RD S & CRICKET LN S	SALEM	OR	97302	4	
535163	44.90858	-123.084224	12/31/2016	3	3351 RIVER RD S	SALEM	OR	97302	2	
535163	44.925319	-123.143329	12/31/2016	3	500 MCNARY ST	INDEPENDENCE	OR	97351	1	
535163	44.914364	-123.144466	12/31/2016	3	1530 INDEPENDENCE HWY	INDEPENDENCE	OR	97351	1	
535163	44.930307	-123.146692	12/31/2016	3	LESS THAN 0.1 MILES S OF S OAK GROVE RD NW & MERRILL LN	EOLA	OR	97351	1	
535163	44.930707	-123.14679	12/31/2016	3	LESS THAN 0.1 MILES S OF S OAK GROVE RD NW & MERRILL LN	EOLA	OR	97351	1	
535163	44.930958	-123.112871	12/31/2016	3	LESS THAN 0.1 MILES SW OF SALEM DALLAS HWY NW & DOAKS FERRY RD NW	EOLA	OR	97304	1	
535163	45.064063	-123.618961	12/31/2016	3	8725 GRAND RONDE RD	GRAND RONDE	OR	97347	1	
535163	45.009794	-123.429448	12/31/2016	3	5595 MILL CREEK RD	SHERIDAN	OR	97378	2	
535163	45.305255	-122.615197	12/31/2016	3	12291 S CRITESER RD	OREGON CITY	OR	97045	2	
535163	45.3024	-122.560782	12/31/2016	3	21004 S HIGHWAY 213	OREGON CITY	OR	97045	1	
535163	45.306732	-122.607585	12/31/2016	3	12617 S CRITESER RD	OREGON CITY	OR	97045	4	
535163	45.30986	-122.58589	12/31/2016	3	13618 S WARNOCK RD	OREGON CITY	OR	97045	1	
535163	45.320385	-122.695009	12/31/2016	3	27599 SW MOUNTAIN RD	WEST LINN	OR	97068	3	
535163	45.313704	-122.628799	12/31/2016	3	20259 S CENTRAL POINT RD	OREGON CITY	OR	97045	1	
535163	45.341491	-123.826171	12/31/2016	3	16020 HIGHWAY 101 S	TILLAMOOK	OR	97141	1	
535163	45.340259	-123.831495	12/31/2016	3	16120 HIGHWAY 101 S	TILLAMOOK	OR	97141	1	
535163	45.345417	-123.815369	12/31/2016	3	15025 HIGHWAY 101 S	TILLAMOOK	OR	97141	1	
535163	45.341504	-123.819381	12/31/2016	3	15755 HIGHWAY 101 S	TILLAMOOK	OR	97141	2	
535163	45.348331	-123.812859	12/31/2016	3	14805 HIGHWAY 101 S	TILLAMOOK	OR	97141	1	
535163	45.352414	-123.809243	12/31/2016	3	14205 HIGHWAY 101 S	TILLAMOOK	OR	97141	2	
535163	45.352931	-123.808734	12/31/2016	3	14155 HIGHWAY 101 S	TILLAMOOK	OR	97141	1	
535163	45.36553	-123.789474	12/31/2016	3	7300 MUNSON CREEK RD	TILLAMOOK	OR	97141	2	
535163	45.365784	-123.800575	12/31/2016	3	6370 MUNSON CREEK RD	TILLAMOOK	OR	97141	1	
535163	45.365542	-123.790599	12/31/2016	3	7140 MUNSON CREEK RD	TILLAMOOK	OR	97141	1	
535163	45.365952	-123.803746	12/31/2016	3	APPROXIMATLEY 0.7 MILES S OF OREGON COAST HWY & KIMMELS RIVERSIDE LN	BEAVER	OR	97141	1	
535163	45.365881	-123.795661	12/31/2016	3	6870 MUNSON CREEK RD	TILLAMOOK	OR	97141	1	
535163	45.366055	-123.797258	12/31/2016	3	6500 MUNSON CREEK RD	TILLAMOOK	OR	97141	1	
535163	45.366081	-123.798189	12/31/2016	3	6450 MUNSON CREEK RD	TILLAMOOK	OR	97141	1	
535163	45.366167	-123.796342	12/31/2016	3	6850 MUNSON CREEK RD	TILLAMOOK	OR	97141	1	
535163	45.366179	-123.798863	12/31/2016	3	6430 MUNSON CREEK RD	TILLAMOOK	OR	97141	1	
535163	45.366567	-123.800562	12/31/2016	3	6360 MUNSON CREEK RD	TILLAMOOK	OR	97141	1	
535163	45.36632	-123.799493	12/31/2016	3	6400 MUNSON CREEK RD	TILLAMOOK	OR	97141	1	
535163	45.367559	-123.803783	12/31/2016	3	APPROXIMATLEY 0.6 MILES S OF OREGON COAST HWY & KIMMELS RIVERSIDE LN	BEAVER	OR	97141	1	
535163	45.367424	-122.640475	12/31/2016	3	LESS THAN 0.1 MILES W OF WILD ROSE DR & ROSEMONT RD	WEST LINN	OR	97068	1	
535163	45.375614	-123.773332	12/31/2016	3	APPROXIMATLEY 1 MILES SE OF HURLIMAN HILL RD & FAWCETT CREEK RD	TILLAMOOK	OR	97141	1	
535163	45.369254	-123.803763	12/31/2016	3	APPROXIMATLEY 0.5 MILES S OF OREGON COAST HWY & KIMMELS RIVERSIDE LN	BEAVER	OR	97141	1	

CenturyLink - Oregon  
 2015 and 2016 CAF Phase II Location Information - HUBB Portal Information

Study Area Code*	Latitude*	Longitude*	Date of Deployment*	Download/ Upload Speed Tier*	Address*	City*	State*	Zip Code*	# of Units*	HUBB Location ID
535163	45.38749	-123.798184	12/31/2016	3	9400 S PRAIRIE RD	TILLAMOOK	OR	97141	1	
535163	45.375679	-123.774469	12/31/2016	3	APPROXIMATLEY 1 MILES SE OF HURLIMAN HILL RD & FAWCETT CREEK RD	TILLAMOOK	OR	97141	1	
535163	45.388329	-123.798073	12/31/2016	3	9350 S PRAIRIE RD	TILLAMOOK	OR	97141	1	
535163	45.388151	-123.795618	12/31/2016	3	9430 S PRAIRIE RD	TILLAMOOK	OR	97141	1	
535163	45.389213	-123.798276	12/31/2016	3	9310 S PRAIRIE RD	TILLAMOOK	OR	97141	1	
535163	45.388858	-123.795526	12/31/2016	3	9250 S PRAIRIE RD	TILLAMOOK	OR	97141	1	
535163	45.389713	-123.853233	12/31/2016	3	9150 BEWLEY CREEK RD	TILLAMOOK	OR	97141	1	
535163	45.38956	-123.795433	12/31/2016	3	9150 S PRAIRIE RD	TILLAMOOK	OR	97141	1	
535163	45.389752	-123.851839	12/31/2016	3	9100 BEWLEY CREEK RD	TILLAMOOK	OR	97141	1	
535163	45.390034	-123.851302	12/31/2016	3	9088 BEWLEY CREEK RD	TILLAMOOK	OR	97141	1	
535163	45.390397	-123.852202	12/31/2016	3	9090 BEWLEY CREEK RD	TILLAMOOK	OR	97141	1	
535163	45.390262	-123.795341	12/31/2016	3	9040 S PRAIRIE RD	TILLAMOOK	OR	97141	1	
535163	45.391897	-123.80266	12/31/2016	3	APPROXIMATLEY 0.6 MILES N OF S PRAIRIE RD & OREGON COAST HWY	TILLAMOOK	OR	97141	2	
535163	45.391754	-123.841402	12/31/2016	3	8425 BEWLEY CREEK RD	TILLAMOOK	OR	97141	1	
535163	45.39206	-123.79904	12/31/2016	3	8840 S PRAIRIE RD	TILLAMOOK	OR	97141	1	
535163	45.392246	-123.789224	12/31/2016	3	8905 S PRAIRIE RD	TILLAMOOK	OR	97141	2	
535163	45.392596	-123.799527	12/31/2016	3	APPROXIMATLEY 0.3 MILES NW OF S PRAIRIE RD & KILLAM CREEK RD	TILLAMOOK	OR	97141	1	
535163	45.393187	-123.831997	12/31/2016	3	8225 BEWLEY CREEK RD	TILLAMOOK	OR	97141	1	
535163	45.393126	-123.833661	12/31/2016	3	8335 BEWLEY CREEK RD	TILLAMOOK	OR	97141	1	
535163	45.394192	-123.839419	12/31/2016	3	8445 BEWLEY CREEK RD	TILLAMOOK	OR	97141	1	
535163	45.394361	-123.830948	12/31/2016	3	8125 BEWLEY CREEK RD	TILLAMOOK	OR	97141	1	
535163	45.394515	-123.837085	12/31/2016	3	8385 BEWLEY CREEK RD	TILLAMOOK	OR	97141	2	
535163	45.394374	-123.786977	12/31/2016	3	7550 KILLAM CREEK RD	TILLAMOOK	OR	97141	2	
535163	45.395034	-123.830064	12/31/2016	3	8115 BEWLEY CREEK RD	TILLAMOOK	OR	97141	1	
535163	45.395671	-123.832794	12/31/2016	3	8235 BEWLEY CREEK RD	TILLAMOOK	OR	97141	1	
535163	45.396308	-123.80251	12/31/2016	3	8070 ROCKY RD	TILLAMOOK	OR	97141	1	
535163	45.39611	-123.827026	12/31/2016	3	7835 BEWLEY CREEK RD	TILLAMOOK	OR	97141	1	
535163	45.396496	-123.803494	12/31/2016	3	APPROXIMATLEY 0.3 MILES S OF S PRAIRIE RD & ROCKY RD	TILLAMOOK	OR	97141	2	
535163	45.396419	-123.803258	12/31/2016	3	8060 ROCKY RD	TILLAMOOK	OR	97141	1	
535163	45.397684	-123.793113	12/31/2016	3	8120 S PRAIRIE RD	TILLAMOOK	OR	97141	3	
535163	45.397355	-123.829326	12/31/2016	3	8045 BEWLEY CREEK RD	TILLAMOOK	OR	97141	1	
535163	45.397689	-123.829903	12/31/2016	3	8055 BEWLEY CREEK RD	TILLAMOOK	OR	97141	2	
535163	45.397753	-123.799971	12/31/2016	3	7690 S PRAIRIE RD	TILLAMOOK	OR	97141	1	
535163	45.398325	-123.805806	12/31/2016	3	APPROXIMATLEY 0.2 MILES S OF S PRAIRIE RD & ROCKY RD	TILLAMOOK	OR	97141	1	
535163	45.398231	-123.828757	12/31/2016	3	7985 BEWLEY CREEK RD	TILLAMOOK	OR	97141	1	
535163	45.398411	-123.827235	12/31/2016	3	7895 BEWLEY CREEK RD	TILLAMOOK	OR	97141	1	
535163	45.398785	-123.805302	12/31/2016	3	7810 ROCKY RD	TILLAMOOK	OR	97141	1	
535163	45.399661	-123.805336	12/31/2016	3	7560 ROCKY RD	TILLAMOOK	OR	97141	1	
535163	45.399418	-122.652411	12/31/2016	3	17425 HOLY NAMES DR	LAKE OSWEGO	OR	97034	2	
535163	45.4001	-123.80638	12/31/2016	3	7400 S PRAIRIE RD	TILLAMOOK	OR	97141	1	
535163	45.399993	-123.805331	12/31/2016	3	7540 ROCKY RD	TILLAMOOK	OR	97141	1	
535163	45.400325	-123.805326	12/31/2016	3	7510 ROCKY RD	TILLAMOOK	OR	97141	1	
535163	45.400417	-123.807453	12/31/2016	3	7340 S PRAIRIE RD	TILLAMOOK	OR	97141	1	
535163	45.401001	-123.800723	12/31/2016	3	7650 S PRAIRIE RD	TILLAMOOK	OR	97141	2	
535163	45.400939	-123.805316	12/31/2016	3	7420 S PRAIRIE RD	TILLAMOOK	OR	97141	1	
535163	45.401996	-123.810014	12/31/2016	3	7290 S PRAIRIE RD	TILLAMOOK	OR	97141	1	
535163	45.401148	-123.801228	12/31/2016	3	7630 S PRAIRIE RD	TILLAMOOK	OR	97141	1	
535163	45.403115	-123.810041	12/31/2016	3	7260 S PRAIRIE RD	TILLAMOOK	OR	97141	1	

CenturyLink - Oregon  
 2015 and 2016 CAF Phase II Location Information - HUBB Portal Information

Study Area Code*	Latitude*	Longitude*	Date of Deployment*	Download/ Upload Speed Tier*	Address*	City*	State*	Zip Code*	# of Units*	HUBB Location ID
535163	45.402385	-123.82426	12/31/2016	3	7205 BEWLEY CREEK RD	TILLAMOOK	OR	97141	1	
535163	45.403651	-123.825168	12/31/2016	3	7240 BEWLEY CREEK RD	TILLAMOOK	OR	97141	1	
535163	45.403658	-123.824243	12/31/2016	3	7125 BEWLEY CREEK RD	TILLAMOOK	OR	97141	1	
535163	45.404169	-123.828383	12/31/2016	3	7000 BEWLEY CREEK RD	TILLAMOOK	OR	97141	1	
535163	45.403744	-123.8101	12/31/2016	3	7200 S PRAIRIE RD	TILLAMOOK	OR	97141	2	
535163	45.404261	-123.822197	12/31/2016	3	6985 BEWLEY CREEK RD	TILLAMOOK	OR	97141	1	
535163	45.404952	-123.827433	12/31/2016	3	6996 BEWLEY CREEK RD	TILLAMOOK	OR	97141	1	
535163	45.407103	-123.819591	12/31/2016	3	6755 S PRAIRIE RD	TILLAMOOK	OR	97141	3	
535163	45.406963	-123.858848	12/31/2016	3	700 SUTTON CREEK RD	TILLAMOOK	OR	97141	1	
535163	45.40722	-123.820526	12/31/2016	3	6725 S PRAIRIE RD	TILLAMOOK	OR	97141	2	
535163	45.407275	-123.820198	12/31/2016	3	6735 S PRAIRIE RD	TILLAMOOK	OR	97141	2	
535163	45.407399	-123.820835	12/31/2016	3	6723 S PRAIRIE RD	TILLAMOOK	OR	97141	4	
535163	45.407278	-123.819867	12/31/2016	3	6747 S PRAIRIE RD	TILLAMOOK	OR	97141	2	
535163	45.407531	-123.819021	12/31/2016	3	6785 S PRAIRIE RD	TILLAMOOK	OR	97141	2	
535163	45.407461	-123.817032	12/31/2016	3	6855 S PRAIRIE RD	TILLAMOOK	OR	97141	2	
535163	45.407811	-123.819641	12/31/2016	3	6775 S PRAIRIE RD	TILLAMOOK	OR	97141	2	
535163	45.407983	-123.84251	12/31/2016	3	6800 DIERCKS RD	TILLAMOOK	OR	97141	1	
535163	45.409021	-123.842533	12/31/2016	3	6795 DIERCKS RD	TILLAMOOK	OR	97141	1	
535163	45.409448	-123.842269	12/31/2016	3	6703 DIERCKS RD	TILLAMOOK	OR	97141	1	
535163	45.409951	-123.841854	12/31/2016	3	6615 DIERCKS RD	TILLAMOOK	OR	97141	1	
535163	45.409309	-123.841196	12/31/2016	3	6705 DIERCKS RD	TILLAMOOK	OR	97141	1	
535163	45.40996	-123.840846	12/31/2016	3	6595 DIERCKS RD	TILLAMOOK	OR	97141	1	
535163	45.412741	-123.842434	12/31/2016	3	APPROXIMATELY 0.2 MILES S OF TILLAMOOK RIVER RD & SUTTON CREEK RD	TILLAMOOK	OR	97141	1	
535163	45.412517	-123.860644	12/31/2016	3	685 EKLOFF RD	TILLAMOOK	OR	97141	1	
535163	45.410396	-123.841128	12/31/2016	3	6575 DIERCKS RD	TILLAMOOK	OR	97141	1	
535163	45.413247	-123.843855	12/31/2016	3	2200 SUTTON CREEK RD	TILLAMOOK	OR	97141	1	
535163	45.414243	-123.797316	12/31/2016	3	6605 AMMUNITION WAY	TILLAMOOK	OR	97141	11	
535163	45.413887	-123.851228	12/31/2016	3	1315 EKLOFF RD	TILLAMOOK	OR	97141	2	
535163	45.420289	-123.845583	12/31/2016	3	1970 HALLSTROM RD	TILLAMOOK	OR	97141	3	
535163	45.414977	-123.842763	12/31/2016	3	2365 SUTTON CREEK RD	TILLAMOOK	OR	97141	3	
535163	45.420381	-123.860342	12/31/2016	3	820 HALLSTROM RD	TILLAMOOK	OR	97141	2	
535163	45.420578	-123.850528	12/31/2016	3	1350 HALLSTROM RD	TILLAMOOK	OR	97141	1	
535163	45.421945	-123.853281	12/31/2016	3	1040 HALLSTROM RD	TILLAMOOK	OR	97141	2	
535163	45.420675	-123.804328	12/31/2016	3	HANGAR RD	TILLAMOOK	OR	97141	8	
535163	45.422864	-123.795386	12/31/2016	3	6825 OFFICER ROW	TILLAMOOK	OR	97141	4	
535163	45.422336	-123.844245	12/31/2016	3	1910 HALLSTROM RD	TILLAMOOK	OR	97141	1	
535163	45.423056	-123.795	12/31/2016	3	OFFICER ROW	TILLAMOOK	OR	97141	2	
535163	45.423509	-122.682965	12/31/2016	3	APPROXIMATELY 0.1 MILES SW OF ATWATER RD & ANDREWS RD	LAKE OSWEGO	OR	97034	2	
535163	45.423519	-123.794293	12/31/2016	3	6840 OFFICER ROW	TILLAMOOK	OR	97141	3	
535163	45.42497	-123.796026	12/31/2016	3	6820 BARRACK CIR	TILLAMOOK	OR	97141	5	
535163	45.426456	-123.798684	12/31/2016	3	6425 LONG PRAIRIE RD	TILLAMOOK	OR	97141	4	
535163	45.426468	-123.799677	12/31/2016	3	6355 LONG PRAIRIE RD	TILLAMOOK	OR	97141	7	
535163	45.426463	-123.799231	12/31/2016	3	6395 LONG PRAIRIE RD	TILLAMOOK	OR	97141	6	
535163	45.426472	-123.799988	12/31/2016	3	6335 LONG PRAIRIE RD	TILLAMOOK	OR	97141	7	
535163	45.427249	-123.807842	12/31/2016	3	5600 LONG PRAIRIE RD	TILLAMOOK	OR	97141	1	
535163	45.427113	-123.81685	12/31/2016	3	4660 LONG PRAIRIE RD	TILLAMOOK	OR	97141	1	
535163	45.42728	-123.809509	12/31/2016	3	5480 LONG PRAIRIE RD	TILLAMOOK	OR	97141	1	
535163	45.42729	-123.803859	12/31/2016	3	5990 LONG PRAIRIE RD	TILLAMOOK	OR	97141	1	

CenturyLink - Oregon  
 2015 and 2016 CAF Phase II Location Information - HUBB Portal Information

Study Area Code*	Latitude*	Longitude*	Date of Deployment*	Download/ Upload Speed Tier*	Address*	City*	State*	Zip Code*	# of Units*	HUBB Location ID
535163	45.427296	-123.803028	12/31/2016	3	6040 LONG PRAIRIE RD	TILLAMOOK	OR	97141	1	
535163	45.427291	-123.802795	12/31/2016	3	6060 LONG PRAIRIE RD	TILLAMOOK	OR	97141	1	
535163	45.427303	-123.803524	12/31/2016	3	6020 LONG PRAIRIE RD	TILLAMOOK	OR	97141	1	
535163	45.427298	-123.803265	12/31/2016	3	6030 LONG PRAIRIE RD	TILLAMOOK	OR	97141	1	
535163	45.427999	-123.823326	12/31/2016	3	4100 LONG PRAIRIE RD	TILLAMOOK	OR	97141	1	
535163	45.427392	-123.818058	12/31/2016	3	4600 LONG PRAIRIE RD	TILLAMOOK	OR	97141	2	
535163	45.428465	-123.806475	12/31/2016	3	5800 LONG PRAIRIE RD	TILLAMOOK	OR	97141	1	
535163	45.428118	-123.818033	12/31/2016	3	4610 LONG PRAIRIE RD	TILLAMOOK	OR	97141	1	
535163	45.428792	-123.81277	12/31/2016	3	4720 LONG PRAIRIE RD	TILLAMOOK	OR	97141	1	
535163	45.428862	-123.818007	12/31/2016	3	4620 LONG PRAIRIE RD	TILLAMOOK	OR	97141	1	
535163	45.430736	-123.766054	12/31/2016	3	9630 CHANCE RD	TILLAMOOK	OR	97141	1	
535163	45.429118	-123.839021	12/31/2016	3	2825 TUPPER RD	TILLAMOOK	OR	97141	2	
535163	45.43098	-123.766441	12/31/2016	3	9620 CHANCE RD	TILLAMOOK	OR	97141	1	
535163	45.43098	-123.76685	12/31/2016	3	9610 CHANCE RD	TILLAMOOK	OR	97141	1	
535163	45.431426	-123.81437	12/31/2016	3	APPROXIMATELY 0.5 MILES E OF OREGON COAST HWY & KEPHART RD	TILLAMOOK	OR	97141	1	
535163	45.432225	-123.818649	12/31/2016	3	2890 MCCORMICK LOOP RD	TILLAMOOK	OR	97141	1	
535163	45.432762	-123.74712	12/31/2016	3	11420 CHANCE RD	TILLAMOOK	OR	97141	1	
535163	45.433071	-123.814447	12/31/2016	3	APPROXIMATELY 0.5 MILES E OF MCCORMICK LOOP RD & HIGHWAY 101 S	TILLAMOOK	OR	97141	1	
535163	45.461746	-122.58829	12/31/2016	3	7235 SE CLATSOP ST	PORTLAND	OR	97206	1	
535163	45.433547	-122.653121	12/31/2016	3	12610 ELK ROCK RD	LAKE OSWEGO	OR	97034	1	
535163	45.481618	-123.702689	12/31/2016	3	15955 WILSON RIVER HWY	TILLAMOOK	OR	97141	1	
535163	45.481475	-123.701503	12/31/2016	3	16015 WILSON RIVER HWY	TILLAMOOK	OR	97141	1	
535163	45.481718	-123.703044	12/31/2016	3	15905 WILSON RIVER HWY	TILLAMOOK	OR	97141	1	
535163	45.481756	-123.698901	12/31/2016	3	LESS THAN 0.1 MILES E OF WILSON RIVER HWY & SISKEY BOAT LDG	TILLAMOOK	OR	97141	1	
535163	45.482111	-123.697915	12/31/2016	3	16295 WILSON RIVER HWY	TILLAMOOK	OR	97141	1	
535163	45.48183	-122.637935	12/31/2016	3	5635 SE 28TH AVE	PORTLAND	OR	97202	1	
535163	45.4825	-123.696205	12/31/2016	3	16725 WILSON RIVER HWY	TILLAMOOK	OR	97141	1	
535163	45.48249	-123.703121	12/31/2016	3	15950 WILSON RIVER HWY	TILLAMOOK	OR	97141	2	
535163	45.482736	-123.695953	12/31/2016	3	16735 WILSON RIVER HWY	TILLAMOOK	OR	97141	1	
535163	45.483491	-123.716887	12/31/2016	3	14560 WILSON RIVER HWY	TILLAMOOK	OR	97141	1	
535163	45.483169	-123.695356	12/31/2016	3	16745 WILSON RIVER HWY	TILLAMOOK	OR	97141	1	
535163	45.483647	-123.703805	12/31/2016	3	15780 WILSON RIVER HWY	TILLAMOOK	OR	97141	1	
535163	45.483758	-123.694629	12/31/2016	3	16755 WILSON RIVER HWY	TILLAMOOK	OR	97141	1	
535163	45.484018	-123.69921	12/31/2016	3	16700 WILSON RIVER HWY	TILLAMOOK	OR	97141	1	
535163	45.484033	-123.70587	12/31/2016	3	15760 WILSON RIVER HWY	TILLAMOOK	OR	97141	1	
535163	45.484306	-123.708165	12/31/2016	3	15400 WILSON RIVER HWY	TILLAMOOK	OR	97141	1	
535163	45.484204	-123.707657	12/31/2016	3	15420 WILSON RIVER HWY	TILLAMOOK	OR	97141	2	
535163	45.484681	-123.709704	12/31/2016	3	15240 WILSON RIVER HWY	TILLAMOOK	OR	97141	1	
535163	45.484437	-123.708732	12/31/2016	3	15310 WILSON RIVER HWY	TILLAMOOK	OR	97141	1	
535163	45.484775	-123.71008	12/31/2016	3	15200 WILSON RIVER HWY	TILLAMOOK	OR	97141	1	
535163	45.48494	-123.710792	12/31/2016	3	15120 WILSON RIVER HWY	TILLAMOOK	OR	97141	1	
535163	45.485077	-123.711616	12/31/2016	3	15020 WILSON RIVER HWY	TILLAMOOK	OR	97141	1	
535163	45.485094	-123.712791	12/31/2016	3	14960 WILSON RIVER HWY	TILLAMOOK	OR	97141	1	
535163	45.488236	-123.639621	12/31/2016	3	22555 WILSON RIVER HWY	TILLAMOOK	OR	97141	1	
535163	45.488406	-123.643925	12/31/2016	3	21915 WILSON RIVER HWY	TILLAMOOK	OR	97141	1	
535163	45.488757	-123.639452	12/31/2016	3	22559 WILSON RIVER HWY	TILLAMOOK	OR	97141	1	
535163	45.489066	-123.639329	12/31/2016	3	22565 WILSON RIVER HWY	TILLAMOOK	OR	97141	1	
535163	45.488922	-123.649652	12/31/2016	3	170 KANSAS CREEK RD	TILLAMOOK	OR	97141	1	



CenturyLink - Oregon  
 2015 and 2016 CAF Phase II Location Information - HUBB Portal Information

Study Area Code*	Latitude*	Longitude*	Date of Deployment*	Download/Upload Speed Tier*	Address*	City*	State*	Zip Code*	# of Units*	HUBB Location ID
535163	45.4891	-123.6422	12/31/2016	3	WILSON RIVER HWY	TILLAMOOK	OR	97141	1	
535163	45.489187	-123.644079	12/31/2016	3	22105 WILSON RIVER HWY	TILLAMOOK	OR	97141	1	
535163	45.489419	-123.639272	12/31/2016	3	22575 WILSON RIVER HWY	TILLAMOOK	OR	97141	1	
535163	45.489319	-123.644926	12/31/2016	3	21905 WILSON RIVER HWY	TILLAMOOK	OR	97141	1	
535163	45.489593	-123.655565	12/31/2016	3	40 KANSAS CREEK RD	TILLAMOOK	OR	97141	2	
535163	45.489618	-123.645468	12/31/2016	3	21903 WILSON RIVER HWY	TILLAMOOK	OR	97141	1	
535163	45.490006	-123.639096	12/31/2016	3	22675 WILSON RIVER HWY	TILLAMOOK	OR	97141	1	
535163	45.489884	-123.646609	12/31/2016	3	21695 WILSON RIVER HWY	TILLAMOOK	OR	97141	1	
535163	45.490017	-123.652298	12/31/2016	3	150 KANSAS CREEK RD	TILLAMOOK	OR	97141	1	
535163	45.49034	-123.641582	12/31/2016	3	22350 WILSON RIVER HWY	TILLAMOOK	OR	97141	1	
535163	45.49045	-123.641039	12/31/2016	3	22550 WILSON RIVER HWY	TILLAMOOK	OR	97141	1	
535163	45.491146	-123.645396	12/31/2016	3	22000 WILSON RIVER HWY	TILLAMOOK	OR	97141	1	
535163	45.491118	-123.638907	12/31/2016	3	22700 WILSON RIVER HWY	TILLAMOOK	OR	97141	1	
535163	45.491222	-123.646154	12/31/2016	3	21650 WILSON RIVER HWY	TILLAMOOK	OR	97141	1	
535163	45.491187	-123.652847	12/31/2016	3	60 KANSAS CREEK RD	TILLAMOOK	OR	97141	1	
535163	45.491725	-123.64889	12/31/2016	3	21510 WILSON RIVER HWY	TILLAMOOK	OR	97141	1	
535163	45.491292	-123.645599	12/31/2016	3	21690 WILSON RIVER HWY	TILLAMOOK	OR	97141	1	
535163	45.491876	-123.649868	12/31/2016	3	21450 WILSON RIVER HWY	TILLAMOOK	OR	97141	1	
535163	45.491798	-123.649366	12/31/2016	3	21490 WILSON RIVER HWY	TILLAMOOK	OR	97141	1	
535163	45.492342	-123.611886	12/31/2016	3	25295 WILSON RIVER HWY	TILLAMOOK	OR	97141	1	
535163	45.49271	-123.651164	12/31/2016	3	21350 WILSON RIVER HWY	TILLAMOOK	OR	97141	1	
535163	45.492802	-123.665972	12/31/2016	3	19975 WILSON RIVER HWY	TILLAMOOK	OR	97141	1	
535163	45.49278	-123.610633	12/31/2016	3	25335 WILSON RIVER HWY	TILLAMOOK	OR	97141	1	
535163	45.49293	-123.652305	12/31/2016	3	21270 WILSON RIVER HWY	TILLAMOOK	OR	97141	2	
535163	45.493301	-123.60967	12/31/2016	3	25555 WILSON RIVER HWY	TILLAMOOK	OR	97141	1	
535163	45.493279	-123.608918	12/31/2016	3	25605 WILSON RIVER HWY	TILLAMOOK	OR	97141	1	
535163	45.493343	-123.613711	12/31/2016	3	25005 WILSON RIVER HWY	TILLAMOOK	OR	97141	1	
535163	45.493332	-123.610909	12/31/2016	3	25505 WILSON RIVER HWY	TILLAMOOK	OR	97141	1	
535163	45.493384	-123.61333	12/31/2016	3	25325 WILSON RIVER HWY	TILLAMOOK	OR	97141	1	
535163	45.493391	-123.618465	12/31/2016	3	24725 WILSON RIVER HWY	TILLAMOOK	OR	97141	1	
535163	45.49361	-123.61311	12/31/2016	3	25315 WILSON RIVER HWY	TILLAMOOK	OR	97141	1	
535163	45.493609	-123.647568	12/31/2016	3	21500 WILSON RIVER HWY	TILLAMOOK	OR	97141	1	
535163	45.49372	-123.653352	12/31/2016	3	21240 WILSON RIVER HWY	TILLAMOOK	OR	97141	1	
535163	45.494078	-123.612215	12/31/2016	3	APPROXIMATELY 1.5 MILES N OF SADDLE MOUNTAIN RD & KANSAS CREEK RD	TILLAMOOK	OR	97141	1	
535163	45.494113	-123.616758	12/31/2016	3	24775 WILSON RIVER HWY	TILLAMOOK	OR	97141	1	
535163	45.494167	-123.654649	12/31/2016	3	21100 WILSON RIVER HWY	TILLAMOOK	OR	97141	1	
535163	45.494211	-123.661814	12/31/2016	3	20090 WILSON RIVER HWY	TILLAMOOK	OR	97141	1	
535163	45.494444	-123.680385	12/31/2016	3	18255 WILSON RIVER HWY	TILLAMOOK	OR	97141	2	
535163	45.494347	-123.614198	12/31/2016	3	25305 WILSON RIVER HWY	TILLAMOOK	OR	97141	1	
535163	45.494663	-123.617757	12/31/2016	3	APPROXIMATELY 1.8 MILES E OF WILSON RIVER HWY & KANSAS CREEK RD	TILLAMOOK	OR	97141	1	
535163	45.494638	-123.680209	12/31/2016	3	18305 WILSON RIVER HWY	TILLAMOOK	OR	97141	1	
535163	45.495026	-123.68003	12/31/2016	3	18425 WILSON RIVER HWY	TILLAMOOK	OR	97141	2	
535163	45.494829	-123.680105	12/31/2016	3	18395 WILSON RIVER HWY	TILLAMOOK	OR	97141	1	
535163	45.495485	-123.665765	12/31/2016	3	19965 WILSON RIVER HWY	TILLAMOOK	OR	97141	1	
535163	45.496335	-123.665357	12/31/2016	3	19950 WILSON RIVER HWY	TILLAMOOK	OR	97141	2	
535163	45.495632	-123.679703	12/31/2016	3	18445 WILSON RIVER HWY	TILLAMOOK	OR	97141	1	
535163	45.497935	-123.677054	12/31/2016	3	18555 WILSON RIVER HWY	TILLAMOOK	OR	97141	1	
535163	45.498015	-123.670842	12/31/2016	3	19400 WILSON RIVER HWY	TILLAMOOK	OR	97141	1	

CenturyLink - Oregon  
 2015 and 2016 CAF Phase II Location Information - HUBB Portal Information

Study Area Code*	Latitude*	Longitude*	Date of Deployment*	Download/ Upload Speed Tier*	Address*	City*	State*	Zip Code*	# of Units*	HUBB Location ID
535163	45.499981	-123.605154	12/31/2016	3	27575 WILSON RIVER HWY	TILLAMOOK	OR	97141	1	
535163	45.500197	-123.605966	12/31/2016	3	27585 WILSON RIVER HWY	TILLAMOOK	OR	97141	1	
535163	45.502175	-123.843269	12/31/2016	3	5055 ALDERBROOK RD	TILLAMOOK	OR	97141	1	
535163	45.501178	-123.838744	12/31/2016	3	4555 ALDERBROOK RD	TILLAMOOK	OR	97141	1	
535163	45.503344	-123.868685	12/31/2016	3	4500 IDAVILLE RD	TILLAMOOK	OR	97141	1	
535163	45.504509	-123.838793	12/31/2016	3	6955 KILCHIS RIVER RD	TILLAMOOK	OR	97141	1	
535163	45.51318	-122.688522	12/31/2016	3	1208 SW MONTGOMERY ST	PORTLAND	OR	97201	1	
535163	45.518312	-122.665951	12/31/2016	3	LESS THAN 0.1 MILES N OF SE WATER AVE & SE ALDER ST	PORTLAND	OR	97214	2	
535163	45.514919	-122.67789	12/31/2016	3	LESS THAN 0.1 MILES W OF SW MADISON ST & SW 3RD AVE	PORTLAND	OR	97204	1	
535163	45.52005	-122.686538	12/31/2016	3	LESS THAN 0.1 MILES NE OF SW TAYLOR ST & SW 14TH AVE	PORTLAND	OR	97205	1	
535163	45.520461	-123.855349	12/31/2016	3	APPROXIMATLEY 0.1 MILES S OF WILLOWBROOK DR & ELK RD	IDAVILLE	OR	97141	2	
535163	45.520521	-123.854753	12/31/2016	3	APPROXIMATLEY 0.1 MILES S OF WILLOWBROOK DR & ELK RD	IDAVILLE	OR	97141	1	
535163	45.52083	-122.670338	12/31/2016	3	LESS THAN 0.1 MILES E OF SW PINE ST & SW NAITO PKWY	PORTLAND	OR	97204	1	
535163	45.521654	-121.580388	12/31/2016	3	7195 COOPER SPUR RD	MOUNT HOOD PARKDALE	OR	97041	2	
535163	45.520905	-122.670267	12/31/2016	3	LESS THAN 0.1 MILES E OF SW PINE ST & SW NAITO PKWY	PORTLAND	OR	97204	8	
535163	45.522089	-122.66984	12/31/2016	3	LESS THAN 0.1 MILES SE OF SW NAITO PKWY & SW ANKENY ST	PORTLAND	OR	97204	2	
535163	45.524734	-122.669972	12/31/2016	3	LESS THAN 0.1 MILES NE OF NW NAITO PKWY & NW DAVIS ST	PORTLAND	OR	97209	2	
535163	45.522744	-122.669738	12/31/2016	3	98 SW NAITO PKWY	PORTLAND	OR	97204	3	
535163	45.525501	-121.565338	12/31/2016	3	7079 HIGHWAY 35	MOUNT HOOD PARKDALE	OR	97041	1	
535163	45.525405	-122.672126	12/31/2016	3	LESS THAN 0.1 MILES NE OF NW EVERETT ST & NW 2ND AVE	PORTLAND	OR	97209	1	
535163	45.525783	-122.671958	12/31/2016	3	LESS THAN 0.1 MILES SW OF NW FLANDERS ST & NW 1ST AVE	PORTLAND	OR	97209	4	
535163	45.53133	-118.845785	12/31/2016	3	APPROXIMATLEY 0.1 MILES E OF WHITE EAGLE RD & MILL RD	PILOT ROCK	OR	97801	1	
535163	45.540634	-121.58539	12/31/2016	3	4701 WOODWORTH DR	MOUNT HOOD PARKDALE	OR	97041	1	
535163	45.540541	-122.738733	12/31/2016	3	2546 NW 53RD DR	PORTLAND	OR	97210	1	
535163	45.543744	-121.558073	12/31/2016	3	3995 AUBERT DR	MOUNT HOOD PARKDALE	OR	97041	1	
535163	45.542545	-121.583379	12/31/2016	3	4589 WOODWORTH DR	MOUNT HOOD PARKDALE	OR	97041	1	
535163	45.543929	-121.56046	12/31/2016	3	4050 AUBERT DR	MOUNT HOOD PARKDALE	OR	97041	1	
535163	45.543899	-121.559406	12/31/2016	3	4030 AUBERT DR	MOUNT HOOD PARKDALE	OR	97041	1	
535163	45.546346	-123.605665	12/31/2016	3	400 CEDAR BUTTE RD	TILLAMOOK	OR	97141	1	
535163	45.547022	-121.569586	12/31/2016	3	4310 WOODWORTH DR	MOUNT HOOD PARKDALE	OR	97041	1	
535163	45.54714	-121.571997	12/31/2016	3	4300 WOODWORTH DR	MOUNT HOOD PARKDALE	OR	97041	2	
535163	45.547335	-121.562791	12/31/2016	3	6415 MILLER RD	MOUNT HOOD PARKDALE	OR	97041	1	
535163	45.547815	-121.558109	12/31/2016	3	6245 MILLER RD	MOUNT HOOD PARKDALE	OR	97041	1	
535163	45.54751	-123.605327	12/31/2016	3	35300 WILSON RIVER HWY	TILLAMOOK	OR	97141	1	
535163	45.547853	-121.558978	12/31/2016	3	6255 MILLER RD	MOUNT HOOD PARKDALE	OR	97041	1	
535163	45.547874	-121.55949	12/31/2016	3	6275 MILLER RD	MOUNT HOOD PARKDALE	OR	97041	1	
535163	45.548026	-121.555721	12/31/2016	3	6225 MILLER RD	MOUNT HOOD PARKDALE	OR	97041	1	
535163	45.547918	-121.560617	12/31/2016	3	6305 MILLER RD	MOUNT HOOD PARKDALE	OR	97041	2	
535163	45.548103	-123.605042	12/31/2016	3	680 WOLF CREEK RD	TILLAMOOK	OR	97141	2	
535163	45.548595	-121.568716	12/31/2016	3	6224 HIGHWAY 35	MOUNT HOOD PARKDALE	OR	97041	1	
535163	45.54834	-123.604023	12/31/2016	3	36305 WILSON RIVER HWY	TILLAMOOK	OR	97141	1	
535163	45.54899	-121.556407	12/31/2016	3	6215 MILLER RD	MOUNT HOOD PARKDALE	OR	97041	1	
535163	45.548802	-123.604516	12/31/2016	3	720 WOLF CREEK RD	TILLAMOOK	OR	97141	1	
535163	45.549142	-121.566644	12/31/2016	3	6213 HIGHWAY 35	MOUNT HOOD PARKDALE	OR	97041	1	
535163	45.549097	-121.55837	12/31/2016	3	6232 MILLER RD	MOUNT HOOD PARKDALE	OR	97041	1	
535163	45.549204	-121.560555	12/31/2016	3	6310 MILLER RD	MOUNT HOOD PARKDALE	OR	97041	2	
535163	45.549144	-121.559907	12/31/2016	3	6290 MILLER RD	MOUNT HOOD PARKDALE	OR	97041	1	
535163	45.549404	-121.563145	12/31/2016	3	6370 MILLER RD	MOUNT HOOD PARKDALE	OR	97041	1	

CenturyLink - Oregon  
 2015 and 2016 CAF Phase II Location Information - HUBB Portal Information

Study Area Code*	Latitude*	Longitude*	Date of Deployment*	Download/ Upload Speed Tier*	Address*	City*	State*	Zip Code*	# of Units*	HUBB Location ID
535163	45.549517	-121.559253	12/31/2016	3	6270 MILLER RD	MOUNT HOOD PARKDALE	OR	97041	1	
535163	45.549591	-121.564301	12/31/2016	3	6390 MILLER RD	MOUNT HOOD PARKDALE	OR	97041	1	
535163	45.549638	-121.56208	12/31/2016	3	6360 MILLER RD	MOUNT HOOD PARKDALE	OR	97041	1	
535163	45.549854	-121.558159	12/31/2016	3	6204 MILLER RD	MOUNT HOOD PARKDALE	OR	97041	1	
535163	45.549857	-121.570728	12/31/2016	3	6200 HIGHWAY 35	MOUNT HOOD PARKDALE	OR	97041	1	
535163	45.550289	-121.563154	12/31/2016	3	6180 BAILEY RD	MOUNT HOOD PARKDALE	OR	97041	1	
535163	45.549939	-123.602317	12/31/2016	3	36505 WILSON RIVER HWY	TILLAMOOK	OR	97141	3	
535163	45.550437	-123.602186	12/31/2016	3	36525 WILSON RIVER HWY	TILLAMOOK	OR	97141	4	
535163	45.550347	-121.553941	12/31/2016	3	6125 MILLER RD	MOUNT HOOD PARKDALE	OR	97041	1	
535163	45.550841	-121.566047	12/31/2016	3	6159 HIGHWAY 35	MOUNT HOOD PARKDALE	OR	97041	1	
535163	45.550833	-121.558279	12/31/2016	3	6150 MILLER RD	MOUNT HOOD PARKDALE	OR	97041	1	
535163	45.550908	-121.560826	12/31/2016	3	4161 ANDRESEN DR	MOUNT HOOD PARKDALE	OR	97041	1	
535163	45.550884	-121.559513	12/31/2016	3	4141 ANDRESEN DR	MOUNT HOOD PARKDALE	OR	97041	1	
535163	45.551181	-121.563675	12/31/2016	3	6170 BAILEY RD	MOUNT HOOD PARKDALE	OR	97041	1	
535163	45.551008	-121.562061	12/31/2016	3	6145 BAILEY RD	MOUNT HOOD PARKDALE	OR	97041	1	
535163	45.551646	-121.570893	12/31/2016	3	6180 HIGHWAY 35	MOUNT HOOD PARKDALE	OR	97041	1	
535163	45.551728	-121.56754	12/31/2016	3	6121 HIGHWAY 35	MOUNT HOOD PARKDALE	OR	97041	5	
535163	45.551849	-121.560834	12/31/2016	3	4164 ANDRESEN DR	MOUNT HOOD PARKDALE	OR	97041	1	
535163	45.551745	-121.558303	12/31/2016	3	6120 MILLER RD	MOUNT HOOD PARKDALE	OR	97041	2	
535163	45.551884	-121.562086	12/31/2016	3	6121 BAILEY RD	MOUNT HOOD PARKDALE	OR	97041	1	
535163	45.552697	-121.558944	12/31/2016	3	6080 MILLER RD	MOUNT HOOD PARKDALE	OR	97041	1	
535163	45.552056	-121.566681	12/31/2016	3	6131 HIGHWAY 35	MOUNT HOOD PARKDALE	OR	97041	2	
535163	45.552914	-121.561481	12/31/2016	3	6083 BAILEY RD	MOUNT HOOD PARKDALE	OR	97041	1	
535163	45.552767	-121.567432	12/31/2016	3	6083 HIGHWAY 35	MOUNT HOOD PARKDALE	OR	97041	1	
535163	45.552989	-121.564121	12/31/2016	3	4153 CHANDLER DR	MOUNT HOOD PARKDALE	OR	97041	1	
535163	45.553322	-121.566168	12/31/2016	3	4225 CHANDLER DR	MOUNT HOOD PARKDALE	OR	97041	1	
535163	45.553374	-121.564327	12/31/2016	3	4255 CHANDLER DR	MOUNT HOOD PARKDALE	OR	97041	2	
535163	45.553369	-121.558909	12/31/2016	3	6060 MILLER RD	MOUNT HOOD PARKDALE	OR	97041	1	
535163	45.553931	-121.564807	12/31/2016	3	4163 GROSSLAND DR	MOUNT HOOD PARKDALE	OR	97041	1	
535163	45.553955	-121.566644	12/31/2016	3	4250 CHANDLER DR	MOUNT HOOD PARKDALE	OR	97041	1	
535163	45.553966	-121.562162	12/31/2016	3	5925 LAUREN RD	MOUNT HOOD PARKDALE	OR	97041	1	
535163	45.55397	-121.563446	12/31/2016	3	5900 LAUREN RD	MOUNT HOOD PARKDALE	OR	97041	1	
535163	45.554182	-121.555189	12/31/2016	3	6055 MILLER RD	MOUNT HOOD PARKDALE	OR	97041	1	
535163	45.553999	-121.559655	12/31/2016	3	4047 MOUNTAIN MEADOW DR	MOUNT HOOD PARKDALE	OR	97041	1	
535163	45.554401	-121.550156	12/31/2016	3	6095 MILLER RD	MOUNT HOOD PARKDALE	OR	97041	1	
535163	45.554387	-121.571156	12/31/2016	3	4325 LEASURE DR	MOUNT HOOD PARKDALE	OR	97041	2	
535163	45.554759	-121.568841	12/31/2016	3	6020 HIGHWAY 35	MOUNT HOOD PARKDALE	OR	97041	1	
535163	45.554837	-121.564723	12/31/2016	3	4160 GROSSLAND DR	MOUNT HOOD PARKDALE	OR	97041	1	
535163	45.554866	-121.565955	12/31/2016	3	4180 GROSSLAND DR	MOUNT HOOD PARKDALE	OR	97041	1	
535163	45.554869	-121.560892	12/31/2016	3	4060 MOUNTAIN MEADOW DR	MOUNT HOOD PARKDALE	OR	97041	1	
535163	45.554871	-121.562168	12/31/2016	3	5975 LAUREN RD	MOUNT HOOD PARKDALE	OR	97041	1	
535163	45.554871	-121.559644	12/31/2016	3	4040 MOUNTAIN MEADOW DR	MOUNT HOOD PARKDALE	OR	97041	1	
535163	45.554874	-121.563456	12/31/2016	3	5950 LAUREN RD	MOUNT HOOD PARKDALE	OR	97041	1	
535163	45.554875	-121.558366	12/31/2016	3	6036 MILLER RD	MOUNT HOOD PARKDALE	OR	97041	1	
535163	45.555227	-122.805182	12/31/2016	3	12439 NW LAIDLAW RD	PORTLAND	OR	97229	1	
535163	45.555337	-121.578258	12/31/2016	3	4545 LEASURE DR	MOUNT HOOD PARKDALE	OR	97041	1	
535163	45.555339	-121.578879	12/31/2016	3	4575 LEASURE DR	MOUNT HOOD PARKDALE	OR	97041	1	
535163	45.555372	-121.577616	12/31/2016	3	4515 LEASURE DR	MOUNT HOOD PARKDALE	OR	97041	1	

CenturyLink - Oregon  
 2015 and 2016 CAF Phase II Location Information - HUBB Portal Information

Study Area Code*	Latitude*	Longitude*	Date of Deployment*	Download/ Upload Speed Tier*	Address*	City*	State*	Zip Code*	# of Units*	HUBB Location ID
535163	45.55558	-121.575405	12/31/2016	3	4455 LEASURE DR	MOUNT HOOD PARKDALE	OR	97041	1	
535163	45.55565	-121.565039	12/31/2016	3	4127 HARMONY DR	MOUNT HOOD PARKDALE	OR	97041	1	
535163	45.555635	-121.580129	12/31/2016	3	4585 LEASURE DR	MOUNT HOOD PARKDALE	OR	97041	1	
535163	45.555665	-121.566852	12/31/2016	3	4163 HARMONY DR	MOUNT HOOD PARKDALE	OR	97041	1	
535163	45.555656	-121.563755	12/31/2016	3	4115 HARMONY DR	MOUNT HOOD PARKDALE	OR	97041	1	
535163	45.555702	-121.559105	12/31/2016	3	6030 MILLER RD	MOUNT HOOD PARKDALE	OR	97041	2	
535163	45.555773	-121.557193	12/31/2016	3	5999 MILLER RD	MOUNT HOOD PARKDALE	OR	97041	2	
535163	45.555825	-121.562202	12/31/2016	3	6025 LAUREN RD	MOUNT HOOD PARKDALE	OR	97041	1	
535163	45.55578	-121.560944	12/31/2016	3	6125 LAUREN RD	MOUNT HOOD PARKDALE	OR	97041	1	
535163	45.556034	-121.558333	12/31/2016	3	5946 MILLER RD	MOUNT HOOD PARKDALE	OR	97041	2	
535163	45.556062	-121.556991	12/31/2016	3	5965 MILLER RD	MOUNT HOOD PARKDALE	OR	97041	1	
535163	45.556383	-121.566607	12/31/2016	3	4160 HARMONY DR	MOUNT HOOD PARKDALE	OR	97041	1	
535163	45.556313	-121.563447	12/31/2016	3	6000 LAUREN RD	MOUNT HOOD PARKDALE	OR	97041	1	
535163	45.556671	-121.554339	12/31/2016	3	5951 MILLER RD	MOUNT HOOD PARKDALE	OR	97041	1	
535163	45.556413	-121.556764	12/31/2016	3	5925 MILLER RD	MOUNT HOOD PARKDALE	OR	97041	1	
535163	45.556768	-121.562326	12/31/2016	3	6160 LAUREN RD	MOUNT HOOD PARKDALE	OR	97041	1	
535163	45.556686	-121.564589	12/31/2016	3	4120 HARMONY DR	MOUNT HOOD PARKDALE	OR	97041	1	
535163	45.556825	-121.556768	12/31/2016	3	5955 MILLER RD	MOUNT HOOD PARKDALE	OR	97041	1	
535163	45.557016	-121.566655	12/31/2016	3	5935 HIGHWAY 35	MOUNT HOOD PARKDALE	OR	97041	1	
535163	45.557415	-121.556774	12/31/2016	3	5935 MILLER RD	MOUNT HOOD PARKDALE	OR	97041	1	
535163	45.557521	-122.792571	12/31/2016	3	11100 NW SALTZMAN RD	PORTLAND	OR	97229	2	
535163	45.557556	-121.553069	12/31/2016	3	5949 MILLER RD	MOUNT HOOD PARKDALE	OR	97041	1	
535163	45.557523	-121.555543	12/31/2016	3	5945 MILLER RD	MOUNT HOOD PARKDALE	OR	97041	1	
535163	45.557929	-121.55678	12/31/2016	3	5915 MILLER RD	MOUNT HOOD PARKDALE	OR	97041	1	
535163	45.557566	-121.565842	12/31/2016	3	5925 HIGHWAY 35	MOUNT HOOD PARKDALE	OR	97041	1	
535163	45.557563	-121.554221	12/31/2016	3	5947 MILLER RD	MOUNT HOOD PARKDALE	OR	97041	1	
535163	45.558323	-121.56452	12/31/2016	3	5895 HIGHWAY 35	MOUNT HOOD PARKDALE	OR	97041	1	
535163	45.557955	-121.564848	12/31/2016	3	5915 HIGHWAY 35	MOUNT HOOD PARKDALE	OR	97041	1	
535163	45.558338	-121.556681	12/31/2016	3	3993 HERRIOT DR	MOUNT HOOD PARKDALE	OR	97041	1	
535163	45.558353	-121.554752	12/31/2016	3	3973 HERRIOT DR	MOUNT HOOD PARKDALE	OR	97041	1	
535163	45.558412	-121.567751	12/31/2016	3	4242 BALDWIN CREEK DR	MOUNT HOOD PARKDALE	OR	97041	1	
535163	45.558446	-121.56689	12/31/2016	3	4190 BALDWIN CREEK DR	MOUNT HOOD PARKDALE	OR	97041	2	
535163	45.558443	-121.553209	12/31/2016	3	3953 HERRIOT DR	MOUNT HOOD PARKDALE	OR	97041	1	
535163	45.558913	-121.556543	12/31/2016	3	4000 HERRIOT DR	MOUNT HOOD PARKDALE	OR	97041	2	
535163	45.558723	-121.564294	12/31/2016	3	5875 HIGHWAY 35	MOUNT HOOD PARKDALE	OR	97041	2	
535163	45.55914	-121.564055	12/31/2016	3	5865 HIGHWAY 35	MOUNT HOOD PARKDALE	OR	97041	2	
535163	45.559109	-121.568894	12/31/2016	3	4240 SEMMES DR	MOUNT HOOD PARKDALE	OR	97041	1	
535163	45.55925	-121.554421	12/31/2016	3	3950 HERRIOT DR	MOUNT HOOD PARKDALE	OR	97041	1	
535163	45.559322	-121.555452	12/31/2016	3	3990 HERRIOT DR	MOUNT HOOD PARKDALE	OR	97041	1	
535163	45.559476	-121.557224	12/31/2016	3	5755 MILLER RD	MOUNT HOOD PARKDALE	OR	97041	2	
535163	45.559394	-122.791595	12/31/2016	3	APPROXIMATELY 0.3 MILES W OF NW SALTZMAN RD & NW RUBICON LN	CEDAR MILL	OR	97229	1	
535163	45.559548	-121.565692	12/31/2016	3	5840 HIGHWAY 35	MOUNT HOOD PARKDALE	OR	97041	2	
535163	45.559705	-121.564135	12/31/2016	3	5825 HIGHWAY 35	MOUNT HOOD PARKDALE	OR	97041	1	
535163	45.56017	-121.56668	12/31/2016	3	4195 SEMMES DR	MOUNT HOOD PARKDALE	OR	97041	2	
535163	45.560063	-121.56354	12/31/2016	3	5815 HIGHWAY 35	MOUNT HOOD PARKDALE	OR	97041	1	
535163	45.560504	-121.570323	12/31/2016	3	4450 BALDWIN CREEK DR	MOUNT HOOD PARKDALE	OR	97041	1	
535163	45.560394	-121.563307	12/31/2016	3	5799 HIGHWAY 35	MOUNT HOOD PARKDALE	OR	97041	1	
535163	45.560515	-121.565131	12/31/2016	3	5810 HIGHWAY 35	MOUNT HOOD PARKDALE	OR	97041	2	

CenturyLink - Oregon  
 2015 and 2016 CAF Phase II Location Information - HUBB Portal Information

Study Area Code*	Latitude*	Longitude*	Date of Deployment*	Download/ Upload Speed Tier*	Address*	City*	State*	Zip Code*	# of Units*	HUBB Location ID
535163	45.560551	-121.5685	12/31/2016	3	4200 SEMMES DR	MOUNT HOOD PARKDALE	OR	97041	1	
535163	45.560731	-121.563067	12/31/2016	3	5795 HIGHWAY 35	MOUNT HOOD PARKDALE	OR	97041	1	
535163	45.560593	-121.569426	12/31/2016	3	4260 SEMMES DR	MOUNT HOOD PARKDALE	OR	97041	1	
535163	45.560815	-121.565236	12/31/2016	3	LESS THAN 0.1 MILES S OF TRILLIUM RD & HIGH LEAD DR	MOUNT HOOD	OR	97041	1	
535163	45.560778	-121.560296	12/31/2016	3	5775 HIGHWAY 35	MOUNT HOOD PARKDALE	OR	97041	2	
535163	45.561003	-121.5672	12/31/2016	3	APPROXIMATLEY 0.2 MILES W OF SEMMES DR & HIGHWAY 35	MOUNT HOOD	OR	97041	1	
535163	45.560828	-121.565619	12/31/2016	3	LESS THAN 0.1 MILES W OF SEMMES DR & HIGHWAY 35	MOUNT HOOD	OR	97041	1	
535163	45.561375	-121.563826	12/31/2016	3	5780 HIGHWAY 35	MOUNT HOOD PARKDALE	OR	97041	1	
535163	45.561272	-121.564493	12/31/2016	3	LESS THAN 0.1 MILES SE OF TRILLIUM RD & HIGH LEAD DR	MOUNT HOOD	OR	97041	1	
535163	45.561492	-121.57277	12/31/2016	3	APPROXIMATLEY 0.4 MILES NW OF HIGHWAY 35 & BALDWIN CREEK DR	MOUNT HOOD	OR	97041	1	
535163	45.561473	-121.57193	12/31/2016	3	4380 BALDWIN CREEK DR	MOUNT HOOD PARKDALE	OR	97041	1	
535163	45.561714	-121.563344	12/31/2016	3	5782 HIGHWAY 35	MOUNT HOOD PARKDALE	OR	97041	2	
535163	45.562042	-121.556289	12/31/2016	3	5735 MILLER RD	MOUNT HOOD PARKDALE	OR	97041	2	
535163	45.561835	-121.573316	12/31/2016	3	4400 BALDWIN CREEK DR	MOUNT HOOD PARKDALE	OR	97041	4	
535163	45.562189	-121.558685	12/31/2016	3	5728 MILLER RD	MOUNT HOOD PARKDALE	OR	97041	1	
535163	45.562191	-121.560699	12/31/2016	3	5735 HIGHWAY 35	MOUNT HOOD PARKDALE	OR	97041	1	
535163	45.562278	-121.56334	12/31/2016	3	5750 OREGON RD	MOUNT HOOD PARKDALE	OR	97041	2	
535163	45.562241	-121.553141	12/31/2016	3	5745 MILLER RD	MOUNT HOOD PARKDALE	OR	97041	1	
535163	45.562472	-121.565756	12/31/2016	3	5525 HIGH LEAD DR	MOUNT HOOD PARKDALE	OR	97041	1	
535163	45.562684	-121.572332	12/31/2016	3	APPROXIMATLEY 0.4 MILES W OF TRILLIUM RD & HIGH LEAD DR	MOUNT HOOD	OR	97041	1	
535163	45.562863	-121.559129	12/31/2016	3	5718 MILLER RD	MOUNT HOOD PARKDALE	OR	97041	1	
535163	45.562689	-121.556773	12/31/2016	3	5725 MILLER RD	MOUNT HOOD PARKDALE	OR	97041	1	
535163	45.562988	-121.564413	12/31/2016	3	4393 TRILLIUM RD	MOUNT HOOD PARKDALE	OR	97041	1	
535163	45.562866	-121.573335	12/31/2016	3	4484 BALDWIN CREEK DR	MOUNT HOOD PARKDALE	OR	97041	3	
535163	45.563159	-121.55751	12/31/2016	3	5715 MILLER RD	MOUNT HOOD PARKDALE	OR	97041	1	
535163	45.563071	-121.560763	12/31/2016	3	5705 HIGHWAY 35	MOUNT HOOD PARKDALE	OR	97041	1	
535163	45.563248	-121.565766	12/31/2016	3	5523 HIGH LEAD DR	MOUNT HOOD PARKDALE	OR	97041	1	
535163	45.563288	-121.563357	12/31/2016	3	5700 OREGON RD	MOUNT HOOD PARKDALE	OR	97041	1	
535163	45.563366	-121.57255	12/31/2016	3	APPROXIMATLEY 0.4 MILES W OF TRILLIUM RD & HIGH LEAD DR	MOUNT HOOD	OR	97041	1	
535163	45.563329	-121.559092	12/31/2016	3	5708 MILLER RD	MOUNT HOOD PARKDALE	OR	97041	2	
535163	45.563743	-121.573525	12/31/2016	3	APPROXIMATLEY 0.4 MILES W OF TRILLIUM RD & HIGH LEAD DR	MOUNT HOOD	OR	97031	3	
535163	45.563434	-121.57423	12/31/2016	3	APPROXIMATLEY 0.4 MILES W OF TRILLIUM RD & HIGH LEAD DR	MOUNT HOOD	OR	97041	2	
535163	45.563887	-121.563899	12/31/2016	3	5694 OREGON RD	MOUNT HOOD PARKDALE	OR	97041	1	
535163	45.56401	-121.557074	12/31/2016	3	3995 CEDAR LANE DR	MOUNT HOOD PARKDALE	OR	97041	1	
535163	45.56418	-121.559901	12/31/2016	3	5655 HIGHWAY 35	MOUNT HOOD PARKDALE	OR	97041	1	
535163	45.56418	-121.55427	12/31/2016	3	3965 COUNTRY PINE DR	MOUNT HOOD PARKDALE	OR	97041	1	
535163	45.564601	-121.56369	12/31/2016	3	5680 OREGON RD	MOUNT HOOD PARKDALE	OR	97041	1	
535163	45.564291	-121.555802	12/31/2016	3	3985 COUNTRY PINE DR	MOUNT HOOD PARKDALE	OR	97041	1	
535163	45.564663	-121.554663	12/31/2016	3	APPROXIMATLEY 0.2 MILES E OF MILLER RD & CEDAR LN	MOUNT HOOD	OR	97041	1	
535163	45.564917	-121.557091	12/31/2016	3	5655 MILLER RD	MOUNT HOOD PARKDALE	OR	97041	2	
535163	45.565128	-121.559176	12/31/2016	3	5625 HIGHWAY 35	MOUNT HOOD PARKDALE	OR	97041	2	
535163	45.565185	-121.563324	12/31/2016	3	5630 OREGON RD	MOUNT HOOD PARKDALE	OR	97041	2	
535163	45.565545	-121.563335	12/31/2016	3	5620 OREGON RD	MOUNT HOOD PARKDALE	OR	97041	2	
535163	45.565513	-121.558415	12/31/2016	3	5630 MILLER RD	MOUNT HOOD PARKDALE	OR	97041	2	
535163	45.56584	-121.556813	12/31/2016	3	5635 MILLER RD	MOUNT HOOD PARKDALE	OR	97041	2	
535163	45.565713	-121.567751	12/31/2016	3	4500 STOLTZ DR	MOUNT HOOD PARKDALE	OR	97041	1	
535163	45.566013	-121.564012	12/31/2016	3	5610 OREGON RD	MOUNT HOOD PARKDALE	OR	97041	2	
535163	45.565976	-121.558179	12/31/2016	3	5610 MILLER RD	MOUNT HOOD PARKDALE	OR	97041	2	

CenturyLink - Oregon  
 2015 and 2016 CAF Phase II Location Information - HUBB Portal Information

Study Area Code*	Latitude*	Longitude*	Date of Deployment*	Download/ Upload Speed Tier*	Address*	City*	State*	Zip Code*	# of Units*	HUBB Location ID
535163	45.566347	-121.558448	12/31/2016	3	5580 MILLER RD	MOUNT HOOD PARKDALE	OR	97041	2	
535163	45.567238	-121.570869	12/31/2016	3	APPROXIMATLEY 0.4 MILES NW OF STOLTZ DR & OREGON RD	MOUNT HOOD	OR	97031	3	
535163	45.568011	-121.555863	12/31/2016	3	5505 HIGHWAY 35	MOUNT HOOD PARKDALE	OR	97041	2	
535163	45.567422	-121.555842	12/31/2016	3	APPROXIMATLEY 0.1 MILES E OF HIGHWAY 35 & GILHOULEY RD	MOUNT HOOD	OR	97041	1	
535163	45.56879	-121.617655	12/31/2016	3	5400 DEE HWY	MOUNT HOOD PARKDALE	OR	97041	1	
535163	45.568626	-121.549615	12/31/2016	3	5200 WILD DOGWOOD RD	MOUNT HOOD PARKDALE	OR	97041	1	
535163	45.569472	-121.553182	12/31/2016	3	5457 HIGHWAY 35	MOUNT HOOD PARKDALE	OR	97041	2	
535163	45.569537	-121.556076	12/31/2016	3	5461 HIGHWAY 35	MOUNT HOOD PARKDALE	OR	97041	2	
535163	45.570409	-121.554132	12/31/2016	3	5453 HIGHWAY 35	MOUNT HOOD PARKDALE	OR	97041	1	
535163	45.570385	-121.551885	12/31/2016	3	5455 HIGHWAY 35	MOUNT HOOD PARKDALE	OR	97041	1	
535163	45.570901	-121.553518	12/31/2016	3	5425 HIGHWAY 35	MOUNT HOOD PARKDALE	OR	97041	1	
535163	45.570433	-121.555691	12/31/2016	3	5443 HIGHWAY 35	MOUNT HOOD PARKDALE	OR	97041	2	
535163	45.571135	-122.755527	12/31/2016	3	APPROXIMATLEY 0.3 MILES SE OF NW SAINT HELENS RD & NW FRONT AVE	PORTLAND	OR	97210	1	
535163	45.571426	-121.554546	12/31/2016	3	5415 HIGHWAY 35	MOUNT HOOD PARKDALE	OR	97041	2	
535163	45.57139	-121.55204	12/31/2016	3	5405 HIGHWAY 35	MOUNT HOOD PARKDALE	OR	97041	1	
535163	45.571834	-121.551804	12/31/2016	3	5395 HIGHWAY 35	MOUNT HOOD PARKDALE	OR	97041	1	
535163	45.571485	-121.549185	12/31/2016	3	5250 WILD DOGWOOD RD	MOUNT HOOD PARKDALE	OR	97041	2	
535163	45.571877	-121.554426	12/31/2016	3	5391 HIGHWAY 35	MOUNT HOOD PARKDALE	OR	97041	1	
535163	45.572265	-121.555238	12/31/2016	3	5385 HIGHWAY 35	MOUNT HOOD PARKDALE	OR	97041	2	
535163	45.573311	-121.553319	12/31/2016	3	5345 HIGHWAY 35	MOUNT HOOD PARKDALE	OR	97041	2	
535163	45.572394	-121.552933	12/31/2016	3	5365 HIGHWAY 35	MOUNT HOOD PARKDALE	OR	97041	1	
535163	45.573884	-121.552496	12/31/2016	3	5327 HIGHWAY 35	MOUNT HOOD PARKDALE	OR	97041	2	
535163	45.573788	-121.553571	12/31/2016	3	LESS THAN 0.1 MILES E OF NASTASI DR & HIGHWAY 35	MOUNT HOOD	OR	97041	1	
535163	45.576313	-121.524637	12/31/2016	3	5175 REDGATE RD	HOOD RIVER	OR	97031	1	
535163	45.574565	-121.551918	12/31/2016	3	5283 HIGHWAY 35	MOUNT HOOD PARKDALE	OR	97041	2	
535163	45.578037	-121.552306	12/31/2016	3	5115 HIGHWAY 35	MOUNT HOOD PARKDALE	OR	97041	2	
535163	45.578074	-121.553069	12/31/2016	3	LESS THAN 0.1 MILES NE OF HIGHWAY 35 & GREEN MOUNTAIN DR	MOUNT HOOD	OR	97041	1	
535163	45.5793	-121.531631	12/31/2016	3	5106 BOOTH HILL RD	HOOD RIVER	OR	97031	2	
535163	45.578688	-121.551109	12/31/2016	3	3805 PINEMONT DR	MOUNT HOOD PARKDALE	OR	97041	1	
535163	45.579463	-121.531301	12/31/2016	3	5105 BOOTH HILL RD	HOOD RIVER	OR	97031	1	
535163	45.579651	-121.542057	12/31/2016	3	5058 BOOTH HILL RD	HOOD RIVER	OR	97031	2	
535163	45.58083	-121.537323	12/31/2016	3	5068 BOOTH HILL RD	HOOD RIVER	OR	97031	1	
535163	45.580832	-121.539751	12/31/2016	3	5060 BOOTH HILL RD	HOOD RIVER	OR	97031	1	
535163	45.580853	-121.538524	12/31/2016	3	5062 BOOTH HILL RD	HOOD RIVER	OR	97031	1	
535163	45.58096	-121.534299	12/31/2016	3	5170 BOOTH HILL RD	HOOD RIVER	OR	97031	1	
535163	45.580945	-121.536328	12/31/2016	3	5080 BOOTH HILL RD	HOOD RIVER	OR	97031	2	
535163	45.581402	-121.552707	12/31/2016	3	LESS THAN 0.1 MILES N OF PINEMONT DR & HIGHWAY 35	MOUNT HOOD	OR	97031	1	
535163	45.581076	-121.532755	12/31/2016	3	5130 BOOTH HILL RD	HOOD RIVER	OR	97031	2	
535163	45.581431	-121.542477	12/31/2016	3	5054 BOOTH HILL RD	HOOD RIVER	OR	97031	1	
535163	45.581703	-121.550276	12/31/2016	3	APPROXIMATLEY 0.2 MILES NE OF PINEMONT DR & HIGHWAY 35	MOUNT HOOD	OR	97031	2	
535163	45.581726	-121.551065	12/31/2016	3	4975 HIGHWAY 35	HOOD RIVER	OR	97031	2	
535163	45.581933	-121.54137	12/31/2016	3	5050 BOOTH HILL RD	HOOD RIVER	OR	97031	2	
535163	45.583022	-121.554121	12/31/2016	3	APPROXIMATLEY 0.2 MILES N OF WHITE FIR DR & HILLCREST DR	MOUNT HOOD	OR	97031	1	
535163	45.582107	-121.542295	12/31/2016	3	5052 BOOTH HILL RD	HOOD RIVER	OR	97031	1	
535163	45.583313	-123.552739	12/31/2016	3	46000 WILSON RIVER HWY	TILLAMOOK	OR	97141	3	
535163	45.583202	-121.551711	12/31/2016	3	4920 HIGHWAY 35	HOOD RIVER	OR	97031	1	
535163	45.583856	-121.548448	12/31/2016	3	6000 NEAL CREEK RD	HOOD RIVER	OR	97031	2	
535163	45.584387	-121.55149	12/31/2016	3	4890 HIGHWAY 35	HOOD RIVER	OR	97031	2	

CenturyLink - Oregon  
 2015 and 2016 CAF Phase II Location Information - HUBB Portal Information

Study Area Code*	Latitude*	Longitude*	Date of Deployment*	Download/ Upload Speed Tier*	Address*	City*	State*	Zip Code*	# of Units*	HUBB Location ID
535163	45.584825	-121.545901	12/31/2016	3	5641 NEAL CREEK RD	HOOD RIVER	OR	97031	1	
535163	45.584792	-121.54505	12/31/2016	3	5639 NEAL CREEK RD	HOOD RIVER	OR	97031	1	
535163	45.585255	-121.540885	12/31/2016	3	5611 NEAL CREEK RD	HOOD RIVER	OR	97031	3	
535163	45.584875	-121.54722	12/31/2016	3	4300 HIGHWAY 35	HOOD RIVER	OR	97031	1	
535163	45.585537	-121.542323	12/31/2016	3	5580 NEAL CREEK RD	HOOD RIVER	OR	97031	1	
535163	45.585272	-121.545677	12/31/2016	3	5626 NEAL CREEK RD	HOOD RIVER	OR	97031	1	
535163	45.585607	-121.548917	12/31/2016	3	4865 HIGHWAY 35	HOOD RIVER	OR	97031	1	
535163	45.585831	-121.54361	12/31/2016	3	5588 NEAL CREEK RD	HOOD RIVER	OR	97031	1	
535163	45.586153	-121.541014	12/31/2016	3	5564 NEAL CREEK RD	HOOD RIVER	OR	97031	2	
535163	45.585864	-121.551488	12/31/2016	3	4850 HIGHWAY 35	HOOD RIVER	OR	97031	1	
535163	45.586702	-121.541479	12/31/2016	3	5550 NEAL CREEK RD	HOOD RIVER	OR	97031	1	
535163	45.586426	-121.538479	12/31/2016	3	5475 NEAL CREEK RD	HOOD RIVER	OR	97031	1	
535163	45.586984	-121.542518	12/31/2016	3	5556 NEAL CREEK RD	HOOD RIVER	OR	97031	1	
535163	45.587328	-121.550221	12/31/2016	3	APPROXIMATLEY 0.2 MILES N OF NEAL CREEK RD & HIGHWAY 35	ODELL	OR	97031	1	
535163	45.587422	-121.55204	12/31/2016	3	4800 HIGHWAY 35	HOOD RIVER	OR	97031	2	
535163	45.58745	-121.541575	12/31/2016	3	5540 NEAL CREEK RD	HOOD RIVER	OR	97031	1	
535163	45.587573	-121.539605	12/31/2016	3	5500 NEAL CREEK RD	HOOD RIVER	OR	97031	2	
535163	45.587457	-121.549581	12/31/2016	3	4780 HIGHWAY 35	HOOD RIVER	OR	97031	1	
535163	45.587612	-121.540646	12/31/2016	3	5520 NEAL CREEK RD	HOOD RIVER	OR	97031	2	
535163	45.587875	-121.538627	12/31/2016	3	5460 NEAL CREEK RD	HOOD RIVER	OR	97031	3	
535163	45.587927	-121.551228	12/31/2016	3	APPROXIMATLEY 0.2 MILES N OF NEAL CREEK RD & HIGHWAY 35	ODELL	OR	97031	1	
535163	45.58795	-121.548764	12/31/2016	3	4781 HIGHWAY 35	HOOD RIVER	OR	97031	1	
535163	45.588077	-122.763302	12/31/2016	3	8706 N BRADFORD ST	PORTLAND	OR	97203	1	
535163	45.58821	-121.550201	12/31/2016	3	APPROXIMATLEY 0.2 MILES N OF NEAL CREEK RD & HIGHWAY 35	ODELL	OR	97031	1	
535163	45.589089	-123.53437	12/31/2016	3	48215 WILSON RIVER HWY	TILLAMOOK	OR	97141	1	
535163	45.588552	-121.548999	12/31/2016	3	4745 HIGHWAY 35	HOOD RIVER	OR	97031	1	
535163	45.589665	-122.695861	12/31/2016	3	9243 N BURRAGE AVE	PORTLAND	OR	97217	1	
535163	45.589349	-121.548804	12/31/2016	3	4705 HIGHWAY 35	HOOD RIVER	OR	97031	1	
535163	45.589692	-123.534588	12/31/2016	3	48350 WILSON RIVER HWY	TILLAMOOK	OR	97141	2	
535163	45.58975	-123.53132	12/31/2016	3	48695 WILSON RIVER HWY	TILLAMOOK	OR	97141	2	
535163	45.589853	-123.527177	12/31/2016	3	18035 ELK MEADOWS LN	TILLAMOOK	OR	97141	1	
535163	45.589863	-123.530964	12/31/2016	3	48703 WILSON RIVER HWY	TILLAMOOK	OR	97141	1	
535163	45.589887	-123.533851	12/31/2016	3	NW WILSON RIVER HWY	IDAVILLE	OR	97131	3	
535163	45.590026	-123.534615	12/31/2016	3	48315 WILSON RIVER HWY	TILLAMOOK	OR	97141	1	
535163	45.590024	-123.530445	12/31/2016	3	48705 WILSON RIVER HWY	TILLAMOOK	OR	97141	1	
535163	45.590102	-123.535796	12/31/2016	3	48219 WILSON RIVER HWY	TILLAMOOK	OR	97141	4	
535163	45.590255	-121.128727	12/31/2016	3	APPROXIMATLEY 0.2 MILES SE OF OLD DUFUR RD & E 13TH ST	CITY OF THE DALLES	OR	97058	1	
535163	45.590312	-123.533662	12/31/2016	3	LESS THAN 0.1 MILES NE OF REEHER RD & NW WILSON RIVER HWY	IDAVILLE	OR	97131	1	
535163	45.590346	-123.535191	12/31/2016	3	LESS THAN 0.1 MILES NW OF REEHER RD & NW WILSON RIVER HWY	IDAVILLE	OR	97131	1	
535163	45.59047	-123.532615	12/31/2016	3	LESS THAN 0.1 MILES NE OF REEHER RD & NW WILSON RIVER HWY	IDAVILLE	OR	97131	2	
535163	45.590349	-123.535608	12/31/2016	3	LESS THAN 0.1 MILES NW OF REEHER RD & NW WILSON RIVER HWY	IDAVILLE	OR	97131	2	
535163	45.590574	-123.534818	12/31/2016	3	LESS THAN 0.1 MILES NW OF REEHER RD & NW WILSON RIVER HWY	IDAVILLE	OR	97131	1	
535163	45.590666	-123.526058	12/31/2016	3	18060 ELK MEADOWS LN	TILLAMOOK	OR	97141	1	
535163	45.59074	-123.527702	12/31/2016	3	18055 ELK MEADOWS LN	TILLAMOOK	OR	97141	1	
535163	45.590686	-123.52532	12/31/2016	3	18090 ELK MEADOWS LN	TILLAMOOK	OR	97141	1	
535163	45.590775	-121.549091	12/31/2016	3	4701 HIGHWAY 35	HOOD RIVER	OR	97031	1	
535163	45.590849	-123.526439	12/31/2016	3	18095 ELK MEADOWS LN	TILLAMOOK	OR	97141	1	
535163	45.590844	-123.536677	12/31/2016	3	APPROXIMATLEY 0.2 MILES NW OF REEHER RD & NW WILSON RIVER HWY	IDAVILLE	OR	97131	1	

CenturyLink - Oregon  
 2015 and 2016 CAF Phase II Location Information - HUBB Portal Information

Study Area Code*	Latitude*	Longitude*	Date of Deployment*	Download/ Upload Speed Tier*	Address*	City*	State*	Zip Code*	# of Units*	HUBB Location ID
535163	45.590929	-123.530334	12/31/2016	3	APPROXIMATELY 0.2 MILES NE OF REEHER RD & NW WILSON RIVER HWY	IDAVILLE	OR	97131	1	
535163	45.590864	-121.554453	12/31/2016	3	4770 HIGHWAY 35	HOOD RIVER	OR	97031	1	
535163	45.592017	-123.525322	12/31/2016	3	49365 WILSON RIVER HWY	TILLAMOOK	OR	97141	1	
535163	45.591491	-123.535217	12/31/2016	3	48400 WILSON RIVER HWY	TILLAMOOK	OR	97141	4	
535163	45.592813	-123.527965	12/31/2016	3	49100 WILSON RIVER HWY	TILLAMOOK	OR	97141	1	
535163	45.593571	-123.514472	12/31/2016	3	50555 WILSON RIVER HWY	TILLAMOOK	OR	97141	1	
535163	45.594456	-123.528006	12/31/2016	3	49220 WILSON RIVER HWY	TILLAMOOK	OR	97141	1	
535163	45.59429	-123.52373	12/31/2016	3	49500 WILSON RIVER HWY	TILLAMOOK	OR	97141	1	
535163	45.594606	-123.526003	12/31/2016	3	49350 WILSON RIVER HWY	TILLAMOOK	OR	97141	1	
535163	45.595029	-121.547785	12/31/2016	3	4695 HIGHWAY 35	HOOD RIVER	OR	97031	2	
535163	45.596841	-121.547749	12/31/2016	3	4455 HIGHWAY 35	HOOD RIVER	OR	97031	2	
535163	45.595451	-123.543762	12/31/2016	3	19100 REEHER RD	TILLAMOOK	OR	97141	3	
535163	45.59814	-121.547151	12/31/2016	3	4415 HIGHWAY 35	HOOD RIVER	OR	97031	2	
535163	45.598331	-121.54951	12/31/2016	3	4420 HIGHWAY 35	HOOD RIVER	OR	97031	1	
535163	45.599891	-121.537294	12/31/2016	3	4355 BOOTH HILL RD	HOOD RIVER	OR	97031	2	
535163	45.59864	-121.550969	12/31/2016	3	4400 HIGHWAY 35	HOOD RIVER	OR	97031	1	
535163	45.600507	-122.622673	12/31/2016	3	APPROXIMATELY 0.6 MILES E OF NE MARINE DR & NE 33RD DR	PORTLAND	OR	97211	1	
535163	45.600242	-122.616441	12/31/2016	3	4325 NE MARINE DR	PORTLAND	OR	97218	4	
535163	45.600604	-122.630717	12/31/2016	3	3307 NE MARINE DR	PORTLAND	OR	97211	40	
535163	45.600529	-121.501107	12/31/2016	3	4930 NEAL CREEK RD	HOOD RIVER	OR	97031	1	
535163	45.600636	-122.62242	12/31/2016	3	4035 NE MARINE DR	PORTLAND	OR	97211	1	
535163	45.600661	-122.630207	12/31/2016	3	3333 NE MARINE DR	PORTLAND	OR	97211	13	
535163	45.600787	-122.624145	12/31/2016	3	3839 NE MARINE DR	PORTLAND	OR	97211	1	
535163	45.600684	-122.631901	12/31/2016	3	3157 NE MARINE DR	PORTLAND	OR	97211	11	
535163	45.601854	-121.501129	12/31/2016	3	4840 NEAL CREEK RD	HOOD RIVER	OR	97031	1	
535163	45.602381	-121.181073	12/31/2016	3	225 E 1ST ST	THE DALLES	OR	97058	1	
535163	45.602684	-121.510524	12/31/2016	3	4110 SHERRARD RD	HOOD RIVER	OR	97031	1	
535163	45.602696	-121.184518	12/31/2016	3	101 W 2ND ST	THE DALLES	OR	97058	4	
535163	45.6029	-121.184	12/31/2016	3	205 UNION ST	THE DALLES	OR	97058	1	
535163	45.603714	-121.183703	12/31/2016	3	111 W 1ST ST	THE DALLES	OR	97058	1	
535163	45.603505	-121.501176	12/31/2016	3	4834 NEAL CREEK RD	HOOD RIVER	OR	97031	1	
535163	45.604919	-121.186828	12/31/2016	3	201 W 1ST ST	THE DALLES	OR	97058	1	
535163	45.604412	-121.5058	12/31/2016	3	4112 SHERRARD RD	HOOD RIVER	OR	97031	3	
535163	45.605537	-121.511309	12/31/2016	3	LESS THAN 0.1 MILES S OF SHERRARD RD & BEAR RIDGE DR	ODELL	OR	97031	1	
535163	45.605425	-121.500817	12/31/2016	3	4830 NEAL CREEK RD	HOOD RIVER	OR	97031	1	
535163	45.606455	-121.511193	12/31/2016	3	4101 SHERRARD RD	HOOD RIVER	OR	97031	2	
535163	45.606498	-121.509964	12/31/2016	3	LESS THAN 0.1 MILES E OF SHERRARD RD & BEAR RIDGE DR	ODELL	OR	97031	1	
535163	45.606902	-121.504809	12/31/2016	3	4700 NEAL CREEK RD	HOOD RIVER	OR	97031	1	
535163	45.606518	-121.508786	12/31/2016	3	APPROXIMATELY 0.1 MILES E OF SHERRARD RD & BEAR RIDGE DR	ODELL	OR	97031	1	
535163	45.607614	-121.509122	12/31/2016	3	4077 SHERRARD RD	HOOD RIVER	OR	97031	1	
535163	45.607155	-121.511972	12/31/2016	3	4040 SHERRARD RD	HOOD RIVER	OR	97031	2	
535163	45.608449	-121.50836	12/31/2016	3	4200 NEAL CREEK RD	HOOD RIVER	OR	97031	1	
535163	45.607733	-121.510317	12/31/2016	3	4051 SHERRARD RD	HOOD RIVER	OR	97031	1	
535163	45.608483	-121.510341	12/31/2016	3	3927 SHERRARD RD	HOOD RIVER	OR	97031	2	
535163	45.608581	-121.504353	12/31/2016	3	2845 CREEKSIDE DR	HOOD RIVER	OR	97031	1	
535163	45.608728	-121.51183	12/31/2016	3	4000 SHERRARD RD	HOOD RIVER	OR	97031	1	
535163	45.60928	-121.510782	12/31/2016	3	3991 SHERRARD RD	HOOD RIVER	OR	97031	1	
535163	45.609016	-121.509097	12/31/2016	3	4100 NEAL CREEK RD	HOOD RIVER	OR	97031	1	



CenturyLink - Oregon  
 2015 and 2016 CAF Phase II Location Information - HUBB Portal Information

Study Area Code*	Latitude*	Longitude*	Date of Deployment*	Download/ Upload Speed Tier*	Address*	City*	State*	Zip Code*	# of Units*	HUBB Location ID
535163	45.609545	-121.509404	12/31/2016	3	3982 NEAL CREEK RD	HOOD RIVER	OR	97031	1	
535163	45.609471	-121.505841	12/31/2016	3	2895 CREEKSIDE DR	HOOD RIVER	OR	97031	1	
535163	45.610175	-121.511019	12/31/2016	3	3981 SHERRARD RD	HOOD RIVER	OR	97031	1	
535163	45.610223	-121.509655	12/31/2016	3	3960 NEAL CREEK RD	HOOD RIVER	OR	97031	1	
535163	45.610342	-121.504912	12/31/2016	3	2625 SWYERS DR	HOOD RIVER	OR	97031	1	
535163	45.610798	-121.507292	12/31/2016	3	2717 SWYERS DR	HOOD RIVER	OR	97031	1	
535163	45.610698	-121.513237	12/31/2016	3	3900 SHERRARD RD	HOOD RIVER	OR	97031	1	
535163	45.611815	-121.509059	12/31/2016	3	2729 SWYERS DR	HOOD RIVER	OR	97031	1	
535163	45.611784	-121.503853	12/31/2016	3	2621 SWYERS DR	HOOD RIVER	OR	97031	1	
535163	45.612445	-121.506621	12/31/2016	3	2627 SWYERS DR	HOOD RIVER	OR	97031	1	
535163	45.61237	-121.504844	12/31/2016	3	2619 SWYERS DR	HOOD RIVER	OR	97031	1	
535163	45.612597	-121.510264	12/31/2016	3	2733 SWYERS DR	HOOD RIVER	OR	97031	1	
535163	45.612775	-121.505672	12/31/2016	3	2665 SWYERS DR	HOOD RIVER	OR	97031	1	
535163	45.612898	-118.798978	12/31/2016	3	43612 ELDER AVE	PENDLETON	OR	97801	2	
535163	45.612899	-118.799876	12/31/2016	3	43600 ELDER AVE	PENDLETON	OR	97801	1	
535163	45.612974	-121.508204	12/31/2016	3	2725 SWYERS DR	HOOD RIVER	OR	97031	1	
535163	45.61295	-121.514579	12/31/2016	3	3848 NEAL CREEK RD	HOOD RIVER	OR	97031	1	
535163	45.613028	-121.507539	12/31/2016	3	2699 SWYERS DR	HOOD RIVER	OR	97031	1	
535163	45.613066	-121.504826	12/31/2016	3	2645 SWYERS DR	HOOD RIVER	OR	97031	1	
535163	45.613051	-121.503758	12/31/2016	3	2615 SWYERS DR	HOOD RIVER	OR	97031	1	
535163	45.61314	-121.50673	12/31/2016	3	2685 SWYERS DR	HOOD RIVER	OR	97031	2	
535163	45.613079	-121.50915	12/31/2016	3	2731 SWYERS DR	HOOD RIVER	OR	97031	1	
535163	45.614155	-121.514086	12/31/2016	3	3810 NEAL CREEK RD	HOOD RIVER	OR	97031	1	
535163	45.614042	-121.509827	12/31/2016	3	2755 SWYERS DR	HOOD RIVER	OR	97031	2	
535163	45.615346	-121.516375	12/31/2016	3	3716 NEAL CREEK RD	HOOD RIVER	OR	97031	1	
535163	45.614281	-121.505842	12/31/2016	3	2624 SWYERS DR	HOOD RIVER	OR	97031	2	
535163	45.615399	-121.509915	12/31/2016	3	2805 SWYERS DR	HOOD RIVER	OR	97031	1	
535163	45.615614	-121.590327	12/31/2016	3	APPROXIMATLEY 0.9 MILES SE OF JAMES RD & DEE HWY	ODELL	OR	97031	1	
535163	45.615864	-121.506967	12/31/2016	3	2820 SWYERS DR	HOOD RIVER	OR	97031	1	
535163	45.615721	-121.52091	12/31/2016	3	3720 SCOTT RD	HOOD RIVER	OR	97031	2	
535163	45.617629	-121.514491	12/31/2016	3	3717 SCOTT RD	HOOD RIVER	OR	97031	1	
535163	45.616614	-121.509169	12/31/2016	3	2826 SWYERS DR	HOOD RIVER	OR	97031	1	
535163	45.61769	-121.612597	12/31/2016	3	3685 DEE HWY	HOOD RIVER	OR	97031	1	
535163	45.617801	-121.611038	12/31/2016	3	3651 DEE HWY	HOOD RIVER	OR	97031	1	
535163	45.617853	-121.513121	12/31/2016	3	3705 NEAL CREEK RD	HOOD RIVER	OR	97031	2	
535163	45.61803	-121.61003	12/31/2016	3	3645 DEE HWY	HOOD RIVER	OR	97031	1	
535163	45.618232	-121.609257	12/31/2016	3	3641 DEE HWY	HOOD RIVER	OR	97031	1	
535163	45.618138	-121.505556	12/31/2016	3	3615 THOMSEN RD	HOOD RIVER	OR	97031	1	
535163	45.618768	-121.608099	12/31/2016	3	3631 DEE HWY	HOOD RIVER	OR	97031	1	
535163	45.618375	-121.608521	12/31/2016	3	3635 DEE HWY	HOOD RIVER	OR	97031	1	
535163	45.619235	-121.506233	12/31/2016	3	3625 THOMSEN RD	HOOD RIVER	OR	97031	1	
535163	45.61895	-121.521488	12/31/2016	3	3710 SCOTT RD	HOOD RIVER	OR	97031	1	
535163	45.619506	-121.51269	12/31/2016	3	3605 NEAL CREEK RD	HOOD RIVER	OR	97031	1	
535163	45.619368	-121.607786	12/31/2016	3	3625 DEE HWY	HOOD RIVER	OR	97031	1	
535163	45.619577	-121.514037	12/31/2016	3	3624 NEAL CREEK RD	HOOD RIVER	OR	97031	1	
535163	45.619587	-121.518045	12/31/2016	3	APPROXIMATLEY 0.3 MILES S OF SUNDAY DR & SCOTT RD	ODELL	OR	97031	1	
535163	45.620125	-121.607449	12/31/2016	3	3615 DEE HWY	HOOD RIVER	OR	97031	1	
535163	45.619794	-121.516798	12/31/2016	3	3643 SCOTT RD	HOOD RIVER	OR	97031	1	

CenturyLink - Oregon  
 2015 and 2016 CAF Phase II Location Information - HUBB Portal Information

Study Area Code*	Latitude*	Longitude*	Date of Deployment*	Download/ Upload Speed Tier*	Address*	City*	State*	Zip Code*	# of Units*	HUBB Location ID
535163	45.620197	-121.505451	12/31/2016	3	3601 THOMSEN RD	HOOD RIVER	OR	97031	1	
535163	45.620749	-121.608269	12/31/2016	3	3601 DEE HWY	HOOD RIVER	OR	97031	1	
535163	45.621109	-121.504265	12/31/2016	3	3551 THOMSEN RD	HOOD RIVER	OR	97031	1	
535163	45.621027	-121.511888	12/31/2016	3	3583 NEAL CREEK RD	HOOD RIVER	OR	97031	1	
535163	45.621151	-121.607154	12/31/2016	3	3565 DEE HWY	HOOD RIVER	OR	97031	2	
535163	45.62121	-121.488929	12/31/2016	3	3461 FIR MOUNTAIN LOOP	HOOD RIVER	OR	97031	1	
535163	45.621686	-121.511995	12/31/2016	3	3563 NEAL CREEK RD	HOOD RIVER	OR	97031	1	
535163	45.62152	-121.490917	12/31/2016	3	3450 FIR MOUNTAIN LOOP	HOOD RIVER	OR	97031	2	
535163	45.621905	-121.603444	12/31/2016	3	3399 JAMES RD	HOOD RIVER	OR	97031	1	
535163	45.621807	-121.486998	12/31/2016	3	3630 FIR MOUNTAIN RD	HOOD RIVER	OR	97031	1	
535163	45.622168	-121.513186	12/31/2016	3	3523 NEAL CREEK RD	HOOD RIVER	OR	97031	1	
535163	45.622098	-121.48885	12/31/2016	3	3445 FIR MOUNTAIN LOOP	HOOD RIVER	OR	97031	1	
535163	45.622808	-121.512261	12/31/2016	3	3501 NEAL CREEK RD	HOOD RIVER	OR	97031	2	
535163	45.622527	-121.521431	12/31/2016	3	3085 SUNDAY DR	HOOD RIVER	OR	97031	1	
535163	45.623021	-121.491426	12/31/2016	3	3420 FIR MOUNTAIN LOOP	HOOD RIVER	OR	97031	1	
535163	45.623269	-121.603134	12/31/2016	3	3325 JAMES RD	HOOD RIVER	OR	97031	2	
535163	45.623501	-121.486953	12/31/2016	3	3500 FIR MOUNTAIN RD	HOOD RIVER	OR	97031	1	
535163	45.623446	-121.518423	12/31/2016	3	3065 SUNDAY DR	HOOD RIVER	OR	97031	2	
535163	45.62408	-121.510979	12/31/2016	3	3455 NEAL CREEK RD	HOOD RIVER	OR	97031	1	
535163	45.623811	-121.608167	12/31/2016	3	3522 DEE HWY	HOOD RIVER	OR	97031	1	
535163	45.624458	-121.60242	12/31/2016	3	3441 DEE HWY	HOOD RIVER	OR	97031	1	
535163	45.624149	-121.528736	12/31/2016	3	3331 DAVIS DR	HOOD RIVER	OR	97031	1	
535163	45.624528	-121.528715	12/31/2016	3	LESS THAN 0.1 MILES NE OF STADELMAN DR & DAVIS DR	ODELL	OR	97031	1	
535163	45.624652	-121.60537	12/31/2016	3	3400 DEE HWY	HOOD RIVER	OR	97031	1	
535163	45.624868	-121.602193	12/31/2016	3	3425 DEE HWY	HOOD RIVER	OR	97031	1	
535163	45.624765	-121.510972	12/31/2016	3	3435 NEAL CREEK RD	HOOD RIVER	OR	97031	2	
535163	45.6249	-121.520898	12/31/2016	3	3111 SUNDAY DR	HOOD RIVER	OR	97031	2	
535163	45.62496	-121.520948	12/31/2016	3	3113 SUNDAY DR	HOOD RIVER	OR	97031	2	
535163	45.625275	-121.601964	12/31/2016	3	3407 DEE HWY	HOOD RIVER	OR	97031	1	
535163	45.624966	-121.528295	12/31/2016	3	3385 STADELMAN DR	HOOD RIVER	OR	97031	1	
535163	45.625381	-121.502996	12/31/2016	3	3415 THOMSEN RD	HOOD RIVER	OR	97031	2	
535163	45.625487	-121.530174	12/31/2016	3	3366 STADELMAN DR	HOOD RIVER	OR	97031	3	
535163	45.625474	-121.598263	12/31/2016	3	3401 DEE HWY	HOOD RIVER	OR	97031	1	
535163	45.625615	-121.527227	12/31/2016	3	LESS THAN 0.1 MILES NW OF NEAL MILL RD & DAVIS DR	ODELL	OR	97031	1	
535163	45.625547	-121.532671	12/31/2016	3	3430 DAVIS DR	HOOD RIVER	OR	97031	1	
535163	45.625674	-121.500454	12/31/2016	3	3395 THOMSEN RD	HOOD RIVER	OR	97031	2	
535163	45.625839	-121.527941	12/31/2016	3	3315 STADELMAN DR	HOOD RIVER	OR	97031	1	
535163	45.625704	-121.528768	12/31/2016	3	3365 STADELMAN DR	HOOD RIVER	OR	97031	1	
535163	45.626076	-121.601789	12/31/2016	3	3355 DEE HWY	HOOD RIVER	OR	97031	1	
535163	45.626081	-121.51989	12/31/2016	3	3120 SUNDAY DR	HOOD RIVER	OR	97031	1	
535163	45.626239	-121.515339	12/31/2016	3	3024 SUNDAY DR	HOOD RIVER	OR	97031	3	
535163	45.626119	-121.601197	12/31/2016	3	3347 DEE HWY	HOOD RIVER	OR	97031	1	
535163	45.626259	-121.598786	12/31/2016	3	3351 DEE HWY	HOOD RIVER	OR	97031	1	
535163	45.626291	-121.52659	12/31/2016	3	3245 STADELMAN DR	HOOD RIVER	OR	97031	1	
535163	45.626437	-121.497075	12/31/2016	3	3375 THOMSEN RD	HOOD RIVER	OR	97031	2	
535163	45.626583	-121.525383	12/31/2016	3	3243 STADELMAN DR	HOOD RIVER	OR	97031	1	
535163	45.626584	-121.511442	12/31/2016	3	3355 NEAL CREEK RD	HOOD RIVER	OR	97031	1	
535163	45.626716	-121.523325	12/31/2016	3	LESS THAN 0.1 MILES SW OF SUNDAY DR & NEAL MILL RD	ODELL	OR	97031	2	

CenturyLink - Oregon  
 2015 and 2016 CAF Phase II Location Information - HUBB Portal Information

Study Area Code*	Latitude*	Longitude*	Date of Deployment*	Download/ Upload Speed Tier*	Address*	City*	State*	Zip Code*	# of Units*	HUBB Location ID
535163	45.626707	-121.524928	12/31/2016	3	3241 STADELMAN DR	HOOD RIVER	OR	97031	1	
535163	45.626899	-121.600399	12/31/2016	3	3341 DEE HWY	HOOD RIVER	OR	97031	1	
535163	45.626762	-121.524587	12/31/2016	3	3231 STADELMAN DR	HOOD RIVER	OR	97031	1	
535163	45.62692	-121.598104	12/31/2016	3	3349 DEE HWY	HOOD RIVER	OR	97031	1	
535163	45.627319	-121.52301	12/31/2016	3	3340 NEAL CREEK MILL RD	HOOD RIVER	OR	97031	13	
535163	45.627254	-121.488463	12/31/2016	3	3370 FIR MOUNTAIN RD	HOOD RIVER	OR	97031	2	
535163	45.627361	-121.49204	12/31/2016	3	3320 FIR MOUNTAIN RD	HOOD RIVER	OR	97031	2	
535163	45.627394	-121.598382	12/31/2016	3	3335 DEE HWY	HOOD RIVER	OR	97031	1	
535163	45.627492	-121.510561	12/31/2016	3	3317 NEAL CREEK RD	HOOD RIVER	OR	97031	1	
535163	45.627412	-121.513062	12/31/2016	3	3323 NEAL CREEK RD	HOOD RIVER	OR	97031	2	
535163	45.627735	-121.59811	12/31/2016	3	3331 DEE HWY	HOOD RIVER	OR	97031	1	
535163	45.627822	-121.513185	12/31/2016	3	3327 NEAL CREEK RD	HOOD RIVER	OR	97031	1	
535163	45.628656	-121.526592	12/31/2016	3	3224 STADELMAN DR	HOOD RIVER	OR	97031	2	
535163	45.628402	-121.036488	12/31/2016	3	4502 FIFTEEN MILE RD	THE DALLES	OR	97058	1	
535163	45.628706	-121.510148	12/31/2016	3	3313 NEAL CREEK RD	HOOD RIVER	OR	97031	1	
535163	45.628825	-121.501865	12/31/2016	3	3285 THOMSEN RD	HOOD RIVER	OR	97031	2	
535163	45.629312	-121.526009	12/31/2016	3	3214 STADELMAN DR	HOOD RIVER	OR	97031	1	
535163	45.628957	-121.513154	12/31/2016	3	APPROXIMATLEY 0.3 MILES N OF SUNDAY DR & NEAL CREEK RD	ODELL	OR	97031	1	
535163	45.629863	-121.511495	12/31/2016	3	3311 NEAL CREEK RD	HOOD RIVER	OR	97031	1	
535163	45.629484	-121.59688	12/31/2016	3	3261 DEE HWY	HOOD RIVER	OR	97031	1	
535163	45.630159	-121.577245	12/31/2016	3	3230 GILHOULEY RD	HOOD RIVER	OR	97031	1	
535163	45.630173	-121.500906	12/31/2016	3	3255 THOMSEN RD	HOOD RIVER	OR	97031	2	
535163	45.630419	-121.60234	12/31/2016	3	3226 DEE HWY	HOOD RIVER	OR	97031	2	
535163	45.630644	-121.52638	12/31/2016	3	3208 STADELMAN DR	HOOD RIVER	OR	97031	2	
535163	45.630758	-121.513736	12/31/2016	3	APPROXIMATLEY 0.2 MILES S OF NEAL MILL RD & HIGHWAY 35	ODELL	OR	97031	3	
535163	45.630725	-121.530526	12/31/2016	3	3187 LINGREN RD	HOOD RIVER	OR	97031	1	
535163	45.630977	-121.502904	12/31/2016	3	3225 THOMSEN RD	HOOD RIVER	OR	97031	1	
535163	45.631075	-121.528674	12/31/2016	3	3206 STADELMAN DR	HOOD RIVER	OR	97031	1	
535163	45.631365	-121.534753	12/31/2016	3	LESS THAN 0.1 MILES N OF LINGREN RD & GATEWAY DR	ODELL	OR	97031	1	
535163	45.63187	-121.526901	12/31/2016	3	APPROXIMATLEY 0.3 MILES NW OF NEAL MILL RD & LOWER MILL DR	ODELL	OR	97031	5	
535163	45.631905	-121.499287	12/31/2016	3	3110 FIR MOUNTAIN RD	HOOD RIVER	OR	97031	2	
535163	45.631887	-121.514608	12/31/2016	3	APPROXIMATLEY 0.1 MILES SW OF NEAL MILL RD & HIGHWAY 35	ODELL	OR	97031	2	
535163	45.632144	-121.501884	12/31/2016	3	3205 THOMSEN RD	HOOD RIVER	OR	97031	1	
535163	45.632205	-121.54452	12/31/2016	3	3157 ODELL HWY	HOOD RIVER	OR	97031	2	
535163	45.632425	-121.582899	12/31/2016	3	2978 SHUTE RD	HOOD RIVER	OR	97031	1	
535163	45.63242	-121.581609	12/31/2016	3	2980 SHUTE RD	HOOD RIVER	OR	97031	1	
535163	45.632683	-121.544268	12/31/2016	3	3151 ODELL HWY	HOOD RIVER	OR	97031	1	
535163	45.632449	-121.544413	12/31/2016	3	3155 ODELL HWY	HOOD RIVER	OR	97031	1	
535163	45.632986	-121.541594	12/31/2016	3	LESS THAN 0.1 MILES NW OF VANCE RD & FARWIG RD	ODELL	OR	97031	1	
535163	45.632765	-121.513473	12/31/2016	3	LESS THAN 0.1 MILES W OF NEAL MILL RD & HIGHWAY 35	ODELL	OR	97031	2	
535163	45.633333	-121.580533	12/31/2016	3	2986 SHUTE RD	HOOD RIVER	OR	97031	1	
535163	45.633713	-121.598791	12/31/2016	3	3150 DEE HWY	HOOD RIVER	OR	97031	1	
535163	45.633459	-121.540867	12/31/2016	3	3125 FARWIG RD	HOOD RIVER	OR	97031	1	
535163	45.634132	-121.591804	12/31/2016	3	APPROXIMATLEY 0.4 MILES SW OF SUMMIT DR & DEE HWY	ODELL	OR	97031	1	
535163	45.633803	-121.56932	12/31/2016	3	3086 KOLLAS RD	HOOD RIVER	OR	97031	2	
535163	45.634305	-121.513603	12/31/2016	3	LESS THAN 0.1 MILES S OF KINGDON DR & HIGHWAY 35	ODELL	OR	97031	1	
535163	45.63426	-121.583566	12/31/2016	3	2985 SHUTE RD	HOOD RIVER	OR	97031	1	
535163	45.634492	-121.538581	12/31/2016	3	3579 EHRCK HILL RD	HOOD RIVER	OR	97031	1	

CenturyLink - Oregon  
 2015 and 2016 CAF Phase II Location Information - HUBB Portal Information

Study Area Code*	Latitude*	Longitude*	Date of Deployment*	Download/ Upload Speed Tier*	Address*	City*	State*	Zip Code*	# of Units*	HUBB Location ID
535163	45.634493	-121.539226	12/31/2016	3	3581 EHRCK HILL RD	HOOD RIVER	OR	97031	2	
535163	45.635045	-121.5342	12/31/2016	3	3061 LINGREN RD	HOOD RIVER	OR	97031	1	
535163	45.634494	-121.590809	12/31/2016	3	3180 DEE HWY	HOOD RIVER	OR	97031	3	
535163	45.635908	-121.580186	12/31/2016	3	2982 SHUTE RD	HOOD RIVER	OR	97031	1	
535163	45.635475	-121.513864	12/31/2016	3	3056 HIGHWAY 35	HOOD RIVER	OR	97031	1	
535163	45.636205	-121.591632	12/31/2016	3	3050 DEE HWY	HOOD RIVER	OR	97031	1	
535163	45.635968	-121.576282	12/31/2016	3	3024 GILHOULEY RD	HOOD RIVER	OR	97031	1	
535163	45.636474	-121.583352	12/31/2016	3	4675 SUMMIT DR	HOOD RIVER	OR	97031	1	
535163	45.636562	-121.500546	12/31/2016	3	2940 FIR MOUNTAIN RD	HOOD RIVER	OR	97031	1	
535163	45.636904	-121.57631	12/31/2016	3	2995 SHUTE RD	HOOD RIVER	OR	97031	3	
535163	45.636594	-121.526621	12/31/2016	3	3207 EHRCK HILL RD	HOOD RIVER	OR	97031	1	
535163	45.637005	-121.522142	12/31/2016	3	3123 EHRCK HILL RD	HOOD RIVER	OR	97031	1	
535163	45.636997	-121.530537	12/31/2016	3	3347 EHRCK HILL RD	HOOD RIVER	OR	97031	1	
535163	45.63704	-121.580421	12/31/2016	3	4639 SUMMIT DR	HOOD RIVER	OR	97031	1	
535163	45.63721	-121.497976	12/31/2016	3	3004 FIR MOUNTAIN RD	HOOD RIVER	OR	97031	1	
535163	45.637897	-121.576978	12/31/2016	3	4554 SUMMIT DR	HOOD RIVER	OR	97031	2	
535163	45.637767	-121.589091	12/31/2016	3	3002 DEE HWY	HOOD RIVER	OR	97031	1	
535163	45.638234	-121.578685	12/31/2016	3	4596 SUMMIT DR	HOOD RIVER	OR	97031	1	
535163	45.638218	-121.584091	12/31/2016	3	2945 DEE HWY	HOOD RIVER	OR	97031	1	
535163	45.638357	-121.58511	12/31/2016	3	2930 DEE HWY	HOOD RIVER	OR	97031	1	
535163	45.638357	-121.577979	12/31/2016	3	4576 SUMMIT DR	HOOD RIVER	OR	97031	1	
535163	45.638428	-121.576852	12/31/2016	3	4656 CHAMBERLAIN DR	HOOD RIVER	OR	97031	2	
535163	45.638444	-121.579483	12/31/2016	3	4616 SUMMIT DR	HOOD RIVER	OR	97031	1	
535163	45.638497	-121.580455	12/31/2016	3	4636 SUMMIT DR	HOOD RIVER	OR	97031	1	
535163	45.638456	-121.584532	12/31/2016	3	2948 DEE HWY	HOOD RIVER	OR	97031	1	
535163	45.638583	-121.578686	12/31/2016	3	4600 SUMMIT DR	HOOD RIVER	OR	97031	1	
535163	45.638503	-121.583158	12/31/2016	3	2935 WHEELER RD	HOOD RIVER	OR	97031	2	
535163	45.638651	-121.585717	12/31/2016	3	2928 DEE HWY	HOOD RIVER	OR	97031	1	
535163	45.63863	-121.582256	12/31/2016	3	2925 WHEELER RD	HOOD RIVER	OR	97031	1	
535163	45.639021	-121.498677	12/31/2016	3	2900 FIR MOUNTAIN RD	HOOD RIVER	OR	97031	1	
535163	45.639174	-121.518549	12/31/2016	3	3068 EHRCK HILL RD	HOOD RIVER	OR	97031	1	
535163	45.639672	-121.514788	12/31/2016	3	APPROXIMATLEY 0.3 MILES S OF MEADOWBROOK RD & HIGHWAY 35	ODELL	OR	97031	1	
535163	45.639462	-121.589884	12/31/2016	3	2960 DEE HWY	HOOD RIVER	OR	97031	1	
535163	45.640235	-121.514755	12/31/2016	3	2880 HIGHWAY 35	HOOD RIVER	OR	97031	1	
535163	45.640794	-121.498478	12/31/2016	3	2876 FIR MOUNTAIN RD	HOOD RIVER	OR	97031	1	
535163	45.641174	-121.501353	12/31/2016	3	2885 THOMSEN RD	HOOD RIVER	OR	97031	2	
535163	45.640805	-122.925795	12/31/2016	3	16350 NW JOHNSON RD	HILLSBORO	OR	97124	1	
535163	45.641816	-121.497041	12/31/2016	3	2600 WELLS DR	HOOD RIVER	OR	97031	2	
535163	45.642062	-121.502831	12/31/2016	3	2805 THOMSEN RD	HOOD RIVER	OR	97031	1	
535163	45.642368	-121.584841	12/31/2016	3	2740 DEE HWY	HOOD RIVER	OR	97031	3	
535163	45.642094	-121.576559	12/31/2016	3	APPROXIMATLEY 0.3 MILES N OF GILHOULEY RD & CHAMBERLAIN DR	ODELL	OR	97031	1	
535163	45.642427	-121.498324	12/31/2016	3	LESS THAN 0.1 MILES N OF WELLS DR & FIR MOUNTAIN RD	ODELL	OR	97031	3	
535163	45.642743	-121.499344	12/31/2016	3	APPROXIMATLEY 0.1 MILES E OF FIR MOUNTAIN RD & EASTSIDE RD	ODELL	OR	97031	2	
535163	45.642861	-121.517829	12/31/2016	3	2693 WEBSTER RD	HOOD RIVER	OR	97031	1	
535163	45.642794	-122.838375	12/31/2016	3	16504 NW WAPATO DR	PORTLAND	OR	97231	1	
535163	45.642905	-123.939336	12/31/2016	3	8765 LAKE ST	ROCKAWAY BEACH	OR	97136	1	
535163	45.643034	-121.577833	12/31/2016	3	2789 WHEELER RD	HOOD RIVER	OR	97031	2	
535163	45.642943	-123.939537	12/31/2016	3	8755 LAKE ST	ROCKAWAY BEACH	OR	97136	1	

CenturyLink - Oregon  
 2015 and 2016 CAF Phase II Location Information - HUBB Portal Information

Study Area Code*	Latitude*	Longitude*	Date of Deployment*	Download/ Upload Speed Tier*	Address*	City*	State*	Zip Code*	# of Units*	HUBB Location ID
535163	45.643295	-121.519458	12/31/2016	3	2699 WEBSTER RD	HOOD RIVER	OR	97031	1	
535163	45.643072	-122.83978	12/31/2016	3	16501 NW WAPATO DR	PORTLAND	OR	97231	2	
535163	45.64337	-121.52203	12/31/2016	3	2751 WEBSTER RD	HOOD RIVER	OR	97031	1	
535163	45.64336	-121.536949	12/31/2016	3	3579 DETHMAN RIDGE RD	HOOD RIVER	OR	97031	1	
535163	45.643744	-123.917315	12/31/2016	3	APPROXIMATLEY 0.8 MILES E OF SCENIC VIEW DR & SCENIC VIEW CT	ROCKAWAY BEACH	OR	97136	1	
535163	45.643371	-121.523314	12/31/2016	3	2787 WEBSTER RD	HOOD RIVER	OR	97031	1	
535163	45.644219	-121.501294	12/31/2016	3	2725 EASTSIDE RD	HOOD RIVER	OR	97031	2	
535163	45.644081	-121.519078	12/31/2016	3	2697 WEBSTER RD	HOOD RIVER	OR	97031	1	
535163	45.645013	-121.581807	12/31/2016	3	2912 DEE HWY	HOOD RIVER	OR	97031	1	
535163	45.64482	-121.498533	12/31/2016	3	2701 EASTSIDE RD	HOOD RIVER	OR	97031	1	
535163	45.645288	-121.574002	12/31/2016	3	2669 WHEELER RD	HOOD RIVER	OR	97031	1	
535163	45.645378	-121.582234	12/31/2016	3	2680 DEE HWY	HOOD RIVER	OR	97031	1	
535163	45.645886	-118.791115	12/31/2016	3	1180 SW THETA CT	PENDLETON	OR	97801	1	
535163	45.645436	-121.519374	12/31/2016	3	2670 WEBSTER RD	HOOD RIVER	OR	97031	2	
535163	45.647428	-121.513024	12/31/2016	3	2625 MEADOWBROOK RD	HOOD RIVER	OR	97031	1	
535163	45.647493	-121.520079	12/31/2016	3	2650 WEBSTER RD	HOOD RIVER	OR	97031	4	
535163	45.647765	-121.556342	12/31/2016	3	APPROXIMATLEY 0.2 MILES S OF RIVERSIDE DR & DEE HWY	ODELL	OR	97031	1	
535163	45.647544	-121.492308	12/31/2016	3	1708 WELLS DR	HOOD RIVER	OR	97031	1	
535163	45.64786	-121.568977	12/31/2016	3	2555 DEE HWY	HOOD RIVER	OR	97031	2	
535163	45.64804	-121.516975	12/31/2016	3	2641 WEBSTER RD	HOOD RIVER	OR	97031	2	
535163	45.648394	-122.943726	12/31/2016	3	17730 NW SOLBERGER RD	NORTH PLAINS	OR	97133	1	
535163	45.648128	-121.522227	12/31/2016	3	3177 DETHMAN RIDGE RD	HOOD RIVER	OR	97031	2	
535163	45.648507	-121.563785	12/31/2016	3	2604 WYEAST RD	HOOD RIVER	OR	97031	1	
535163	45.648407	-121.526978	12/31/2016	3	3281 DETHMAN RIDGE RD	HOOD RIVER	OR	97031	1	
535163	45.649054	-121.519177	12/31/2016	3	2552 WEBSTER RD	HOOD RIVER	OR	97031	2	
535163	45.648581	-121.499995	12/31/2016	3	APPROXIMATLEY 0.2 MILES NE OF GLASS RD & EASTSIDE RD	ODELL	OR	97031	2	
535163	45.649368	-121.530996	12/31/2016	3	LESS THAN 0.1 MILES W OF GILKERSON RD & DETHMAN RIDGE RD	ODELL	OR	97031	1	
535163	45.649449	-121.487916	12/31/2016	3	APPROXIMATLEY 0.4 MILES E OF WELLS DR & CRAG RAT RD	ODELL	OR	97031	1	
535163	45.649587	-121.56924	12/31/2016	3	4460 RIVERSIDE DR	HOOD RIVER	OR	97031	1	
535163	45.649514	-121.522215	12/31/2016	3	3165 DETHMAN RIDGE RD	HOOD RIVER	OR	97031	2	
535163	45.649901	-121.496427	12/31/2016	3	APPROXIMATLEY 0.1 MILES S OF WELLS DR & CRAG RAT RD	ODELL	OR	97031	1	
535163	45.649853	-121.571446	12/31/2016	3	4431 RIVERSIDE DR	HOOD RIVER	OR	97031	1	
535163	45.65005	-121.561139	12/31/2016	3	2470 DEE HWY	HOOD RIVER	OR	97031	3	
535163	45.649915	-121.517112	12/31/2016	3	3009 DETHMAN RIDGE RD	HOOD RIVER	OR	97031	1	
535163	45.650488	-121.573629	12/31/2016	3	4506 RIVERSIDE DR	HOOD RIVER	OR	97031	1	
535163	45.650532	-121.564136	12/31/2016	3	4531 RIVERSIDE DR	HOOD RIVER	OR	97031	2	
535163	45.650698	-121.573212	12/31/2016	3	4500 RIVERSIDE DR	HOOD RIVER	OR	97031	1	
535163	45.650761	-121.514231	12/31/2016	3	2480 HIGHWAY 35	HOOD RIVER	OR	97031	2	
535163	45.650726	-121.496411	12/31/2016	3	LESS THAN 0.1 MILES SW OF WELLS DR & CRAG RAT RD	ODELL	OR	97031	1	
535163	45.650779	-121.515467	12/31/2016	3	2470 HIGHWAY 35	HOOD RIVER	OR	97031	1	
535163	45.650842	-121.561864	12/31/2016	3	APPROXIMATLEY 0.2 MILES W OF RIVERSIDE DR & DEE HWY	ODELL	OR	97031	1	
535163	45.650991	-121.49003	12/31/2016	3	APPROXIMATLEY 0.3 MILES E OF WELLS DR & CRAG RAT RD	ODELL	OR	97031	5	
535163	45.651028	-121.563559	12/31/2016	3	4521 RIVERSIDE DR	HOOD RIVER	OR	97031	2	
535163	45.651071	-121.500482	12/31/2016	3	APPROXIMATLEY 0.2 MILES SW OF VAN HORN DR & EASTSIDE RD	ODELL	OR	97031	1	
535163	45.651237	-121.57211	12/31/2016	3	4480 RIVERSIDE DR	HOOD RIVER	OR	97031	1	
535163	45.651789	-121.500027	12/31/2016	3	2445 EASTSIDE RD	HOOD RIVER	OR	97031	1	
535163	45.651282	-121.571193	12/31/2016	3	4470 RIVERSIDE DR	HOOD RIVER	OR	97031	1	
535163	45.652482	-121.499607	12/31/2016	3	2505 EASTSIDE RD	HOOD RIVER	OR	97031	2	

CenturyLink - Oregon  
 2015 and 2016 CAF Phase II Location Information - HUBB Portal Information

Study Area Code*	Latitude*	Longitude*	Date of Deployment*	Download/ Upload Speed Tier*	Address*	City*	State*	Zip Code*	# of Units*	HUBB Location ID
535163	45.651999	-121.510422	12/31/2016	3	2885 VAN HORN DR	HOOD RIVER	OR	97031	4	
535163	45.6525	-121.498333	12/31/2016	3	LESS THAN 0.1 MILES SE OF VAN HORN DR & EASTSIDE RD	ODELL	OR	97031	9	
535163	45.653016	-121.513213	12/31/2016	3	2385 HIGHWAY 35	HOOD RIVER	OR	97031	5	
535163	45.653093	-121.504025	12/31/2016	3	2680 VAN HORN DR	HOOD RIVER	OR	97031	2	
535163	45.653019	-121.512634	12/31/2016	3	2995 VAN HORN DR	HOOD RIVER	OR	97031	5	
535163	45.653133	-121.514276	12/31/2016	3	2396 HIGHWAY 35	HOOD RIVER	OR	97031	2	
535163	45.653152	-121.515312	12/31/2016	3	2392 HIGHWAY 35	HOOD RIVER	OR	97031	2	
535163	45.653241	-121.516511	12/31/2016	3	APPROXIMATLEY 0.1 MILES W OF VAN HORN DR & HIGHWAY 35	ODELL	OR	97031	1	
535163	45.653202	-121.487064	12/31/2016	3	APPROXIMATLEY 0.4 MILES E OF WELLS DR & CRAG RAT RD	ODELL	OR	97031	1	
535163	45.653516	-121.55109	12/31/2016	3	LESS THAN 0.1 MILES NW OF ODELL HWY & DEE HWY	ODELL	OR	97031	2	
535163	45.653477	-121.510355	12/31/2016	3	2882 VAN HORN DR	HOOD RIVER	OR	97031	2	
535163	45.653529	-121.509595	12/31/2016	3	2846 VAN HORN DR	HOOD RIVER	OR	97031	1	
535163	45.653538	-121.514767	12/31/2016	3	LESS THAN 0.1 MILES W OF VAN HORN DR & HIGHWAY 35	ODELL	OR	97031	1	
535163	45.653538	-121.503194	12/31/2016	3	APPROXIMATLEY 0.2 MILES W OF VAN HORN DR & EASTSIDE RD	ODELL	OR	97031	1	
535163	45.653544	-121.513157	12/31/2016	3	3000 VAN HORN DR	HOOD RIVER	OR	97031	1	
535163	45.653671	-121.515687	12/31/2016	3	APPROXIMATLEY 0.1 MILES W OF VAN HORN DR & HIGHWAY 35	ODELL	OR	97031	1	
535163	45.653586	-121.501886	12/31/2016	3	APPROXIMATLEY 0.1 MILES W OF VAN HORN DR & EASTSIDE RD	ODELL	OR	97031	2	
535163	45.653948	-121.513156	12/31/2016	3	2375 HIGHWAY 35	HOOD RIVER	OR	97031	1	
535163	45.653965	-121.507909	12/31/2016	3	2375 MASON RD	HOOD RIVER	OR	97031	1	
535163	45.654127	-121.509013	12/31/2016	3	2900 VAN HORN DR	HOOD RIVER	OR	97031	1	
535163	45.654028	-121.486826	12/31/2016	3	APPROXIMATLEY 0.5 MILES E OF WELLS DR & CRAG RAT RD	ODELL	OR	97031	1	
535163	45.654335	-121.511273	12/31/2016	3	2365 HIGHWAY 35	HOOD RIVER	OR	97031	1	
535163	45.654453	-121.516619	12/31/2016	3	2122 HIGHWAY 35	HOOD RIVER	OR	97031	2	
535163	45.654937	-121.507903	12/31/2016	3	2335 MASON RD	HOOD RIVER	OR	97031	1	
535163	45.654765	-121.512896	12/31/2016	3	APPROXIMATLEY 0.1 MILES N OF VAN HORN DR & HIGHWAY 35	ODELL	OR	97031	1	
535163	45.655964	-121.513655	12/31/2016	3	APPROXIMATLEY 0.2 MILES N OF VAN HORN DR & HIGHWAY 35	ODELL	OR	97031	1	
535163	45.655216	-121.513623	12/31/2016	3	APPROXIMATLEY 0.1 MILES N OF VAN HORN DR & HIGHWAY 35	ODELL	OR	97031	1	
535163	45.656865	-121.507652	12/31/2016	3	APPROXIMATLEY 0.2 MILES N OF VAN HORN DR & MASON RD	ODELL	OR	97031	1	
535163	45.65695	-121.496438	12/31/2016	3	2280 EASTSIDE RD	HOOD RIVER	OR	97031	1	
535163	45.65697	-121.51093	12/31/2016	3	2300 MASON RD	HOOD RIVER	OR	97031	1	
535163	45.657492	-121.507971	12/31/2016	3	2225 MASON RD	HOOD RIVER	OR	97031	7	
535163	45.659139	-121.505379	12/31/2016	3	2175 MASON RD	HOOD RIVER	OR	97031	2	
535163	45.657833	-121.497425	12/31/2016	3	2220 EASTSIDE RD	HOOD RIVER	OR	97031	1	
535163	45.659667	-121.497796	12/31/2016	3	1905 MASON RD	HOOD RIVER	OR	97031	1	
535163	45.659238	-121.510896	12/31/2016	3	2162 MASON RD	HOOD RIVER	OR	97031	1	
535163	45.662423	-121.512134	12/31/2016	3	2115 HIGHWAY 35	HOOD RIVER	OR	97031	1	
535163	45.660151	-121.510706	12/31/2016	3	2166 MASON RD	HOOD RIVER	OR	97031	1	
535163	45.66252	-121.513226	12/31/2016	3	2065 HIGHWAY 35	HOOD RIVER	OR	97031	2	
535163	45.662428	-121.516223	12/31/2016	3	1930 HIGHWAY 35	HOOD RIVER	OR	97031	1	
535163	45.664336	-120.837844	12/31/2016	3	APPROXIMATLEY 0.2 MILES S OF WELK RD & BIGGS RUFUS HWY	BIGGS JUNCTION	OR	97065	3	
535163	45.664794	-120.845814	12/31/2016	3	APPROXIMATLEY 0.4 MILES SW OF TSUBOTH LN & BIGGS RUFUS HWY	BIGGS JUNCTION	OR	97065	2	
535163	45.666001	-121.512094	12/31/2016	3	1901 HIGHWAY 35	HOOD RIVER	OR	97031	3	
535163	45.665816	-121.516153	12/31/2016	3	1920 HIGHWAY 35	HOOD RIVER	OR	97031	1	
535163	45.666778	-120.837036	12/31/2016	3	LESS THAN 0.1 MILES SE OF WELK RD & BIGGS RUFUS HWY	BIGGS JUNCTION	OR	97065	4	
535163	45.666023	-120.836883	12/31/2016	3	APPROXIMATLEY 0.1 MILES SE OF WELK RD & BIGGS RUFUS HWY	BIGGS JUNCTION	OR	97065	6	
535163	45.667584	-121.510321	12/31/2016	3	2867 PAASCH DR	HOOD RIVER	OR	97031	1	
535163	45.667967	-121.51224	12/31/2016	3	2998 PAASCH DR	HOOD RIVER	OR	97031	2	
535163	45.66818	-121.511179	12/31/2016	3	APPROXIMATLEY 0.1 MILES E OF PAASCH RD & HIGHWAY 35	HOOD RIVER	OR	97031	1	

CenturyLink - Oregon  
 2015 and 2016 CAF Phase II Location Information - HUBB Portal Information

Study Area Code*	Latitude*	Longitude*	Date of Deployment*	Download/ Upload Speed Tier*	Address*	City*	State*	Zip Code*	# of Units*	HUBB Location ID
535163	45.667967	-121.510623	12/31/2016	3	2880 PAASCH DR	HOOD RIVER	OR	97031	1	
535163	45.668446	-120.829999	12/31/2016	3	APPROXIMATLEY 0.2 MILES SE OF SHERMAN HWY & BIGGS RUFUS HWY	BIGGS JUNCTION	OR	97065	4	
535163	45.669781	-120.832059	12/31/2016	3	91558 BIGGS RUFUS HWY	WASCO	OR	97065	12	
535163	45.669933	-120.810822	12/31/2016	3	APPROXIMATLEY 1.1 MILES E OF SHERMAN HWY & BIGGS RUFUS HWY	MARYHILL	OR	97065	1	
535163	45.669802	-121.511322	12/31/2016	3	APPROXIMATLEY 0.2 MILES NE OF PAASCH RD & HIGHWAY 35	HOOD RIVER	OR	97031	1	
535163	45.67025	-120.832726	12/31/2016	3	91551 BIGGS RUFUS HWY	WASCO	OR	97065	8	
535163	45.670248	-121.515621	12/31/2016	3	1860 HIGHWAY 35	HOOD RIVER	OR	97031	1	
535163	45.679433	-121.509231	12/31/2016	3	APPROXIMATLEY 0.2 MILES SW OF WHISKEY CREEK RD & HIGHWAY 35	HOOD RIVER	OR	97031	1	
535163	45.679144	-121.510796	12/31/2016	3	APPROXIMATLEY 0.6 MILES S OF JEASTRUP RD & HIGHWAY 35	HOOD RIVER	OR	97031	1	
535163	45.679789	-121.499653	12/31/2016	3	1430 EASTSIDE RD	HOOD RIVER	OR	97031	2	
535163	45.680003	-121.509116	12/31/2016	3	APPROXIMATLEY 0.2 MILES SW OF WHISKEY CREEK RD & HIGHWAY 35	HOOD RIVER	OR	97031	2	
535163	45.68128	-118.786206	12/31/2016	3	855 NE 3RD ST	PENDLETON	OR	97801	1	
535163	45.682534	-121.500378	12/31/2016	3	1350 EASTSIDE RD	HOOD RIVER	OR	97031	2	
535163	45.68793	-121.498631	12/31/2016	3	1074 EASTSIDE RD	HOOD RIVER	OR	97031	4	
535163	45.684609	-121.500795	12/31/2016	3	1280 EASTSIDE RD	HOOD RIVER	OR	97031	1	
535163	45.688207	-121.499004	12/31/2016	3	1120 EASTSIDE RD	HOOD RIVER	OR	97031	4	
535163	45.691523	-121.500962	12/31/2016	3	1000 EASTSIDE RD	HOOD RIVER	OR	97031	1	
535163	45.693183	-123.09137	12/31/2016	3	40360 NW MURTAUGH RD	NORTH PLAINS	OR	97133	1	
535163	45.692442	-120.737868	12/31/2016	3	LESS THAN 0.1 MILES W OF WALLACE ST & VISTA DR	RUFUS	OR	97050	2	
535163	45.694828	-123.086283	12/31/2016	3	39759 NW MURTAUGH RD	NORTH PLAINS	OR	97133	1	
535163	45.695949	-121.501323	12/31/2016	3	830 EASTSIDE RD	HOOD RIVER	OR	97031	1	
535163	45.695434	-122.799274	12/31/2016	3	23815 NW REEDER RD	PORTLAND	OR	97231	1	
535163	45.769543	-119.20933	12/31/2016	3	APPROXIMATLEY 0.2 MILES W OF S HIGHWAY 395 & FOSTER CEMETERY RD	STANFIELD	OR	97875	1	
535163	45.768218	-119.212715	12/31/2016	3	600 FOSTER CEMETERY RD	STANFIELD	OR	97875	2	
535163	45.769655	-119.207829	12/31/2016	3	1000 FOSTER CEMETERY RD	STANFIELD	OR	97875	2	
535163	45.775055	-119.230609	12/31/2016	3	32504 STANFIELD MEADOWS RD	STANFIELD	OR	97875	1	
535163	45.776081	-118.214797	12/31/2016	3	APPROXIMATLEY 0.7 MILES S OF PINE CREEK RD & CARTER LN	WESTON	OR	97886	1	
535163	45.777469	-118.16545	12/31/2016	3	LESS THAN 0.1 MILES E OF NFD ROAD 3715 & COUNTY ROAD 636	WESTON	OR	97886	1	
535163	45.777199	-119.195442	12/31/2016	3	77192 S ASH RD	STANFIELD	OR	97875	1	
535163	45.778269	-118.159493	12/31/2016	3	APPROXIMATLEY 0.3 MILES E OF NFD ROAD 3715 & COUNTY ROAD 636	WESTON	OR	97886	2	
535163	45.777496	-119.22555	12/31/2016	3	32534 STANFIELD MEADOWS RD	STANFIELD	OR	97875	1	
535163	45.77853	-118.164295	12/31/2016	3	APPROXIMATLEY 0.1 MILES NE OF NFD ROAD 3715 & COUNTY ROAD 636	WESTON	OR	97886	2	
535163	45.77836	-118.16648	12/31/2016	3	LESS THAN 0.1 MILES NW OF NFD ROAD 3715 & COUNTY ROAD 636	WESTON	OR	97886	4	
535163	45.780105	-118.168893	12/31/2016	3	APPROXIMATLEY 0.1 MILES SE OF WESTON ELGIN HWY & NFD ROAD 3715	WESTON	OR	97886	1	
535163	45.779243	-118.16758	12/31/2016	3	APPROXIMATLEY 0.2 MILES NW OF NFD ROAD 3715 & COUNTY ROAD 636	WESTON	OR	97886	1	
535163	45.78087	-118.158494	12/31/2016	3	APPROXIMATLEY 0.4 MILES NE OF NFD ROAD 3715 & COUNTY ROAD 636	WESTON	OR	97886	1	
535163	45.781024	-118.169979	12/31/2016	3	LESS THAN 0.1 MILES E OF WESTON ELGIN HWY & NFD ROAD 3715	WESTON	OR	97886	1	
535163	45.782932	-118.157293	12/31/2016	3	APPROXIMATLEY 0.4 MILES SE OF WESTON ELGIN HWY & GARLAND LN	WESTON	OR	97886	1	
535163	45.78412	-119.193254	12/31/2016	3	LESS THAN 0.1 MILES E OF E HARDING AVE & ASH RD	STANFIELD	OR	97875	1	
535163	45.783593	-119.183733	12/31/2016	3	76695 N LOOP RD	STANFIELD	OR	97875	1	
535163	45.785403	-118.200184	12/31/2016	3	77561 COLD SPRINGS LOOP	WESTON	OR	97886	1	
535163	45.789157	-118.412415	12/31/2016	3	52926 PINE CREEK RD	WESTON	OR	97886	1	
535163	45.789151	-118.200013	12/31/2016	3	77369 COLD SPRINGS LOOP	WESTON	OR	97886	1	
535163	45.790224	-118.204434	12/31/2016	3	78177 COLD SPRING LOOP	WESTON	OR	97886	1	
535163	45.789305	-118.150397	12/31/2016	3	LESS THAN 0.1 MILES NE OF RUSSELL LN & CHALET LN	WESTON	OR	97862	2	
535163	45.791702	-118.41624	12/31/2016	3	52802 PINE CREEK RD	WESTON	OR	97886	1	
535163	45.795583	-119.196156	12/31/2016	3	33254 GEIST RD	STANFIELD	OR	97875	1	
535163	45.799215	-118.422484	12/31/2016	3	78451 MCLEAN RD	WESTON	OR	97886	1	

CenturyLink - Oregon  
 2015 and 2016 CAF Phase II Location Information - HUBB Portal Information

Study Area Code*	Latitude*	Longitude*	Date of Deployment*	Download/ Upload Speed Tier*	Address*	City*	State*	Zip Code*	# of Units*	HUBB Location ID
535163	45.798673	-118.548684	12/31/2016	3	LESS THAN 0.1 MILES N OF WOODWARD RD & GERKING FLAT RD	ADAMS	OR	97813	1	
535163	45.803285	-118.485668	12/31/2016	3	50608 BROOKS RD	ATHENA	OR	97813	1	
535163	45.802757	-119.179666	12/31/2016	3	33620 GEIST RD	STANFIELD	OR	97875	1	
535163	45.804146	-118.485056	12/31/2016	3	APPROXIMATLEY 0.1 MILES SW OF WILD HORSE RD & BROOKS RD	ATHENA	OR	97813	1	
535163	45.805541	-118.489804	12/31/2016	3	78627 3RD ST	ATHENA	OR	97813	2	
535163	45.804148	-118.483876	12/31/2016	3	LESS THAN 0.1 MILES SW OF WILD HORSE RD & BROOKS RD	ATHENA	OR	97813	2	
535163	45.806233	-118.482756	12/31/2016	3	50561 WILD HORSE RD	ATHENA	OR	97813	1	
535163	45.806325	-118.495597	12/31/2016	3	78622 1ST ST	ATHENA	OR	97813	2	
535163	45.808149	-118.427449	12/31/2016	3	LESS THAN 0.1 MILES E OF W MILL ST & BANISTER RD	WESTON	OR	97886	3	
535163	45.808243	-118.493755	12/31/2016	3	78706 1ST ST	ATHENA	OR	97813	2	
535163	45.810089	-118.427221	12/31/2016	3	305 W MILL ST	WESTON	OR	97886	1	
535163	45.808535	-118.491056	12/31/2016	3	78708 3RD ST	ATHENA	OR	97813	1	
535163	45.811133	-118.482354	12/31/2016	3	50413 WILD HORSE RD	ATHENA	OR	97813	1	
535163	45.812092	-118.507047	12/31/2016	3	50929 HIGHWAY 334	ATHENA	OR	97813	1	
535163	45.812765	-118.426835	12/31/2016	3	206 S WASHINGTON ST	WESTON	OR	97886	2	
535163	45.812186	-118.426866	12/31/2016	3	110 S WASHINGTON ST	WESTON	OR	97886	2	
535163	45.814682	-118.415472	12/31/2016	3	LESS THAN 0.1 MILES NW OF KIRK RD & COUNTY ROAD 641	WESTON	OR	97886	1	
535163	45.814184	-118.416159	12/31/2016	3	53175 KIRK RD	WESTON	OR	97886	1	
535163	45.818666	-118.474837	12/31/2016	3	APPROXIMATLEY 0.2 MILES E OF LA MAR GULCH RD & COUNTY ROAD 684	ATHENA	OR	97813	1	
535163	45.818629	-118.477206	12/31/2016	3	APPROXIMATLEY 0.1 MILES E OF LA MAR GULCH RD & COUNTY ROAD 684	ATHENA	OR	97813	1	
535163	45.819324	-118.478217	12/31/2016	3	LESS THAN 0.1 MILES E OF LA MAR GULCH RD & COUNTY ROAD 684	ATHENA	OR	97813	1	
535163	45.818693	-118.504983	12/31/2016	3	50900 W SHERMAN ST	ATHENA	OR	97813	1	
535163	45.819519	-118.426264	12/31/2016	3	LESS THAN 0.1 MILES E OF KEY RD & DEPOT ST	WESTON	OR	97886	1	
535163	45.819782	-118.477626	12/31/2016	3	51681 COUNTY ROAD 684	ATHENA	OR	97813	2	
535163	45.821179	-119.653494	12/31/2016	3	LESS THAN 0.1 MILES SE OF RIPPEE RD & FISHER LN	BOARDMAN	OR	97818	1	
535163	45.820354	-119.653489	12/31/2016	3	APPROXIMATLEY 0.1 MILES S OF RIPPEE RD & FISHER LN	BOARDMAN	OR	97818	3	
535163	45.822048	-119.650285	12/31/2016	3	APPROXIMATLEY 0.2 MILES E OF RIPPEE RD & FISHER LN	BOARDMAN	OR	97818	1	
535163	45.822537	-119.703731	12/31/2016	3	70261 KUNZE LN	BOARDMAN	OR	97818	1	
535163	45.826479	-118.406184	12/31/2016	3	APPROXIMATLEY 0.2 MILES E OF WINN RD & PRICE RANCH LN	WESTON	OR	97886	1	
535163	45.825968	-118.407369	12/31/2016	3	APPROXIMATLEY 0.1 MILES SE OF WINN RD & PRICE RANCH LN	WESTON	OR	97886	1	
535163	45.827623	-119.702133	12/31/2016	3	LESS THAN 0.1 MILES SE OF WILSON RD SW & TATONE ST	BOARDMAN	OR	97818	2	
535163	45.827222	-119.703889	12/31/2016	3	LESS THAN 0.1 MILES SW OF WILSON RD SW & TATONE ST	BOARDMAN	OR	97818	2	
535163	45.830486	-119.687131	12/31/2016	3	70735 QUAIL LN	BOARDMAN	OR	97818	1	
535163	45.827719	-119.705005	12/31/2016	3	LESS THAN 0.1 MILES E OF WILSON RD SW & FALER RD SW	BOARDMAN	OR	97818	1	
535163	45.830741	-119.685842	12/31/2016	3	70753 QUAIL LN	BOARDMAN	OR	97818	1	
535163	45.830961	-119.687807	12/31/2016	3	70717 QUAIL LN	BOARDMAN	OR	97818	1	
535163	45.84347	-122.91174	12/31/2016	3	31933 CATER RD	WARREN	OR	97053	1	
535163	45.831476	-119.711467	12/31/2016	3	129 SW WILLOW FORK DR	BOARDMAN	OR	97818	1	
535163	45.846974	-122.908252	12/31/2016	3	58651 PEBBLE DR	WARREN	OR	97053	1	
535163	45.846365	-122.911545	12/31/2016	3	31937 CATER RD	WARREN	OR	97053	1	
535163	45.846974	-122.906484	12/31/2016	3	58650 PEBBLE DR	WARREN	OR	97053	1	
535163	45.848774	-122.906452	12/31/2016	3	58772 PEBBLE DR	WARREN	OR	97053	1	
535163	45.848858	-122.908219	12/31/2016	3	58811 PEBBLE DR	WARREN	OR	97053	1	
535163	45.850062	-122.908208	12/31/2016	3	58879 PEBBLE DR	WARREN	OR	97053	1	
535163	45.850097	-122.869689	12/31/2016	3	58892 SAULSER RD	SAINT HELENS	OR	97051	2	
535163	45.850095	-122.906533	12/31/2016	3	58856 PEBBLE DR	WARREN	OR	97053	1	
535163	45.851322	-122.861618	12/31/2016	3	58965 HOVLAND WAY	SAINT HELENS	OR	97051	1	
535163	45.851021	-122.862998	12/31/2016	3	58925 HOVLAND WAY	SAINT HELENS	OR	97051	1	



CenturyLink - Oregon  
 2015 and 2016 CAF Phase II Location Information - HUBB Portal Information

Study Area Code*	Latitude*	Longitude*	Date of Deployment*	Download/ Upload Speed Tier*	Address*	City*	State*	Zip Code*	# of Units*	HUBB Location ID
535163	45.854359	-122.946033	12/31/2016	3	30292 BROOKS RD	SAINT HELENS	OR	97051	1	
535163	45.854906	-122.904399	12/31/2016	3	32184 BROOKS RD	SAINT HELENS	OR	97051	1	
535163	45.856694	-122.94235	12/31/2016	3	30299 BROOKS RD	SAINT HELENS	OR	97051	1	
535163	45.866926	-122.910492	12/31/2016	3	31970 BRINN RD	SAINT HELENS	OR	97051	1	
535163	45.867486	-122.878004	12/31/2016	3	33497 PITTSBURG RD	SAINT HELENS	OR	97051	1	
535163	45.867172	-122.911951	12/31/2016	3	31790 BRINN RD	SAINT HELENS	OR	97051	1	
535163	45.870081	-119.180048	12/31/2016	3	80697 TABOR RD	HERMISTON	OR	97838	1	
535163	45.869071	-122.875481	12/31/2016	3	33753 PITTSBURG RD	SAINT HELENS	OR	97051	1	
535163	45.875193	-122.877703	12/31/2016	3	33488 ELLADONAH LN	SAINT HELENS	OR	97051	1	
535163	45.874511	-119.579721	12/31/2016	3	APPROXIMATLEY 0.8 MILES S OF W COLUMBIA LN & COLUMBIA LN	IRRIGON	OR	97844	1	
535163	45.875336	-119.579636	12/31/2016	3	APPROXIMATLEY 0.8 MILES S OF W COLUMBIA LN & COLUMBIA LN	IRRIGON	OR	97844	1	
535163	45.875515	-122.879796	12/31/2016	3	33482 ELLADONAH LN	SAINT HELENS	OR	97051	1	
535163	45.881094	-123.56208	12/31/2016	3	LESS THAN 0.1 MILES SW OF HIGHWAY 103 & BAY RD	VERNONIA	OR	97138	2	
535163	45.876002	-122.873412	12/31/2016	3	33686 ELLADONAH LN	SAINT HELENS	OR	97051	1	
535163	45.88352	-122.878749	12/31/2016	3	61230 DART CREEK RD	SAINT HELENS	OR	97051	1	
535163	45.882564	-122.878274	12/31/2016	3	61160 SKEET AVE	SAINT HELENS	OR	97051	1	
535163	45.885593	-122.868238	12/31/2016	3	61609 DART CREEK RD	SAINT HELENS	OR	97051	1	
535163	45.885395	-122.869591	12/31/2016	3	61511 DART CREEK RD	SAINT HELENS	OR	97051	1	
535163	45.887173	-122.871143	12/31/2016	3	61783 DART CREEK RD	SAINT HELENS	OR	97051	1	
535163	45.887366	-122.866909	12/31/2016	3	61647 DART CREEK RD	SAINT HELENS	OR	97051	1	
535163	45.890321	-119.515255	12/31/2016	3	LESS THAN 0.1 MILES NE OF W CALIFORNIA LN & W 4TH RD	IRRIGON	OR	97844	2	
535163	45.890173	-119.513379	12/31/2016	3	APPROXIMATLEY 0.1 MILES E OF W CALIFORNIA LN & W 4TH RD	IRRIGON	OR	97844	1	
535163	45.890362	-119.514088	12/31/2016	3	LESS THAN 0.1 MILES E OF W CALIFORNIA LN & W 4TH RD	IRRIGON	OR	97844	2	
535163	45.890348	-119.51467	12/31/2016	3	LESS THAN 0.1 MILES E OF W CALIFORNIA LN & W 4TH RD	IRRIGON	OR	97844	2	
535163	45.890727	-119.512981	12/31/2016	3	LESS THAN 0.1 MILES SE OF CALIFORNIA LN & BLACKSHEEP LN	IRRIGON	OR	97844	1	
535163	45.890433	-119.513565	12/31/2016	3	LESS THAN 0.1 MILES E OF W CALIFORNIA LN & W 4TH RD	IRRIGON	OR	97844	2	
535163	45.891123	-122.928065	12/31/2016	3	31192 PITTSBURG RD	SAINT HELENS	OR	97051	1	
535163	45.891122	-119.512923	12/31/2016	3	LESS THAN 0.1 MILES NE OF CALIFORNIA LN & BLACKSHEEP LN	IRRIGON	OR	97844	1	
535163	45.891201	-119.510642	12/31/2016	3	LESS THAN 0.1 MILES W OF SW 3RD ST & COLUMBIA RIVER HWY	IRRIGON	OR	97844	1	
535163	45.89141	-119.536633	12/31/2016	3	APPROXIMATLEY 0.2 MILES N OF W 8TH RD & GRAVEL PIT LN	IRRIGON	OR	97844	1	
535163	45.892115	-119.5247	12/31/2016	3	APPROXIMATLEY 0.3 MILES S OF W 6TH RD & COLUMBIA LN	IRRIGON	OR	97844	1	
535163	45.891591	-119.512315	12/31/2016	3	LESS THAN 0.1 MILES NE OF CALIFORNIA LN & BLACKSHEEP LN	IRRIGON	OR	97844	2	
535163	45.892478	-122.8168	12/31/2016	3	61772 7TH ST	COLUMBIA CITY	OR	97018	1	
535163	45.892416	-122.926848	12/31/2016	3	31084 PITTSBURG RD	SAINT HELENS	OR	97051	1	
535163	45.892806	-119.5106	12/31/2016	3	LESS THAN 0.1 MILES S OF W IDAHO LN & SW 3RD ST	IRRIGON	OR	97844	2	
535163	45.892658	-119.524869	12/31/2016	3	APPROXIMATLEY 0.2 MILES S OF W 6TH RD & COLUMBIA LN	IRRIGON	OR	97844	3	
535163	45.893008	-119.525606	12/31/2016	3	81281 W SIXTH RD	IRRIGON	OR	97844	1	
535163	45.893167	-118.294314	12/31/2016	3	81890 S FORK WALLA WALLA RIVER RD	MILTON FREEWATER	OR	97862	1	
535163	45.893665	-119.514088	12/31/2016	3	LESS THAN 0.1 MILES W OF W IDAHO LN & DYLAN DR	IRRIGON	OR	97844	1	
535163	45.893212	-119.510604	12/31/2016	3	LESS THAN 0.1 MILES S OF W IDAHO LN & SW 3RD ST	IRRIGON	OR	97844	2	
535163	45.893665	-119.513269	12/31/2016	3	LESS THAN 0.1 MILES SE OF W IDAHO LN & DYLAN DR	IRRIGON	OR	97844	2	
535163	45.893682	-119.510593	12/31/2016	3	LESS THAN 0.1 MILES SE OF W IDAHO LN & LOCUST RD	IRRIGON	OR	97844	1	
535163	45.894797	-119.525804	12/31/2016	3	LESS THAN 0.1 MILES S OF W 6TH RD & COLUMBIA LN	IRRIGON	OR	97844	2	
535163	45.893954	-119.525837	12/31/2016	3	APPROXIMATLEY 0.1 MILES S OF W 6TH RD & COLUMBIA LN	IRRIGON	OR	97844	1	
535163	45.895257	-119.526813	12/31/2016	3	74786 COLUMBIA LN	IRRIGON	OR	97844	3	
535163	45.895263	-119.527402	12/31/2016	3	74760 COLUMBIA LN	IRRIGON	OR	97844	2	
535163	45.895702	-118.298575	12/31/2016	3	82002 S FORK WALLA WALLA RIVER RD	MILTON FREEWATER	OR	97862	1	
535163	45.895269	-119.527991	12/31/2016	3	74750 COLUMBIA LN	IRRIGON	OR	97844	1	

CenturyLink - Oregon  
 2015 and 2016 CAF Phase II Location Information - HUBB Portal Information

Study Area	Latitude*	Longitude*	Date of Deployment*	Download/ Upload Speed Tier*	Address*	City*	State*	Zip Code*	# of Units*	HUBB Location ID
535163	45.896429	-119.282992	12/31/2016	3	81545 SAGEBRUSH RD	HERMISTON	OR	97838	2	
535163	45.896214	-118.299063	12/31/2016	3	APPROXIMATLEY 0.2 MILES S OF S FORK WALLA WALLA RIVER RD & COUNTY ROAD 600	MILTON-FREEWATER	OR	97862	1	
535163	45.897116	-119.306773	12/31/2016	3	APPROXIMATLEY 0.3 MILES N OF LIND RD & BENSEL RD	UMATILLA	OR	97882	1	
535163	45.897709	-119.462366	12/31/2016	3	APPROXIMATLEY 0.5 MILES W OF SUNSET LN & E OREGON LN	IRRIGON	OR	97844	1	
535163	45.89792	-119.30397	12/31/2016	3	81539 LIND RD	HERMISTON	OR	97838	1	
535163	45.897848	-119.311152	12/31/2016	3	APPROXIMATLEY 0.4 MILES NW OF LIND RD & BENSEL RD	UMATILLA	OR	97838	3	
535163	45.898233	-118.300543	12/31/2016	3	82094 S FORK WALLA WALLA RIVER RD	MILTON FREEWATER	OR	97862	1	
535163	45.897941	-119.306779	12/31/2016	3	APPROXIMATLEY 0.3 MILES N OF LIND RD & BENSEL RD	UMATILLA	OR	97882	1	
535163	45.898529	-119.454196	12/31/2016	3	APPROXIMATLEY 0.2 MILES NW OF SUNSET LN & E OREGON LN	IRRIGON	OR	97844	1	
535163	45.898436	-119.303698	12/31/2016	3	81568 HIGHWAY 395 N	HERMISTON	OR	97838	1	
535163	45.898713	-119.231697	12/31/2016	3	32274 PURDY RD	HERMISTON	OR	97838	1	
535163	45.899048	-119.312644	12/31/2016	3	81598 LIND RD	HERMISTON	OR	97838	1	
535163	45.900391	-119.311181	12/31/2016	3	81676 LIND RD	HERMISTON	OR	97838	1	
535163	45.900298	-119.308285	12/31/2016	3	APPROXIMATLEY 0.3 MILES S OF UNION ST & LIND RD	UMATILLA	OR	97838	3	
535163	45.904318	-119.434779	12/31/2016	3	APPROXIMATLEY 0.2 MILES SW OF PLEASANT VIEW RD & E HIGHWAY 730	IRRIGON	OR	97844	1	
535163	45.903619	-119.434787	12/31/2016	3	APPROXIMATLEY 0.3 MILES SW OF PLEASANT VIEW RD & E HIGHWAY 730	IRRIGON	OR	97844	1	
535163	45.906548	-119.326687	12/31/2016	3	LESS THAN 0.1 MILES N OF UMATILLA RIVER RD & BONNEY LN	UMATILLA	OR	97882	3	
535163	45.907598	-119.403634	12/31/2016	3	28108 CHUKAR LN	UMATILLA	OR	97882	1	
535163	45.908812	-119.302074	12/31/2016	3	30529 BOWDIN LN	HERMISTON	OR	97838	1	
535163	45.908786	-119.301167	12/31/2016	3	30533 BOWDIN LN	HERMISTON	OR	97838	1	
535163	45.910095	-119.302838	12/31/2016	3	82013 HWY 395 N	UMATILLA	OR	97882	1	
535163	45.909709	-119.402403	12/31/2016	3	81821 DANS LN	UMATILLA	OR	97882	2	
535163	45.911191	-119.307947	12/31/2016	3	82022 LIND RD	UMATILLA	OR	97882	1	
535163	45.910624	-119.303181	12/31/2016	3	82053 HWY 395 N	UMATILLA	OR	97882	1	
535163	45.911271	-119.302992	12/31/2016	3	82075 HWY 395 N	UMATILLA	OR	97882	2	
535163	45.911566	-119.308222	12/31/2016	3	82050 LIND RD	UMATILLA	OR	97882	2	
535163	45.915671	-119.329118	12/31/2016	3	29812 JONES SCOTT RD	UMATILLA	OR	97882	1	
535163	45.916747	-119.348275	12/31/2016	3	323 6TH ST	UMATILLA	OR	97882	2	
535163	45.916639	-119.348844	12/31/2016	3	301 6TH ST	UMATILLA	OR	97882	3	
535163	45.919828	-119.338283	12/31/2016	3	1231 SWITZLER AVE	UMATILLA	OR	97882	1	
535163	45.918191	-119.34519	12/31/2016	3	621 5TH ST	UMATILLA	OR	97882	4	
535163	45.926099	-122.874913	12/31/2016	3	64140 HILLS HAVEN AVE	DEER ISLAND	OR	97054	1	
535163	45.920407	-119.327781	12/31/2016	3	1809 CHERRY ST	UMATILLA	OR	97882	1	
535163	45.929204	-122.858893	12/31/2016	3	34330 MERRILL CREEK RD	DEER ISLAND	OR	97054	1	
535163	45.926415	-122.872046	12/31/2016	3	33860 MERRILL CREEK RD	DEER ISLAND	OR	97054	2	
535163	45.936093	-123.503335	12/31/2016	3	43791 OLD 77 JEWELL LN	SEASIDE	OR	97138	3	
535163	45.933741	-123.510012	12/31/2016	3	APPROXIMATLEY 0.1 MILES W OF HIGHWAY 202 & BENEKE CREEK RD	WESTPORT	OR	97138	1	
535163	45.938714	-122.843766	12/31/2016	3	64556 COLUMBIA RIVER HWY	DEER ISLAND	OR	97054	1	
535163	45.936402	-123.500708	12/31/2016	3	APPROXIMATLEY 0.2 MILES W OF OLD 77 JEWELL LN & NEHALEM HWY	WESTPORT	OR	97138	1	
535163	45.94028	-123.530292	12/31/2016	3	APPROXIMATLEY 0.7 MILES NW OF HIGHWAY 202 & FISH HAWK MAINLINE	WESTPORT	OR	97138	1	
535163	45.940401	-123.531656	12/31/2016	3	APPROXIMATLEY 0.8 MILES NW OF HIGHWAY 202 & FISH HAWK MAINLINE	WESTPORT	OR	97138	1	
535163	45.940781	-123.52903	12/31/2016	3	APPROXIMATLEY 0.7 MILES NW OF HIGHWAY 202 & FISH HAWK MAINLINE	WESTPORT	OR	97138	1	
535163	45.940745	-123.512052	12/31/2016	3	APPROXIMATLEY 0.5 MILES NW OF HIGHWAY 202 & BENEKE CREEK RD	WESTPORT	OR	97138	1	
535163	45.94426	-118.402468	12/31/2016	3	802 LAMB ST	MILTON FREEWATER	OR	97862	8	
535163	45.94156	-123.513302	12/31/2016	3	84410 BENEKE CREEK RD	SEASIDE	OR	97138	2	
535163	45.947963	-123.554908	12/31/2016	3	APPROXIMATLEY 0.1 MILES E OF SAMUELSON LOOP & HIGHWAY 202	WESTPORT	OR	97138	1	
535163	45.94957	-123.565182	12/31/2016	3	APPROXIMATLEY 0.2 MILES SE OF HIGHWAY 202 & EBSER RD	WESTPORT	OR	97138	1	
535163	45.952195	-123.611976	12/31/2016	3	APPROXIMATLEY 1.4 MILES W OF HIGHWAY 202 & ARNE WAGE RD	SEASIDE	OR	97138	1	

CenturyLink - Oregon  
 2015 and 2016 CAF Phase II Location Information - HUBB Portal Information

Study Area Code*	Latitude*	Longitude*	Date of Deployment*	Download/ Upload Speed Tier*	Address*	City*	State*	Zip Code*	# of Units*	HUBB Location ID
535163	45.953075	-118.434756	12/31/2016	3	83984 PRUNEDALE RD	MILTON FREEWATER	OR	97862	2	
535163	45.957948	-122.911999	12/31/2016	3	32070 TIDE CREEK RD	DEER ISLAND	OR	97054	3	
535163	45.953771	-123.573748	12/31/2016	3	APPROXIMATLEY 0.3 MILES NW OF HIGHWAY 202 & EBSSEN RD	WESTPORT	OR	97138	1	
535163	45.959377	-122.907681	12/31/2016	3	32038 TIDE CREEK RD	DEER ISLAND	OR	97054	1	
535163	45.959942	-123.586389	12/31/2016	3	APPROXIMATLEY 0.1 MILES NW OF HIGHWAY 202 & ARNE WAGE RD	WESTPORT	OR	97138	1	
535163	45.960169	-122.911454	12/31/2016	3	31890 TIDE CREEK RD	DEER ISLAND	OR	97054	1	
535163	45.960498	-123.572132	12/31/2016	3	APPROXIMATLEY 0.4 MILES NE OF HIGHWAY 202 & FISHHAWK FALLS PIT RD	WESTPORT	OR	97138	2	
535163	45.963982	-122.835487	12/31/2016	3	APPROXIMATLEY 1.6 MILES E OF COLUMBIA RIVER HWY & BIG MEADOW LN	DEER ISLAND	OR	97054	1	
535163	45.961782	-122.875242	12/31/2016	3	33636 TIDE CREEK RD	DEER ISLAND	OR	97054	1	
535163	45.966189	-122.924993	12/31/2016	3	31192 TIDE CREEK RD	RAINIER	OR	97048	1	
535163	45.967358	-122.931004	12/31/2016	3	30888 TIDE CREEK RD	RAINIER	OR	97048	1	
535163	45.968306	-122.949008	12/31/2016	3	30005 TIDE CREEK RD	RAINIER	OR	97048	1	
535163	45.968587	-122.922375	12/31/2016	3	31285 TIDE CREEK RD	RAINIER	OR	97048	1	
535163	45.970068	-122.920762	12/31/2016	3	31455 TIDE CREEK RD	RAINIER	OR	97048	3	
535163	45.968761	-122.916467	12/31/2016	3	67031 ORR RD	RAINIER	OR	97048	1	
535163	45.970607	-122.916713	12/31/2016	3	67296 ORR RD	RAINIER	OR	97048	1	
535163	45.970669	-122.91169	12/31/2016	3	APPROXIMATLEY 0.2 MILES E OF ORR RD & HEIKKILA DR	DEER ISLAND	OR	97048	3	
535163	45.97111	-122.949092	12/31/2016	3	67094 NICOLAI RD	RAINIER	OR	97048	3	
535163	45.971509	-122.924841	12/31/2016	3	31233 TIDE CREEK RD	RAINIER	OR	97048	1	
535163	45.972727	-122.916444	12/31/2016	3	67343 ORR RD	RAINIER	OR	97048	1	
535163	45.971622	-122.920968	12/31/2016	3	67430 ORR RD	RAINIER	OR	97048	1	
535163	45.972808	-122.905023	12/31/2016	3	31680 HEIKKILA DR	RAINIER	OR	97048	2	
535163	45.972918	-122.914431	12/31/2016	3	31655 HEIKKILA DR	RAINIER	OR	97048	1	
535163	45.973316	-122.927606	12/31/2016	3	31085 TIDE CREEK RD	RAINIER	OR	97048	1	
535163	45.974334	-122.919681	12/31/2016	3	67474 ORR RD	RAINIER	OR	97048	1	
535163	45.975712	-122.913035	12/31/2016	3	67451 ORR RD	RAINIER	OR	97048	1	
535163	45.975937	-122.896427	12/31/2016	3	32568 HIGHLAND RD	RAINIER	OR	97048	1	
535163	45.975839	-122.905199	12/31/2016	3	32222 HIGHLAND RD	RAINIER	OR	97048	1	
535163	45.97632	-122.94628	12/31/2016	3	67608 NICOLAI RD	RAINIER	OR	97048	2	
535163	45.976134	-122.903165	12/31/2016	3	32240 HIGHLAND RD	RAINIER	OR	97048	1	
535163	45.977203	-122.948887	12/31/2016	3	APPROXIMATLEY 0.1 MILES S OF NICOLAI RD & CLARK RD	DEER ISLAND	OR	97048	1	
535163	45.976912	-122.900067	12/31/2016	3	32348 HIGHLAND RD	RAINIER	OR	97048	1	
535163	45.977421	-122.908521	12/31/2016	3	31934 HIGHLAND RD	RAINIER	OR	97048	1	
535163	45.977435	-122.909821	12/31/2016	3	31900 HIGHLAND RD	RAINIER	OR	97048	2	
535163	45.977729	-122.902175	12/31/2016	3	APPROXIMATLEY 0.4 MILES NW OF TIDE CREEK RD & HIGHLAND RD	DEER ISLAND	OR	97048	1	
535163	45.977547	-122.905805	12/31/2016	3	32124 HIGHLAND RD	RAINIER	OR	97048	1	
535163	45.981929	-122.965406	12/31/2016	3	29086 CLARK RD	RAINIER	OR	97048	1	
535163	45.979416	-122.921488	12/31/2016	3	67774 ORR RD	RAINIER	OR	97048	1	
535163	45.984317	-122.963811	12/31/2016	3	29293 CLARK RD	RAINIER	OR	97048	2	
535163	45.984245	-122.961194	12/31/2016	3	68009 WHITNEY RD	RAINIER	OR	97048	2	
535163	45.986072	-122.932772	12/31/2016	3	68241 NICOLAI RD	RAINIER	OR	97048	3	
535163	45.986954	-122.963493	12/31/2016	3	68259 WHITNEY RD	RAINIER	OR	97048	2	
535163	45.992019	-118.414978	12/31/2016	3	85436 WINESAP RD	MILTON FREEWATER	OR	97862	2	
535163	45.988703	-122.9612	12/31/2016	3	68309 WHITNEY RD	RAINIER	OR	97048	3	
535163	45.992029	-118.41638	12/31/2016	3	53091 SUNQUIST RD	MILTON FREEWATER	OR	97862	1	
535163	45.992044	-118.421005	12/31/2016	3	52979 SUNQUIST RD	MILTON FREEWATER	OR	97862	1	
535163	45.993798	-118.415018	12/31/2016	3	85464 WINESAP RD	MILTON FREEWATER	OR	97862	2	
535163	45.993851	-118.419436	12/31/2016	3	53035 SUNQUIST RD	MILTON FREEWATER	OR	97862	2	

CenturyLink - Oregon  
 2015 and 2016 CAF Phase II Location Information - HUBB Portal Information

Study Area Code*	Latitude*	Longitude*	Date of Deployment*	Download/ Upload Speed Tier*	Address*	City*	State*	Zip Code*	# of Units*	HUBB Location ID
535163	45.993863	-118.421977	12/31/2016	3	52967 SUNQUIST RD	MILTON FREEWATER	OR	97862	1	
535163	45.994894	-122.922655	12/31/2016	3	31264 FAIRVIEW RD	RAINIER	OR	97048	1	
535163	45.994301	-118.416573	12/31/2016	3	85512 WINESAP RD	MILTON FREEWATER	OR	97862	1	
535163	45.995228	-122.923379	12/31/2016	3	APPROXIMATLEY 0.3 MILES NE OF GLENVIEW RD & FAIRVIEW RD	PRESCOTT	OR	97048	1	
535163	45.995133	-122.920148	12/31/2016	3	31504 FAIRVIEW RD	RAINIER	OR	97048	1	
535163	45.995349	-118.416495	12/31/2016	3	85520 WINESAP RD	MILTON FREEWATER	OR	97862	1	
535163	45.996103	-118.415138	12/31/2016	3	85562 WINESAP RD	MILTON FREEWATER	OR	97862	1	
535163	45.996521	-118.417051	12/31/2016	3	85594 WINESAP RD	MILTON FREEWATER	OR	97862	3	
535163	45.996806	-122.91359	12/31/2016	3	69084 NICOLAI RD	RAINIER	OR	97048	1	
535163	45.997371	-122.911195	12/31/2016	3	69138 NICOLAI RD	RAINIER	OR	97048	1	
535163	45.997849	-118.418009	12/31/2016	3	85596 WINESAP RD	MILTON FREEWATER	OR	97862	1	
535163	46.011932	-122.877827	12/31/2016	3	70075 NICOLAI RD	RAINIER	OR	97048	2	
535163	46.00796	-122.922265	12/31/2016	3	69811 NICK THOMAS RD	RAINIER	OR	97048	1	
535163	46.013445	-122.87899	12/31/2016	3	70292 NICOLAI RD	RAINIER	OR	97048	2	
535163	46.01349	-122.875765	12/31/2016	3	70255 COLUMBIA RIVER HWY	RAINIER	OR	97048	2	
535163	46.014728	-122.879499	12/31/2016	3	70281 NICOLAI RD	RAINIER	OR	97048	1	
535163	46.014628	-122.877862	12/31/2016	3	70322 NICOLAI RD	RAINIER	OR	97048	1	
535163	46.014769	-122.875866	12/31/2016	3	70325 COLUMBIA RIVER HWY	RAINIER	OR	97048	3	
535163	46.014886	-122.877368	12/31/2016	3	70338 NICOLAI RD	RAINIER	OR	97048	2	
535163	46.015023	-122.877176	12/31/2016	3	70330 NICOLAI RD	RAINIER	OR	97048	3	
535163	46.014939	-122.876635	12/31/2016	3	70362 NICOLAI RD	RAINIER	OR	97048	2	
535163	46.015458	-122.882677	12/31/2016	3	70600 FOREST PARK RD	RAINIER	OR	97048	1	
535163	46.01537	-122.878947	12/31/2016	3	70341 NICOLAI RD	RAINIER	OR	97048	1	
535163	46.01551	-122.878543	12/31/2016	3	70343 NICOLAI RD	RAINIER	OR	97048	1	
535163	46.015524	-122.885481	12/31/2016	3	70543 FOREST PARK RD	RAINIER	OR	97048	3	
535163	46.015687	-122.877828	12/31/2016	3	70347 NICOLAI RD	RAINIER	OR	97048	1	
535163	46.016261	-122.876379	12/31/2016	3	70377 NICOLAI RD	RAINIER	OR	97048	2	
535163	46.016136	-122.877597	12/31/2016	3	70355 NICOLAI RD	RAINIER	OR	97048	1	
535163	46.016407	-122.878011	12/31/2016	3	70367 NICOLAI RD	RAINIER	OR	97048	1	
535163	46.016453	-122.876985	12/31/2016	3	70373 NICOLAI RD	RAINIER	OR	97048	1	
535163	46.016502	-122.882573	12/31/2016	3	70435 FOREST PARK RD	RAINIER	OR	97048	1	
535163	46.016479	-122.882863	12/31/2016	3	70439 FOREST PARK RD	RAINIER	OR	97048	1	
535163	46.016669	-122.881047	12/31/2016	3	70351 FOREST PARK RD	RAINIER	OR	97048	1	
535163	46.016958	-122.876491	12/31/2016	3	70453 COLUMBIA RIVER HWY	RAINIER	OR	97048	1	
535163	46.017424	-122.882558	12/31/2016	3	70418 FOREST PARK RD	RAINIER	OR	97048	1	
535163	46.017224	-122.876461	12/31/2016	3	70459 COLUMBIA RIVER HWY	RAINIER	OR	97048	1	
535163	46.017513	-122.879102	12/31/2016	3	70370 FOREST PARK RD	RAINIER	OR	97048	1	
535163	46.018274	-122.876312	12/31/2016	3	70575 COLUMBIA RIVER HWY	RAINIER	OR	97048	1	
535163	46.018413	-122.883951	12/31/2016	3	70430 FOREST PARK RD	RAINIER	OR	97048	1	
535163	46.018311	-122.877672	12/31/2016	3	70561 COLUMBIA RIVER HWY	RAINIER	OR	97048	1	
535163	46.019283	-122.88215	12/31/2016	3	70378 FOREST PARK RD	RAINIER	OR	97048	1	
535163	46.020333	-122.884159	12/31/2016	3	70420 FOREST PARK RD	RAINIER	OR	97048	1	
535163	46.021563	-122.88319	12/31/2016	3	70781 NEER CITY RD	RAINIER	OR	97048	3	
535163	46.021529	-122.879377	12/31/2016	3	70704 NEER CITY RD	RAINIER	OR	97048	1	
535163	46.022204	-122.880633	12/31/2016	3	70708 NEER CITY RD	RAINIER	OR	97048	1	
535163	46.022609	-122.899072	12/31/2016	3	70961 NEER CITY RD	RAINIER	OR	97048	1	
535163	46.023879	-122.885049	12/31/2016	3	70755 NEER CITY RD	RAINIER	OR	97048	1	
535163	46.023024	-122.881947	12/31/2016	3	70740 NEER CITY RD	RAINIER	OR	97048	1	

CenturyLink - Oregon  
 2015 and 2016 CAF Phase II Location Information - HUBB Portal Information

Study Area Code*	Latitude*	Longitude*	Date of Deployment*	Download/ Upload Speed Tier*	Address*	City*	State*	Zip Code*	# of Units*	HUBB Location ID
535163	46.024331	-122.884966	12/31/2016	3	70770 NEER CITY RD	RAINIER	OR	97048	1	
535163	46.024399	-122.8875	12/31/2016	3	70850 NEER CITY RD	RAINIER	OR	97048	1	
535163	46.024354	-122.884471	12/31/2016	3	70766 NEER CITY RD	RAINIER	OR	97048	1	
535163	46.02483	-122.901614	12/31/2016	3	70957 NEER CITY RD	RAINIER	OR	97048	1	
535163	46.025853	-122.898362	12/31/2016	3	70898 NEER CITY RD	RAINIER	OR	97048	1	
535163	46.025633	-122.907119	12/31/2016	3	71004 NEER CITY RD	RAINIER	OR	97048	1	
535163	46.02679	-122.889082	12/31/2016	3	71176 TERRY RD	RAINIER	OR	97048	1	
535163	46.025873	-122.888996	12/31/2016	3	71172 TERRY RD	RAINIER	OR	97048	1	
535163	46.027484	-122.899095	12/31/2016	3	70896 NEER CITY RD	RAINIER	OR	97048	1	
535163	46.02859	-122.896561	12/31/2016	3	71151 TERRY RD	RAINIER	OR	97048	1	
535163	46.02947	-122.893005	12/31/2016	3	71212 TERRY RD	RAINIER	OR	97048	1	
535163	46.028849	-122.89963	12/31/2016	3	70948 NEER CITY RD	RAINIER	OR	97048	1	
535163	46.030901	-122.974806	12/31/2016	3	71282 LENTZ RD	RAINIER	OR	97048	1	
535163	46.03413	-122.977201	12/31/2016	3	71498 LENTZ RD	RAINIER	OR	97048	1	
535163	46.035883	-122.980716	12/31/2016	3	71692 LENTZ RD	RAINIER	OR	97048	1	
535163	46.034922	-122.97931	12/31/2016	3	71666 LENTZ RD	RAINIER	OR	97048	1	
535163	46.036379	-122.943797	12/31/2016	3	71752 BEAVER SPRINGS RD	RAINIER	OR	97048	1	
535163	46.037615	-122.97903	12/31/2016	3	71794 LENTZ RD	RAINIER	OR	97048	2	
535163	46.038077	-122.942954	12/31/2016	3	71872 BEAVER SPRINGS RD	RAINIER	OR	97048	2	
535163	46.037952	-122.98228	12/31/2016	3	71822 LENTZ RD	RAINIER	OR	97048	2	
535163	46.039901	-122.944262	12/31/2016	3	71996 BEAVER SPRINGS RD	RAINIER	OR	97048	2	
535163	46.040421	-122.941727	12/31/2016	3	71994 BEAVER SPRINGS RD	RAINIER	OR	97048	2	
535163	46.040738	-122.94277	12/31/2016	3	72030 BEAVER SPRINGS RD	RAINIER	OR	97048	1	
535163	46.041219	-122.943095	12/31/2016	3	72064 BEAVER SPRINGS RD	RAINIER	OR	97048	1	
535163	46.041987	-122.943583	12/31/2016	3	72132 BEAVER SPRINGS RD	RAINIER	OR	97048	1	
535163	46.042706	-122.9879	12/31/2016	3	72202 LENTZ RD	RAINIER	OR	97048	1	
535163	46.043031	-122.946262	12/31/2016	3	72226 BEAVER SPRINGS RD	RAINIER	OR	97048	2	
535163	46.045077	-122.946115	12/31/2016	3	72322 BEAVER SPRINGS RD	RAINIER	OR	97048	2	
535163	46.049602	-122.964652	12/31/2016	3	72653 HUTCHINSON RD	RAINIER	OR	97048	1	
535163	46.045582	-122.943964	12/31/2016	3	72451 BEAVER SPRINGS RD	RAINIER	OR	97048	2	
535163	46.057055	-122.954503	12/31/2016	3	72980 BEAVER SPRINGS RD	RAINIER	OR	97048	1	
535163	46.05546	-122.964186	12/31/2016	3	73005 BEAVER SPRINGS RD	RAINIER	OR	97048	1	
535163	46.060286	-122.96529	12/31/2016	3	73459 BEAVER SPRINGS RD	RAINIER	OR	97048	1	
535163	46.064102	-122.968419	12/31/2016	3	73657 FERN HILL RD	RAINIER	OR	97048	3	
535163	46.065468	-122.950412	12/31/2016	3	73583 DEBAST RD	RAINIER	OR	97048	1	
535163	46.064882	-122.953237	12/31/2016	3	73503 DEBAST RD	RAINIER	OR	97048	1	
535163	46.068307	-122.984629	12/31/2016	3	74009 DOAN RD	RAINIER	OR	97048	2	
535163	46.065527	-122.95203	12/31/2016	3	73541 DEBAST RD	RAINIER	OR	97048	1	
535163	46.069407	-122.984374	12/31/2016	3	74149 DOAN RD	RAINIER	OR	97048	1	
535163	46.068605	-122.983346	12/31/2016	3	74004 DOAN RD	RAINIER	OR	97048	1	
535163	46.070917	-122.982148	12/31/2016	3	74202 DOAN RD	RAINIER	OR	97048	1	
535163	46.072283	-122.984667	12/31/2016	3	74197 DOAN RD	RAINIER	OR	97048	1	
535163	46.076793	-122.977738	12/31/2016	3	74549 DEAL RD	RAINIER	OR	97048	1	
535163	46.075432	-122.977048	12/31/2016	3	74511 DEAL RD	RAINIER	OR	97048	1	
535163	46.077256	-122.976484	12/31/2016	3	74580 DEAL RD	RAINIER	OR	97048	2	
535163	46.077803	-122.978632	12/31/2016	3	74551 DEAL RD	RAINIER	OR	97048	1	
535163	46.078266	-122.97804	12/31/2016	3	74637 DEAL RD	RAINIER	OR	97048	1	
535163	46.080938	-122.941271	12/31/2016	3	74777 WATERSHED ST	RAINIER	OR	97048	1	

CenturyLink - Oregon  
 2015 and 2016 CAF Phase II Location Information - HUBB Portal Information

Study Area Code*	Latitude*	Longitude*	Date of Deployment*	Download/ Upload Speed Tier*	Address*	City*	State*	Zip Code*	# of Units*	HUBB Location ID
535163	46.078856	-122.977553	12/31/2016	3	74630 DEAL RD	RAINIER	OR	97048	1	
535163	46.083065	-122.947217	12/31/2016	3	30123 SKYLINE DR	RAINIER	OR	97048	1	
535163	46.083094	-122.946344	12/31/2016	3	30198 SANDY LN	RAINIER	OR	97048	1	
535163	46.083282	-122.945147	12/31/2016	3	30174 SANDY LN	RAINIER	OR	97048	1	
535163	46.083179	-122.945292	12/31/2016	3	30172 SANDY LN	RAINIER	OR	97048	1	
535163	46.083316	-122.947064	12/31/2016	3	30132 SKYLINE DR	RAINIER	OR	97048	1	
535163	46.08355	-122.945323	12/31/2016	3	30170 SANDY LN	RAINIER	OR	97048	1	
535163	46.083802	-122.945336	12/31/2016	3	30169 SANDY LN	RAINIER	OR	97048	3	
535163	46.084064	-122.945478	12/31/2016	3	30168 SANDY LN	RAINIER	OR	97048	6	
535163	46.084523	-122.946585	12/31/2016	3	30150 SANDY LN	RAINIER	OR	97048	1	
535163	46.084291	-122.945985	12/31/2016	3	30166 SANDY LN	RAINIER	OR	97048	1	
535163	46.085436	-122.946026	12/31/2016	3	75162 DEBAST RD	RAINIER	OR	97048	1	
535163	46.085493	-122.945156	12/31/2016	3	75174 DEBAST RD	RAINIER	OR	97048	1	
535163	46.086538	-122.940035	12/31/2016	3	603 W 3RD ST	RAINIER	OR	97048	1	
535163	46.086547	-122.941132	12/31/2016	3	320 W F ST	RAINIER	OR	97048	2	
535163	46.086566	-122.941328	12/31/2016	3	324 W F ST	RAINIER	OR	97048	1	
535163	46.086839	-122.939874	12/31/2016	3	515 W 3RD ST	RAINIER	OR	97048	1	
535163	46.087003	-122.939865	12/31/2016	3	511 W 3RD ST	RAINIER	OR	97048	1	
535163	46.087128	-122.939771	12/31/2016	3	507 W 3RD ST	RAINIER	OR	97048	1	
535163	46.087737	-122.940367	12/31/2016	3	311 W E ST	RAINIER	OR	97048	4	
535163	46.087819	-122.939828	12/31/2016	3	418 W 3RD ST	RAINIER	OR	97048	2	
535163	46.087954	-122.939931	12/31/2016	3	304 E D ST	RAINIER	OR	97048	3	
535163	46.087888	-122.941034	12/31/2016	3	413 E 4TH ST	RAINIER	OR	97048	2	
535163	46.088052	-122.940509	12/31/2016	3	314 E D ST	RAINIER	OR	97048	2	
535163	46.088021	-122.940318	12/31/2016	3	310 E D ST	RAINIER	OR	97048	3	
535163	46.088078	-122.940685	12/31/2016	3	320 W D ST	RAINIER	OR	97048	2	
535163	46.088311	-122.938593	12/31/2016	3	305 W 3RD ST	RAINIER	OR	97048	2	
535163	46.08855	-122.967174	12/31/2016	3	29134 OLD RAINIER RD	RAINIER	OR	97048	2	
535163	46.091667	-122.988333	12/31/2016	3	OLD RAINIER RD	RAINIER	OR	97048	1	
535163	46.092223	-123.053024	12/31/2016	3	APPROXIMATELY 0.2 MILES W OF GRAPELEAF WAY & ELDERBERRY ST	RAINIER	OR	97048	2	
535163	46.09229	-123.003702	12/31/2016	3	27359 OLD RAINIER RD	RAINIER	OR	97048	1	
535163	46.09293	-123.00539	12/31/2016	3	27305 OLD RAINIER RD	RAINIER	OR	97048	1	
535163	46.09243	-123.000839	12/31/2016	3	27599 OLD RAINIER RD	RAINIER	OR	97048	1	
535163	46.092933	-123.052946	12/31/2016	3	APPROXIMATELY 0.2 MILES W OF GRAPELEAF WAY & ELDERBERRY ST	RAINIER	OR	97048	2	
535163	46.093817	-123.021341	12/31/2016	3	75656 HEATH RD	RAINIER	OR	97048	1	
535163	46.094128	-122.984873	12/31/2016	3	28243 OLD RAINIER RD	RAINIER	OR	97048	2	
535163	46.094329	-123.021661	12/31/2016	3	LESS THAN 0.1 MILES N OF OLD RAINIER RD & HEATH RD	RAINIER	OR	97048	1	
535163	46.094383	-123.045645	12/31/2016	3	75702 PRICE RD	RAINIER	OR	97048	1	
535163	46.095123	-123.021272	12/31/2016	3	75764 HEATH RD	RAINIER	OR	97048	1	
535163	46.095195	-123.051659	12/31/2016	3	APPROXIMATELY 0.2 MILES W OF PRICE RD & HOMEAWAY ST	RAINIER	OR	97048	1	
535163	46.095338	-122.98694	12/31/2016	3	28161 COLUMBIA RIVER HWY	RAINIER	OR	97048	1	
535163	46.096239	-123.048056	12/31/2016	3	LESS THAN 0.1 MILES N OF PRICE RD & HOMEAWAY ST	RAINIER	OR	97048	1	
535163	46.098124	-123.052105	12/31/2016	3	APPROXIMATELY 0.2 MILES W OF PRICE RD & HIGHWAY 30	LONGVIEW	OR	97048	2	
535163	46.098388	-123.015064	12/31/2016	3	26821 WONDERLY RD	RAINIER	OR	97048	2	
535163	46.09868	-123.015998	12/31/2016	3	26815 WONDERLY RD	RAINIER	OR	97048	1	
535163	46.100439	-123.026796	12/31/2016	3	26309 WONDERLY RD	RAINIER	OR	97048	1	
535163	46.100444	-123.025352	12/31/2016	3	26395 WONDERLY RD	RAINIER	OR	97048	1	
535163	46.100582	-123.023489	12/31/2016	3	26441 WONDERLY RD	RAINIER	OR	97048	1	

CenturyLink - Oregon  
 2015 and 2016 CAF Phase II Location Information - HUBB Portal Information

Study Area Code*	Latitude*	Longitude*	Date of Deployment*	Download/ Upload Speed Tier*	Address*	City*	State*	Zip Code*	# of Units*	HUBB Location ID
535163	46.10588	-123.044047	12/31/2016	3	76474 ALSTON MAYGER RD	RAINIER	OR	97048	2	
535163	46.108849	-123.03946	12/31/2016	3	76722 TURNER RD	RAINIER	OR	97048	1	
535163	46.110396	-123.045576	12/31/2016	3	76764 SCOTT RD	RAINIER	OR	97048	1	
535163	46.11025	-123.0403	12/31/2016	3	76741 TURNER RD	RAINIER	OR	97048	1	
535163	46.110558	-123.041605	12/31/2016	3	76937 HEATH RD	RAINIER	OR	97048	1	
535163	46.110669	-123.037903	12/31/2016	3	76881 HEATH RD	RAINIER	OR	97048	1	
535163	46.111019	-123.045297	12/31/2016	3	76770 SCOTT RD	RAINIER	OR	97048	1	
535163	46.111142	-123.043351	12/31/2016	3	76951 HEATH RD	RAINIER	OR	97048	1	
535163	46.111043	-123.040485	12/31/2016	3	76895 HEATH RD	RAINIER	OR	97048	2	
535163	46.111251	-123.05232	12/31/2016	3	76768 ATKINS RD	RAINIER	OR	97048	1	
535163	46.111716	-123.048492	12/31/2016	3	76839 ALSTON MAYGER RD	RAINIER	OR	97048	1	
535163	46.111938	-123.045107	12/31/2016	3	76886 SCOTT RD	RAINIER	OR	97048	2	
535163	46.112696	-123.042035	12/31/2016	3	76932 HEATH RD	RAINIER	OR	97048	1	
535163	46.112733	-123.040871	12/31/2016	3	76930 HEATH RD	RAINIER	OR	97048	1	
535163	46.112968	-123.04914	12/31/2016	3	76957 ALSTON MAYGER RD	RAINIER	OR	97048	1	
535163	46.113467	-123.044022	12/31/2016	3	76978 SCOTT RD	RAINIER	OR	97048	2	
535163	46.113561	-123.048323	12/31/2016	3	77008 ALSTON MAYGER RD	RAINIER	OR	97048	1	
535163	46.113936	-123.04674	12/31/2016	3	77039 SCOTT RD	RAINIER	OR	97048	2	
535163	46.114009	-123.04845	12/31/2016	3	77030 ALSTON MAYGER RD	RAINIER	OR	97048	1	
535163	46.114166	-123.050622	12/31/2016	3	77061 ALSTON MAYGER RD	RAINIER	OR	97048	1	
535163	46.1142	-123.043672	12/31/2016	3	77044 SCOTT RD	RAINIER	OR	97048	2	
535163	46.114282	-123.052362	12/31/2016	3	25088 WARREN RD	RAINIER	OR	97048	3	
535163	46.114312	-123.043806	12/31/2016	3	77167 SCOTT RD	RAINIER	OR	97048	2	
535163	46.114959	-123.044599	12/31/2016	3	77077 SCOTT RD	RAINIER	OR	97048	2	
535163	46.115068	-123.046867	12/31/2016	3	25238 WARREN RD	RAINIER	OR	97048	1	
535163	46.115223	-123.048959	12/31/2016	3	LESS THAN 0.1 MILES N OF WARREN RD & ALSTON MAYGER RD	LONGVIEW	OR	97048	1	
535163	46.11576	-123.048309	12/31/2016	3	25275 WARREN RD	RAINIER	OR	97048	1	
535163	46.11583	-123.042851	12/31/2016	3	77128 SCOTT RD	RAINIER	OR	97048	1	
535163	46.115888	-123.049534	12/31/2016	3	77142 ALSTON MAYGER RD	RAINIER	OR	97048	1	
535163	46.115938	-123.052648	12/31/2016	3	25055 WARREN RD	RAINIER	OR	97048	3	
535163	46.116656	-123.047515	12/31/2016	3	25435 WARREN RD	RAINIER	OR	97048	3	
535163	46.116823	-123.045602	12/31/2016	3	25381 WARREN RD	RAINIER	OR	97048	1	
535163	46.116884	-123.052065	12/31/2016	3	77259 ALSTON MAYGER RD	RAINIER	OR	97048	1	
535163	46.117812	-123.044889	12/31/2016	3	25303 WARREN RD	RAINIER	OR	97048	1	
535163	46.118112	-123.047208	12/31/2016	3	77284 ALSTON MAYGER RD	RAINIER	OR	97048	2	
535163	46.118122	-123.050706	12/31/2016	3	77273 ALSTON MAYGER RD	RAINIER	OR	97048	1	
535163	46.118831	-123.050426	12/31/2016	3	77397 ALSTON MAYGER RD	RAINIER	OR	97048	1	
535163	46.119785	-123.050351	12/31/2016	3	77425 ALSTON MAYGER RD	RAINIER	OR	97048	1	
535163	46.119806	-123.045957	12/31/2016	3	77384 ALSTON MAYGER RD	RAINIER	OR	97048	1	
535163	46.120152	-123.051931	12/31/2016	3	77463 ALSTON MAYGER RD	RAINIER	OR	97048	1	
535163	46.121304	-123.049948	12/31/2016	3	77527 ALSTON MAYGER RD	RAINIER	OR	97048	1	
535163	46.123939	-123.38663	12/31/2016	3	APPROXIMATLEY 0.2 MILES NE OF SHERWOOD LN & MCLEAN HILL RD	WESTPORT	OR	97016	1	
535163	46.12303	-123.39613	12/31/2016	3	APPROXIMATLEY 0.3 MILES W OF SHERWOOD LN & MCLEAN HILL RD	WESTPORT	OR	97016	1	
535163	46.125278	-123.383464	12/31/2016	3	47126 KOKO LN	CLATSKANIE	OR	97016	2	
535163	46.126276	-123.382544	12/31/2016	3	47135 KOKO LN	CLATSKANIE	OR	97016	1	
535163	46.127064	-123.371486	12/31/2016	3	91002 HUNGRY HOLLOW LOOP	CLATSKANIE	OR	97016	1	
535163	46.12644	-123.383165	12/31/2016	3	47125 KOKO LN	CLATSKANIE	OR	97016	1	
535163	46.141437	-123.371527	12/31/2016	3	47194 RIVER RANCH LN	CLATSKANIE	OR	97016	1	

CenturyLink - Oregon  
 2015 and 2016 CAF Phase II Location Information - HUBB Portal Information

Study Area Code*	Latitude*	Longitude*	Date of Deployment*	Download/ Upload Speed Tier*	Address*	City*	State*	Zip Code*	# of Units*	HUBB Location ID
535163	46.127299	-123.372097	12/31/2016	3	91014 HUNGRY HOLLOW LOOP	CLATSKANIE	OR	97016	1	
535163	46.141598	-123.37182	12/31/2016	3	47176 RIVER RANCH LN	CLATSKANIE	OR	97016	1	
535163	46.141582	-123.370558	12/31/2016	3	47193 RIVER RANCH LN	CLATSKANIE	OR	97016	1	
535163	46.141774	-123.3702	12/31/2016	3	91553 OVERLOOK DR	CLATSKANIE	OR	97016	2	
535163	46.142011	-123.37283	12/31/2016	3	47144 RIVER RANCH LN	CLATSKANIE	OR	97016	1	
535163	46.142109	-123.371368	12/31/2016	3	47177 RIVER RANCH LN	CLATSKANIE	OR	97016	1	
535163	46.142052	-123.369917	12/31/2016	3	91555 OVERLOOK DR	CLATSKANIE	OR	97016	1	
535163	46.142379	-123.371128	12/31/2016	3	91552 OVERLOOK DR	CLATSKANIE	OR	97016	1	
535163	46.142305	-123.373509	12/31/2016	3	47122 RIVER RANCH LN	CLATSKANIE	OR	97016	2	
535163	46.142564	-123.374176	12/31/2016	3	47100 RIVER RANCH LN	CLATSKANIE	OR	97016	1	
535163	46.142453	-123.37383	12/31/2016	3	47108 RIVER RANCH LN	CLATSKANIE	OR	97016	1	
535163	46.142628	-123.374552	12/31/2016	3	47086 RIVER RANCH LN	CLATSKANIE	OR	97016	1	
535163	46.142671	-123.374969	12/31/2016	3	47070 RIVER RANCH LN	CLATSKANIE	OR	97016	1	
535163	46.142724	-123.376939	12/31/2016	3	47028 RIVER RANCH LN	CLATSKANIE	OR	97016	1	
535163	46.142725	-123.377351	12/31/2016	3	47014 RIVER RANCH LN	CLATSKANIE	OR	97016	1	
535163	46.142726	-123.376545	12/31/2016	3	47034 RIVER RANCH LN	CLATSKANIE	OR	97016	1	
535163	46.142728	-123.376152	12/31/2016	3	47048 RIVER RANCH LN	CLATSKANIE	OR	97016	1	
535163	46.142735	-123.377771	12/31/2016	3	47006 RIVER RANCH LN	CLATSKANIE	OR	97016	1	
535163	46.142736	-123.375759	12/31/2016	3	47058 RIVER RANCH LN	CLATSKANIE	OR	97016	1	
535163	46.142874	-123.371112	12/31/2016	3	91629 COLUMBIA RIVER RD	CLATSKANIE	OR	97016	1	
535163	46.143	-123.36991	12/31/2016	3	91638 COLUMBIA RIVER RD	CLATSKANIE	OR	97016	1	
535163	46.143272	-123.369887	12/31/2016	3	91636 COLUMBIA RIVER RD	CLATSKANIE	OR	97016	1	
535163	46.143036	-123.372019	12/31/2016	3	91597 COLUMBIA RIVER RD	CLATSKANIE	OR	97016	1	
535163	46.143355	-123.377703	12/31/2016	3	47005 RIVER RANCH LN	CLATSKANIE	OR	97016	1	
535163	46.143345	-123.374681	12/31/2016	3	47083 RIVER RANCH LN	CLATSKANIE	OR	97016	1	
535163	46.143445	-123.376756	12/31/2016	3	47031 RIVER RANCH LN	CLATSKANIE	OR	97016	1	
535163	46.143443	-123.37715	12/31/2016	3	47021 RIVER RANCH LN	CLATSKANIE	OR	97016	1	
535163	46.143446	-123.370264	12/31/2016	3	91634 COLUMBIA RIVER RD	CLATSKANIE	OR	97016	2	
535163	46.143447	-123.376361	12/31/2016	3	47043 RIVER RANCH LN	CLATSKANIE	OR	97016	1	
535163	46.14345	-123.375556	12/31/2016	3	47061 RIVER RANCH LN	CLATSKANIE	OR	97016	1	
535163	46.143451	-123.375958	12/31/2016	3	47049 RIVER RANCH LN	CLATSKANIE	OR	97016	1	
535163	46.143554	-123.371195	12/31/2016	3	91618 COLUMBIA RIVER RD	CLATSKANIE	OR	97016	2	
535163	46.143621	-123.371673	12/31/2016	3	91610 COLUMBIA RIVER RD	CLATSKANIE	OR	97016	1	
535163	46.144418	-123.404311	12/31/2016	3	91641 DRISCOLL SLOUGH RD	CLATSKANIE	OR	97016	1	
535163	46.145498	-123.403773	12/31/2016	3	91689 DRISCOLL SLOUGH RD	CLATSKANIE	OR	97016	1	