

DOCKET NO. UM 1768

**Cover Sheet for Submission of
2016 Annual ETC Certification Reports**

Name of Eligible Telecommunications Carrier: Qwest Corporation (Oregon)

Filing date: June 28, 2016

Is this: Original submission?
OR
Revised submission?

Person to contact for questions:

Name: Phil Grate

Phone number: (206) 345-6224

E-mail address: phil.grate@centurylink.com

Documents included in this filing (please check applicable items):

CAF/ICC Support (47 CFR § 54.304)

N/A Rate Floor Data (47 CFR § 54.313(h))

Form 481 (High-cost per 47 CFR § 54.313, Low-income per 54.422)¹

N/A Form 690 (Mobility Fund per 47 CFR § 54.1009)

Affidavit for High-Cost Support

Filing deadlines: The deadlines for filing items required by 47 CFR § 54 are the same as the deadlines for filing with the FCC. The notarized affidavit for high-cost support must be filed no later than the due date for the FCC Form 481. Based on current information, it appears that all items other than CAF/ICC support data are due by July 1, 2016. The CAF/ICC support data are due the same day as the ETC's interstate access tariff filing.

If revisions to an original submission are filed with the FCC or USAC, a copy of the revisions must be filed with the Oregon Commission no later than five business days following submission to the FCC or USAC.

¹ Lifeline-only ETCs must provide all information specified in 47 CFR § 54.422(b) even if the ETC does not submit this information to the FCC.



June 28, 2016

Oregon Public Utility Commission
P.O. Box 1088
Salem, OR 97308-1088

Re: Docket No. UM 1768
Qwest Corporation d/b/a CenturyLink QC 2016 Federal ETC Filing

Dear Commission:

On November 18, 2011 the Federal Communications Commission ("FCC") released its *USF/ICC Transformation Order* in WC Docket No. 10-90 et al. With that Order, the FCC began a transition to a national framework for certification of Eligible Telecommunications Carriers ("ETCs") and set forth a standard set of information that all ETCs must file with the FCC by July 1st of each year. The Order also required ETCs to provide the same information to the respective state commissions.

The annual ETC reporting requirements are contained in 47 C.F.R. § 54.313 of the FCC's rules. For the reporting of the data and certifications required by 47 C.F.R. §§ 54.313 and 54.422, the FCC has developed a reporting template, Form 481, to be utilized by ETCs.

ETCs that accepted the Connect American Fund Phase II ("CAF II") state-level commitment are required to report certain CAF II related information by July 1, 2016. Because the CAF II milestones are tracked at a total state level, for states where CenturyLink has multiple Study Areas, all CAF II related reporting will be found only on the Form 481 of the Study Area Code designated by USAC.

Enclosed are the public and confidential versions of the Form 481 for Qwest Corporation d/b/a CenturyLink QC as filed by CenturyLink with the FCC on or before July 1. The following information is confidential and CenturyLink requests that that information be treated as such in Oregon.

1. The outage information in response to § 54.313 (a)(2).
2. Certain Tribal engagement information that is customer or company proprietary information provided in response to § 54.313(9).

1600 7th Avenue, 15th Flr.
Seattle, WA 98191
Tel: 206.345.6224
Fax: 206.345.1977
Phil.grate@centurylink.com

3. The detailed broadband speed availability information at the exchange level provided in response to 54.313(a)(7).
4. CAF Phase II capital expenditure information in response to § 54.313(e)(1).

The confidential information has been printed on yellow paper, sealed in an envelope marked "CONFIDENTIAL" and sent to you via regular U.S. Mail.

Also attached is the affidavit required by Commission Order No. 15 169 certifying to the use of universal service funds.

Consistent with past years, we request that you certify to the FCC pursuant to 47 C.F.R § 54.314 by October 1, 2016 in order for CenturyLink to continue receiving Federal high cost support in Oregon.

Please do not hesitate to contact me at (206) 345-6224 or via e-mail at phil.grate@centurylink.com should you have any questions regarding this filing.

Sincerely,

A handwritten signature in black ink that reads "Philip E. Grate". The signature is written in a cursive style with a long horizontal line extending to the right.

Phil Grate
State Regulatory Affairs Director

Enclosures

1600 7th Avenue, 15th Flr.
Seattle, WA 98191
Tel: 206.345.6224
Fax: 206.345.1977
Phil.grate@centurylink.com

AFFIDAVIT CERTIFYING USE OF UNIVERSAL SERVICE FUNDS

I, David D. Cole, being of lawful age and duly sworn, on my oath, state that I am the Executive Vice President of Operations Support and Controller of CenturyLink, Inc. and an officer of Qwest Corporation d/b/a CenturyLink QC (Oregon) and that I am authorized to execute this Affidavit on behalf of the Company, and the facts set forth in this affidavit are true to the best of my knowledge, information, and belief.

Pursuant to the requirements of the Federal Communications Commission, 47 C.F.R. § 54.314, Qwest Corporation d/b/a CenturyLink QC (Oregon) hereby certifies to the Public Utility Commission of Oregon that it is eligible to receive federal high-cost support for the program years cited.


I attest that all federal high-cost support provided to Qwest Corporation d/b/a CenturyLink QC (Oregon) was used in the preceding calendar year (2015) and will be used in the coming calendar year (2017) only for the provision, maintenance, and upgrading of facilities and services for which the support is intended. Qwest Corporation d/b/a CenturyLink QC (Oregon) is certifying its compliance with 47 C.F.R. 54.313(c) at a holding company level, as allowed per the provisions of DA 13-2101 released October 30, 2013.

DATED this 2nd day of June, 2016.

By:  David D. Cole

Its: Executive Vice President of Operations Support and Controller

SUBSCRIBED AND SWORN to before me this 2nd day of June, 2016.


#58514

Notary public in and for the State of Louisiana

My Commission Expires: At Death

**FCC Form 481 - Carrier Annual Reporting
Data Collection Form**FCC Form 481
OMB Control No. 3060-0986/OMB Control No. 3060-0819
July 2013

<010> Study Area Code	535163
<015> Study Area Name	QWEST CORP-OR
<020> Program Year	2017
<030> Contact Name: Person USAC should contact with questions about this data	Kenneth W. Buchan
<035> Contact Telephone Number: Number of the person identified in data line <030>	3183621538 ext.
<039> Contact Email Address: Email of the person identified in data line <030>	ken.buchan@centurylink.com
Form Type	54.313 and 54.422

(100) Service Quality Improvement Reporting Data Collection Form	FCC Form 481 OMB Control No. 3060-0986/OMB Control No. 3060-0819 July 2013
---	--

<010>	Study Area Code	535163
<015>	Study Area Name	QWEST CORP-OR
<020>	Program Year	2017
<030>	Contact Name - Person USAC should contact regarding this data	Kenneth W. Buchan
<035>	Contact Telephone Number - Number of person identified in data line <030>	3183621538 ext.
<039>	Contact Email Address - Email Address of person identified in data line <030>	ken.buchan@centurylink.com

<110> Has your company received its ETC certification from the FCC? (yes / no)

If your answer to Line <110> is yes, do you have an existing §54.202(a) "5 year plan" filed with the FCC? (yes / no)

If your answer to Line <111> is yes, please file a progress report, on line <112> delineating the status of your company's existing § 54.202(a) "5 year plan" on file with the FCC, as it relates to your provision of voice telephony service.

<112> Attach Five-Year Service Quality Improvement Plan or, in subsequent years, your annual progress report filed pursuant to 47 C.F.R. § 54.313(a)(1). If your company is a CETC which only receives frozen support, your progress report is only required to address voice telephony service.

Name of Attached Document

Please select the appropriate responses below (Yes, No, Not Applicable) to confirm that the attached document(s), on line 112, contains a progress report on its five-year service quality improvement plan pursuant to §54.202(a). The information shall be submitted at the wire center level or census block as appropriate.

- <113> Maps detailing progress towards meeting plan targets
- <114> Report how much universal service (USF) support was received
- <115> How much (USF) was used to improve service quality and how support was used to improve service quality
- <116> How much (USF) was used to improve service coverage and how support was used to improve service coverage
- <117> How much (USF) was used to improve service capacity and how support was used to improve service capacity
- <118> Provide an explanation of network improvement targets not met in the prior calendar year.

<010> Study Area Code 535163

<015> Study Area Name QWEST CORP-OR

<020> Program Year 2017

<030> Contact Name - Person USAC should contact regarding this data Kenneth W. Buchan

<035> Contact Telephone Number - Number of person identified in data line <030> 3183621538 ext.

<039> Contact Email Address - Email Address of person identified in data line <030> ken.buchan@centurylink.com

<210> For the prior calendar year, were there any reportable voice service outages? Yes

<220>	<a>	<b1>	<b2>	<b3>	<b4>	<c1>	<c2>	<d>	<e>	<f>	<g>	<h>
	NORS Reference Number	Outage Start Date	Outage Start Time	Outage End Date	Outage End Time	Number of Customers Affected	Total Number of Customers	911 Facilities Affected (Yes / No)	Service Outage Description (Check all that apply)	Did This Outage Affect Multiple Study Areas (Yes / No)	Service Outage Resolution	Preventative Procedures

-- See attached worksheet --

**(300) Unfulfilled Service Request
Data Collection Form**

FCC Form 481
OMB Control No. 3060-0986/OMB Control No. 3060-0819
July 2013

<010>	Study Area Code	535163
<015>	Study Area Name	QWEST CORP-OR
<020>	Program Year	2017
<030>	Contact Name - Person USAC should contact regarding this data	Kenneth W. Buchan
<035>	Contact Telephone Number - Number of person identified in data line <030>	3183621538 ext.
<039>	Contact Email Address - Email Address of person identified in data line <030>	ken.buchan@centurylink.com

<300> Unfulfilled service request (voice) 4

<310> Detail on attempts (voice) 535163OR310.pdf
Name of Attached Document

<320> Unfulfilled service request (broadband) 1

<330> Detail on attempts (broadband) 535163OR330.pdf
Name of Attached Document

(400) Number of Complaints per 1,000 customers
Data Collection Form

FCC Form 481
OMB Control No. 3060-0986/OMB Control No. 3060-0819
July 2013

<010>	Study Area Code	535163	
<015>	Study Area Name	QWEST CORP-OR	
<020>	Program Year	2017	
<030>	Contact Name - Person USAC should contact regarding this data	Kenneth W. Buchan	
<035>	Contact Telephone Number - Number of person identified in data line <030>	3183621538 ext.	
<039>	Contact Email Address - Email Address of person identified in data line <030>	ken.buchan@centurylink.com	
<400>	Select from the drop-down list to indicate how you would like to report voice complaints (zero or greater) for voice telephony service in the prior calendar year for each service area in which you are designated an ETC for any facilities you own, operate, lease, or otherwise utilize.	Offered only fixed voice	
<410>	Complaints per 1000 customers for fixed voice		1.79
<420>	Complaints per 1000 customers for mobile voice		
<430>	Select from the drop-down list to indicate how you would like to report end-user customer complaints (zero or greater) for broadband service in the prior calendar year for each service area in which you are designated an ETC for any facilities you own, operate, lease, or otherwise utilize.	Offered only fixed broadband	
<440>	Complaints per 1000 customers for fixed broadband		0.51
<450>	Complaints per 1000 customers for mobile broadband		

**(500) Compliance With Service Quality Standards and Consumer Protection Rules
Data Collection Form**FCC Form 481
OMB Control No. 3060-0986/OMB Control No. 3060-0819
July 2013

<010>	Study Area Code	535163
<015>	Study Area Name	QWEST CORP-OR
<020>	Program Year	2017
<030>	Contact Name - Person USAC should contact regarding this data	Kenneth W. Buchan
<035>	Contact Telephone Number - Number of person identified in data line <030>	3183621538 ext.
<039>	Contact Email Address - Email Address of person identified in data line <030>	ken.buchan@centurylink.com
<500>	Certify compliance with applicable service quality standards and consumer protection rules	Yes

535163or510.pdf

<510> Descriptive document for Service Quality Standards & Consumer Protection Rules Compliance

**(600) Functionality in Emergency Situations
Data Collection Form**FCC Form 481
OMB Control No. 3060-0986/OMB Control No. 3060-0819
July 2013

<010>	Study Area Code	535163
<015>	Study Area Name	QWEST CORP-OR
<020>	Program Year	2017
<030>	Contact Name - Person USAC should contact regarding this data	Kenneth W. Buchan
<035>	Contact Telephone Number - Number of person identified in data line <030>	3183621538 ext.
<039>	Contact Email Address - Email Address of person identified in data line <030>	ken.buchan@centurylink.com
<600>	Certify compliance regarding ability to function in emergency situations	Yes
<610>	Descriptive document for Functionality in Emergency Situations	535163or610.pdf

**(710) Broadband Price Offerings
Data Collection Form**

FCC Form 481
OMB Control No. 3060-0986/OMB Control No. 3060-0819
July 2013

<010> Study Area Code	535163
<015> Study Area Name	QWEST CORP-OR
<020> Program Year	2017
<030> Contact Name - Person USAC should contact regarding this data	Kenneth W. Buchan
<035> Contact Telephone Number - Number of person identified in data line <030>	3183621538 ext.
<039> Contact Email Address - Email Address of person identified in data line <030>	ken.buchan@centurylink.com

<711>	<a1>	<a2>	<b1>	<b2>	<c>	<d1>	<d2>	<d3>	<d4>
	State	Exchange (ILEC)	Residential Rate	State Regulated Fees	Total Rate and Fees	Broadband Service - Download Speed (Mbps)	Broadband Service - Upload Speed (Mbps)	Usage Allowance (GB)	Usage Allowance Action Taken When Limit Reached {select }

-- See attached worksheet --

**(900) Tribal Lands Reporting
Data Collection Form**

FCC Form 481
OMB Control No. 3060-0986/OMB Control No. 3060-0819
July 2013

<010> Study Area Code	535163
<015> Study Area Name	QWEST CORP-OR
<020> Program Year	2017
<030> Contact Name - Person USAC should contact regarding this data	Kenneth W. Buchan
<035> Contact Telephone Number - Number of person identified in data line <030>	3183621538 ext.
<039> Contact Email Address - Email Address of person identified in data line <030>	ken.buchan@centurylink.com

<900> Does the filing entity offer tribal land services? (Y/N) Yes

See Line 920

<910> Tribal Land(s) on which ETC Serves

535163OR920 Confidential.pdf

<920> Tribal Government Engagement Obligation

Name of Attached Document

If your company serves Tribal lands, please select (Yes,No, NA) for each these boxes to confirm the status described on the attached document(s), on line 920, demonstrates coordination with the Tribal government pursuant to § 54.313(a)(9) includes:

- <921> Needs assessment and deployment planning with a focus on Tribal community anchor institutions.
- <922> Feasibility and sustainability planning;
- <923> Marketing services in a culturally sensitive manner;
- <924> Compliance with Rights of way processes
- <925> Compliance with Land Use permitting requirements
- <926> Compliance with Facilities Siting rules
- <927> Compliance with Environmental Review processes
- <928> Compliance with Cultural Preservation review processes
- <929> Compliance with Tribal Business and Licensing requirements.

Select Yes or No or Not Applicable
Yes
Yes
Yes
Yes
Yes
Yes
Yes
Yes

**(1000) Voice and Broadband Service Rate Comparability
Data Collection Form**

FCC Form 481

OMB Control No. 3060-0986/OMB Control No. 3060-0819

July 2013

<010>	Study Area Code	535163
<015>	Study Area Name	QWEST CORP-OR
<020>	Program Year	2017
<030>	Contact Name - Person USAC should contact regarding this data	Kenneth W. Buchan
<035>	Contact Telephone Number - Number of person identified in data line <030>	3183621538 ext.
<039>	Contact Email Address - Email Address of person identified in data line <030>	ken.buchan@centurylink.com

<1000> Voice services rate comparability certification Yes

<1010> Attach detailed description for voice services rate comparability compliance 535163or1010.pdf

Name of Attached Document

<1020> Broadband comparability certification Yes - Pricing is no more than the most recent applicable benchmark announced by the Wireline Competition Bureau

<1030> Attach detailed description for broadband comparability compliance 535163or1030.pdf

Name of Attached Document

(1100) No Terrestrial Backhaul Reporting Data Collection Form	FCC Form 481 OMB Control No. 3060-0986/OMB Control No. 3060-0819 July 2013
--	--

<010>	Study Area Code	535163
<015>	Study Area Name	QWEST CORP-OR
<020>	Program Year	2017
<030>	Contact Name - Person USAC should contact regarding this data	Kenneth W. Buchan
<035>	Contact Telephone Number - Number of person identified in data line <030>	3183621538 ext.
<039>	Contact Email Address - Email Address of person identified in data line <030>	ken.buchan@centurylink.com

<1100> Certify whether terrestrial backhaul options exist (Y/N)

<1130> Please select the appropriate response (Yes, No, Not Applicable) to confirm the reporting carrier offers broadband service of at least 1 Mbps downstream and 256 kbps upstream within the supported area pursuant to § 54.313(g).

(1200) Terms and Condition for Lifeline Customers Lifeline Data Collection Form	FCC Form 481 OMB Control No. 3060-0986/OMB Control No. 3060-0819 July 2013
--	--

<010>	Study Area Code	535163
<015>	Study Area Name	QWEST CORP-OR
<020>	Program Year	2017
<030>	Contact Name - Person USAC should contact regarding this data	Kenneth W. Buchan
<035>	Contact Telephone Number - Number of person identified in data line <030>	3183621538 ext.
<039>	Contact Email Address - Email Address of person identified in data line <030>	ken.buchan@centurylink.com

<1210> Terms & Conditions of Voice Telephony Lifeline Plans	535163or1210.pdf Name of Attached Document
---	---

<1220> Link to Public Website	HTTP http://www.centurylink.com/tariffs/or_qc_ens_t_no_33_part1.pdf
-------------------------------	--

“Please check these boxes below to confirm that the attached document(s), on line 1210, or the website listed, on line 1220, contains the required information pursuant to § 54.422(a)(2) annual reporting for ETCs receiving low-income support, carriers must annually report:

- | | |
|--|-------------------------------------|
| <1221> Information describing the terms and conditions of any voice telephony service plans offered to Lifeline subscribers, | <input checked="" type="checkbox"/> |
|--|-------------------------------------|
- | | |
|---|-------------------------------------|
| <1222> Details on the number of minutes provided as part of the plan, | <input checked="" type="checkbox"/> |
|---|-------------------------------------|
- | | |
|---|-------------------------------------|
| <1223> Additional charges for toll calls, and rates for each such plan. | <input checked="" type="checkbox"/> |
|---|-------------------------------------|

(2000) Price Cap Carrier Additional Documentation	FCC Form 481
Data Collection Form	OMB Control No. 3060-0986/OMB Control No. 3060-0819
<i>Including Rate-of-Return Carriers affiliated with Price Cap Local Exchange Carriers</i>	July 2013

<010>	Study Area Code	535163
<015>	Study Area Name	QWEST CORP-OR
<020>	Program Year	2017
<030>	Contact Name - Person USAC should contact regarding this data	Kenneth W. Buchan
<035>	Contact Telephone Number - Number of person identified in data line <030>	3183621538 ext.
<039>	Contact Email Address - Email Address of person identified in data line <030>	ken.buchan@centurylink.com

Select the appropriate responses below (Yes, No, Not Applicable) to note compliance as a recipient of Incremental High Cost support, High Cost support to offset access charge reductions, and Connect America Phase II support as set forth in 47 CFR § 54.313(b),(c),(d),(e). The information reported on this form and in the documents attached below is accurate.

Incremental Connect America Phase I reporting

<2010> 2nd Year Certification 47 CFR § 54.313(b)(1)(i) - Note that for the July 1 2016 certification, this applies to Round 2 recipients of Incremental Support	<input style="width: 100%;" type="text" value="No"/>	
<2011> 3rd Year Certification 47 CFR § 54.313(b)(1)(ii) - Note that for the July 1 2016 certification, this applies to Round 1 recipients of Incremental Support	<input style="width: 100%;" type="text" value="Yes"/>	
<2022> Recipient certifies, representing year two after filing a notice of acceptance of funding pursuant to 54.312(c), that the locations in question are not receiving support under the Broadband Initiatives Program or the Broadband Technology Opportunities Program for projects that will provide broadband with speeds of at least 4 Mbps/1Mbps - 54.313(b)(2)(i). Round 2 recipients only.	<input style="width: 100%;" type="text" value="Yes"/>	
<2023> The attachment on line 2024 includes a statement of the total amount of capital funding expended in the previous year in meeting Connect America Phase I deployment obligations, accompanied by a list of census blocks indicating where funding was spent. This covers year two - 54.313(b)(2)(ii). Round 2 recipients only.	<input style="width: 100%;" type="text" value="Yes"/>	
<2024A> Round 2 Recipient of Incremental Support?	<input style="width: 100%;" type="text" value="Yes"/>	535163or2024.xlsm
<2024B> Attach list of census blocks indicating where funding was spent in year two - 54.313(b)(2)(ii). Round 2 recipients only.	Name of Attached Document Listing Required Information	
<2025A> Round 1 or Round 2 Recipient of Incremental Support?	Name of Attached Document Listing Required Information	535163or2025.xlsm
<2025B> Attach geocoded Information for Phase I milestone reports (Round 1 for year three and Round 2 for year two) - Connect America Fund , WC Docket 10-90, Report and Order, FCC 13-	Name of Attached Document Listing Required Information	
<2015> 2016 and future Frozen Support Certification 47 CFR § 54.313(c)(4)	<input style="width: 100%;" type="text" value="Yes"/>	

(2000) Price Cap Carrier Additional Documentation (Continued)

Data Collection Form

Including Rate-of-Return Carriers affiliated with Price Cap Local Exchange Carriers

FCC Form 481

OMB Control No. 3060-0986/OMB Control No. 3060-0819

July 2013

Price Cap Carrier Connect America ICC Support {47 CFR § 54.313(d)}

<2016> Certification support used to build broadband

Connect America Phase II Reporting {47 CFR § 54.313(e)}

<2017A> Connect America Fund Phase II recipient?

<2017B> Attach information for Phase II - 54.313(e)(1) - list of geocoded locations already meeting the 54.309 public interest obligations at the end of calendar year 2015 and total amount of Phase II support, if any, the price

Name of Attached Document Listing Required Information

<2018> Attach the number, names, and addresses of community anchor institutions to which the carrier newly began providing access to broadband service in the preceding calendar year - 54.313(e)(2)(ii)

Name of Attached Document Listing Required Information

<2019> Recipient certifies that it bid on category one telecommunications and Internet access services in response to all FCC Form 470 postings seeking broadband service that meets the connectivity targets for the schools and libraries universal service support program for eligible schools and libraries located within any area in a census block where the carrier is receiving Phase II model-based support, and that such bids were at rates reasonably comparable to rates charged to eligible schools and libraries in urban areas for comparable offerings - 54.313(e)(2)(v)

<2020> Recipient certifies that it offered broadband meeting the requisite public interest obligations specified in §54.309 to 40% of its supported locations in the state on December 31, 2017 - 54.313(e)(3)

<2021> Recipient certifies that it offered broadband meeting the requisite public interest obligations specified in §54.309 to 60% of its supported locations in the state on December 31, 2018 - 54.313(e)(4)

<2026> Recipient certifies that it offered broadband meeting the requisite public interest obligations specified in §54.309 to 80% of its supported locations in the state on December 31, 2019 - 54.313(e)(5)

<2027> Recipient certifies that it offered broadband meeting the requisite public interest obligations specified in §54.309 to 100% of its supported locations in the state on December 31, 2020 - 54.313(e)(6)

<010>	Study Area Code	535163
<015>	Study Area Name	QWEST CORP-OR
<020>	Program Year	2017
<030>	Contact Name - Person USAC should contact regarding this data	Kenneth W. Buchan
<035>	Contact Telephone Number - Number of person identified in data line <030>	3183621538 ext.
<039>	Contact Email Address - Email Address of person identified in data line <030>	ken.buchan@centurylink.com

Complete the items below to note compliance with five year service quality plan (pursuant to 47 CFR § 54.202(a)) and, for privately held carriers, ensuring compliance with the financial reporting requirements set forth in 47 CFR § 54.313(f)(2). I further certify that the information reported on this form and in the documents attached below is accurate.

(3009) Progress Report on 5 Year Plan
Carrier certifies to 54.313(f)(1)(iii)

(3010A) Milestone Certification {47 CFR § 54.313(f)(1)(i)}

(3010B) Please Provide Attachment Name of Attached Document Listing Required Information

(3012A) Community Anchor Institutions {47 CFR § 54.313(f)(1)(ii)}

(3012B) Please Provide Attachment Name of Attached Document Listing Required Information

(3013) Is your company a Privately Held ROR Carrier {47 CFR § 54.313(f)(2)} (Yes/No)

(3014) If yes, does your company file the RUS annual report (Yes/No)

Please check these boxes to confirm that the attached PDF, on line 3017, contains the required information pursuant to § 54.313(f)(2) compliance requires:

(3015) Electronic copy of their annual RUS reports (Operating Report for Telecommunications Borrowers)

(3016) Document(s) with Balance Sheet, Income Statement and Statement of Cash Flows

(3017) If the response is yes on line 3014, attach your company's RUS annual report and all required documentation Name of Attached Document Listing Required Information

(3018) If the response is no on line 3014, is your company audited? (Yes/No)

If the response is yes on line 3018, please check the boxes below to confirm your submission on line 3026 pursuant to § 54.313(f)(2), contains:

(3019) Either a copy of their audited financial statement; or (2) a financial report in a format comparable to RUS Operating Report for Telecommunications Borrowers

(3020) Document(s) for Balance Sheet, Income Statement and Statement of Cash Flows

(3021) Management letter and/or audit opinion issued by the independent certified public accountant that performed the company's financial audit.

If the response is no on line 3018, please check the boxes below to confirm your submission on line 3026 pursuant to § 54.313(f)(2), contains:

(3022) Copy of their financial statement which has been subject to review by an independent certified public accountant; or 2) a financial report in a format comparable to RUS Operating Report for Telecommunications Borrowers

(3023) Underlying information subjected to a review by an independent certified public accountant

(3024) Underlying information subjected to an officer certification.

(3025) Document(s) for Balance Sheet, Income Statement and Statement of Cash Flows

(3026) Attach the worksheet listing required information Name of Attached Document Listing Required Information

(3005) Rate Of Return Carrier Additional Documentation (Continued)	FCC Form 481
Data Collection Form	OMB Control No. 3060-0986/OMB Control No. 3060-0819
	July 2013

<010> Study Area Code	535163
<015> Study Area Name	QWEST CORP-OR
<020> Program Year	2017
<030> Contact Name - Person USAC should contact regarding this data	Kenneth W. Buchan
<035> Contact Telephone Number - Number of person identified in data line <030>	3183621538 ext.
<039> Contact Email Address - Email Address of person identified in data line <030>	ken.buchan@centurylink.com

Financial Data Summary

(3027) Revenue	
(3028) Operating Expenses	
(3029) Net Income	
(3030) Telephone Plant In Service(TPIS)	
(3031) Total Assets	
(3032) Total Debt	
(3033) Total Equity	
(3034) Dividends	

<010>	Study Area Code	535163
<015>	Study Area Name	QWEST CORP-OR
<020>	Program Year	2017
<030>	Contact Name - Person USAC should contact regarding this data	Kenneth W. Buchan
<035>	Contact Telephone Number - Number of person identified in data line <030>	3183621538 ext.
<039>	Contact Email Address - Email Address of person identified in data line <030>	ken.buchan@centurylink.com

4005 Rural Broadband Experiment

Authorized Rural Broadband Experiment (RBE) recipients must address the certification for public interest obligations, provide a list of newly served community anchor institutions, and provide a list of locations where broadband has been deployed.

Public Interest Obligations – FCC 14-98 (paragraphs 26-29, 78)

Please address Line 4001 regarding compliance with the Commission's public interest obligations. All RBE participants must provide a response to Line 4001.

4001. Recipient certifies that it is offering broadband to the identified locations meeting the requisite public interest obligations consistent with the category for which they were selected, including broadband speed, latency, usage capacity, and rates that are reasonably comparable to rates for comparable offerings in urban areas?

Community Anchor Institutions – FCC 14-98 (paragraph 79)

4003a. RBE participants must provide the number, names, and addresses of community anchor institutions to which they newly deployed broadband service in the preceding calendar year. On this line, please respond (yes – attach new community anchors, no – no new anchors) to indicate whether this list will be provided.

If yes to 4003A, please provide a response for 4003B.

4003b. Provide the number, names and addresses of community anchor institutions to which the recipient newly began providing access to broadband service in the preceding calendar year. Name of Attached Document Listing Required Information

Broadband Deployment Locations – FCC 14-98 (paragraph 80)

4004a. Attach a list of geocoded locations to which broadband has been deployed as of the June 1st immediately preceding the July 1st filing deadline for the FCC Form 481. Name of Attached Document Listing Required Information

4004b. Attach evidence demonstrating that the recipient is meeting the relevant public service obligations for the identified locations. Materials must at least detail the pricing, offered broadband speed and data usage allowances available in the relevant geographic area. Name of Attached Document Listing Required Information

Certification - Reporting Carrier Data Collection Form	FCC Form 481 OMB Control No. 3060-0986/OMB Control No. 3060-0819 July 2013
---	--

<010> Study Area Code	535163
<015> Study Area Name	QWEST CORP-OR
<020> Program Year	2017
<030> Contact Name - Person USAC should contact regarding this data	Kenneth W. Buchan
<035> Contact Telephone Number - Number of person identified in data line <030>	3183621538 ext.
<039> Contact Email Address - Email Address of person identified in data line <030>	ken.buchan@centurylink.com

TO BE COMPLETED BY THE REPORTING CARRIER, IF THE REPORTING CARRIER IS FILING ANNUAL REPORTING ON ITS OWN BEHALF:

Certification of Officer as to the Accuracy of the Data Reported for the Annual Reporting for CAF or LI Recipients	
I certify that I am an officer of the reporting carrier; my responsibilities include ensuring the accuracy of the annual reporting requirements for universal service support recipients; and, to the best of my knowledge, the information reported on this form and in any attachments is accurate.	
Name of Reporting Carrier:	QWEST CORP-OR
Signature of Authorized Officer:	CERTIFIED ONLINE Date 06/08/2016
Printed name of Authorized Officer:	David Cole
Title or position of Authorized Officer:	Controller
Telephone number of Authorized Officer:	3183889000 ext.
Study Area Code of Reporting Carrier:	535163 Filing Due Date for this form: 07/01/2016
Persons willfully making false statements on this form can be punished by fine or forfeiture under the Communications Act of 1934, 47 U.S.C. §§ 502, 503(b), or fine or imprisonment under Title 18 of the United States Code, 18 U.S.C. § 1001.	

Certification - Agent / Carrier Data Collection Form	FCC Form 481 OMB Control No. 3060-0986/OMB Control No. 3060-0819 July 2013
---	--

<010> Study Area Code	535163
<015> Study Area Name	QWEST CORP-OR
<020> Program Year	2017
<030> Contact Name - Person USAC should contact regarding this data	Kenneth W. Buchan
<035> Contact Telephone Number - Number of person identified in data line <030>	3183621538 ext.
<039> Contact Email Address - Email Address of person identified in data line <030>	ken.buchan@centurylink.com

TO BE COMPLETED BY THE REPORTING CARRIER, IF AN AGENT IS FILING ANNUAL REPORTS ON THE CARRIER'S BEHALF:

Certification of Officer to Authorize an Agent to File Annual Reports for CAF or LI Recipients on Behalf of Reporting Carrier	
<p>I certify that (Name of Agent) _____ is authorized to submit the information reported on behalf of the reporting carrier. I also certify that I am an officer of the reporting carrier; my responsibilities include ensuring the accuracy of the annual data reporting requirements provided to the authorized agent; and, to the best of my knowledge, the reports and data provided to the authorized agent is accurate.</p>	
Name of Authorized Agent:	
Name of Reporting Carrier:	
Signature of Authorized Officer:	Date:
Printed name of Authorized Officer:	
Title or position of Authorized Officer:	
Telephone number of Authorized Officer:	
Study Area Code of Reporting Carrier:	Filing Due Date for this form:
<small>Persons willfully making false statements on this form can be punished by fine or forfeiture under the Communications Act of 1934, 47 U.S.C. §§ 502, 503(b), or fine or imprisonment under Title 18 of the United States Code, 18 U.S.C. § 1001.</small>	

TO BE COMPLETED BY THE AUTHORIZED AGENT:

Certification of Agent Authorized to File Annual Reports for CAF or LI Recipients on Behalf of Reporting Carrier	
<p>I, as agent for the reporting carrier, certify that I am authorized to submit the annual reports for universal service support recipients on behalf of the reporting carrier; I have provided the data reported herein based on data provided by the reporting carrier; and, to the best of my knowledge, the information reported herein is accurate.</p>	
Name of Reporting Carrier:	
Name of Authorized Agent Firm:	
Signature of Authorized Agent or Employee of Agent:	Date:
Name of Authorized Agent Employee:	
Title or position of Authorized Agent or Employee of Agent:	
Telephone number of Authorized Agent or Employee of Agent:	
Study Area Code of Reporting Carrier:	Filing Due Date for this form:
<small>Persons willfully making false statements on this form can be punished by fine or forfeiture under the Communications Act of 1934, 47 U.S.C. §§ 502, 503(b), or fine or imprisonment under Title 18 of the United States Code, 18 U.S.C. § 1001.</small>	

Attachments

(200) Service Outage Reporting (Voice)

Data Collection Form

FCC Form 481

OMB Control No. 3060-0986/OMB Control No. 3060-0819


July 2013

<010>	Study Area Code	535163
<015>	Study Area Name	QWEST CORP-OR
<020>	Program Year	2017
<030>	Contact Name - Person USAC should contact regarding this data	Kenneth W. Buchan
<035>	Contact Telephone Number - Number of person identified in data line <030>	3183621538 ext.
<039>	Contact Email Address - Email Address of person identified in data line <030>	ken.buchan@centurylink.com

<210> For the prior calendar year, were there any reportable voice service outages? Yes

<220>

<a>	<b1>	<b2>	<b3>	<b4>	<c1>	<c2>	<d>	<e>	<f>	<g>	<h>
NORS Reference Number	Outage Start Date	Outage Start Time	Outage End Date	Outage End Time	Number of Customers Affected	Total Number of Customers	911 Facilities Affected (Yes / No)	Service Outage Description (Check all that apply)	Did This Outage Affect Multiple Study Areas (Yes / No)	Service Outage Resolution	Preventative Procedures



Detail on Attempts (voice)-2015

Form 481 – Line<310>

These orders are held pending engineering review and evaluation of facilities.

Detail on Attempts (broadband)-2015

Form 481 – Line<330>

This order is held pending facilities.

AFFIDAVIT CERTIFYING COMPLIANCE
WITH 47 C.F.R. §54.313(a)(5), §54.313(a)(6), §54.313(a)(10), and §54.313(a)(12)

Section (500) – Service Quality and Consumer Protection Certification
Section (600) – Emergency Functionality Certification
Section (1000) – Voice and Broadband Service Rate Comparability Certifications; and
Accuracy of Annual Reporting of CAF Recipients Certification

For the CenturyLink ETCs as listed in Appendix A, I, David D. Cole, being of lawful age and duly sworn, on my oath and under penalty of perjury, state that I am the Executive Vice President for Operations Support and Controller of CenturyLink, Inc. ("Company") and that I am authorized to execute this affidavit on behalf of the Company.

The Company hereby certifies pursuant to the requirements under 47 C.F.R. §54.313(a)(5), §54.313(a)(6), §54.313(a)(10), and §54.313(a)(12) that:

- 1) CenturyLink has established operational procedures designed to facilitate compliance with applicable consumer protection rules,
- 2) CenturyLink has established operational procedures designed to facilitate compliance with service quality standards which may include customer remedies and improvement plans. CenturyLink also reports service quality metrics to State Commissions as applicable,
- 3) CenturyLink is able to remain functional in emergency situations as set forth in §54.202(a)(2),
- 4) The pricing of voice services provided by CenturyLink ETCs listed in Appendix A is no more than two standard deviations above the national average urban rate for voice service,
- 5) The pricing of broadband services provided by CenturyLink ETCs listed in Appendix A, that meet the Commission's broadband public interest obligation is no more than the most recent applicable benchmark rates announced by the Wireline Competition Bureau, and
- 6) To the best of my knowledge and belief, the information reported on this form including attachments is accurate.


FURTHER AFFIANT SAYETH NOT.



David D. Cole
EVP – Operations Support and Controller
CenturyLink
100 CenturyLink Drive
Monroe, Louisiana 71203

DATED this 17th day of May 2016

SUBSCRIBED AND SWORN TO before me this 17th day of May 2016

Notary Public:  #58514

My Commission Expires: upon death

Appendix A

Listing of CenturyLink Eligible Telecommunications Carriers

COMPANY NAME	DBA NAME	Study Area Code	State(s) of Operation
CenturyTel of Alabama, LLC (Northern)	CenturyLink	259789	AL
CenturyTel of Alabama, LLC (Southern)	CenturyLink	259788	AL
Gulf Telephone Company, LLC	CenturyLink	250298	AL
CenturyTel of Arkansas, Inc.	CenturyLink	401705	AR
CenturyTel of Central Arkansas, LLC	CenturyLink	401144	AR
CenturyTel of Mountain Home, Inc.	CenturyLink	401711	AR
CenturyTel of Redfield, Inc.	CenturyLink	401720	AR
CenturyTel of South Arkansas, Inc.	CenturyLink	401727	AR, LA
CenturyTel of Northwest Arkansas, LLC (Russellville)	CenturyLink	401142	AR, MO, OK
CenturyTel of Northwest Arkansas, LLC (Siloam Springs)	CenturyLink	401143	AR, OK
Qwest Corporation (Arizona)	CenturyLink QC	455101	AZ
CenturyTel of Colorado, Inc.	CenturyLink	462208	CO
Qwest Corporation (Colorado)	CenturyLink QC	465102	CO
The El Paso County Telephone Company	None	462187	CO
CenturyTel of Eagle, Inc.	CenturyLink	462185	CO, UT
Embarq Florida, Inc.	CenturyLink	210341	FL
Coastal Utilities, Inc.	CenturyLink	220356	GA
Qwest Corporation (Iowa)	CenturyLink QC	355141	IA
CenturyTel of Postville, Inc.	CenturyLink	351274	IA
CenturyTel of Chester, Inc.	CenturyLink	351126	IA, MN
CenturyTel of Idaho, Inc.	CenturyLink	472225	ID
CenturyTel of the Gem State, Inc. (Idaho)	CenturyLink	472223	ID
Qwest Corporation (Northern Idaho)	CenturyLink QC	475162	ID
Qwest Corporation (Southern Idaho)	CenturyLink QC	475103	ID
Gallatin River Communications L.L.C.	CenturyLink GRC	341057	IL
CenturyTel of Central Indiana, Inc.	CenturyLink	320747	IN
CenturyTel of Odon, Inc.	CenturyLink	320801	IN
United Telephone Company of Indiana, Inc.	CenturyLink	320832	IN, OH
United Telephone Company of Eastern Kansas	CenturyLink	411317	KS

COMPANY NAME	DBA NAME	Study Area Code	State(s) of Operation
United Telephone Company of Kansas	None	411842	KS
United Telephone Company of Southcentral Kansas	CenturyLink	411317	KS
Embarq Missouri, Inc. (Kansas)	CenturyLink	411957	KS
CenturyTel of Central Louisiana, LLC	CenturyLink	270423	LA
CenturyTel of Chatham, LLC	CenturyLink	270427	LA
CenturyTel of East Louisiana, LLC	CenturyLink	270440	LA
CenturyTel of Evangeline, LLC	CenturyLink	270434	LA
CenturyTel of North Louisiana, LLC	CenturyLink	270436	LA
CenturyTel of Ringgold, LLC	CenturyLink	270439	LA
CenturyTel of Southeast Louisiana, LLC	CenturyLink	270424	LA
CenturyTel of Southwest Louisiana, LLC	CenturyLink	270442	LA
CenturyTel of Northwest Louisiana, Inc.	CenturyLink	270431	LA, AR, TX
CenturyTel Midwest - Michigan, Inc.	CenturyLink	310671	MI
CenturyTel of Michigan, Inc.	CenturyLink	310702	MI
CenturyTel of Northern Michigan, Inc.	CenturyLink	310705	MI
CenturyTel of Upper Michigan, Inc.	CenturyLink	310689	MI
CenturyTel of Minnesota, Inc.	CenturyLink	361445	MN
Embarq Minnesota, Inc.	CenturyLink	361456	MN
Qwest Corporation (Minnesota)	CenturyLink QC	365142	MN
CenturyTel of Missouri, LLC (Belle-Herman)	CenturyLink	429785	MO
CenturyTel of Missouri, LLC (Central)	CenturyLink	429784	MO
CenturyTel of Missouri, LLC (Southern)	CenturyLink	429786	MO
CenturyTel of Missouri, LLC (Southwest)	CenturyLink	429787	MO
Spectra Communications Group, LLC	CenturyLink	421151	MO
Embarq Missouri, Inc. (Missouri)	CenturyLink	421957	MO, IA
CenturyTel of North Mississippi, Inc.	None	280458	MS
CenturyTel of Montana, Inc.	CenturyLink	482249	MT
Qwest Corporation (Montana)	CenturyLink QC	485104	MT
Central Telephone Company (North Carolina)	CenturyLink	230471	NC
Carolina Telephone and Telegraph Company, LLC	CenturyLink	230470	NC
Mebtel, Inc.	CenturyLink	230485	NC
Qwest Corporation (North Dakota)	CenturyLink QC	385144	ND
Qwest Corporation (Nebraska)	CenturyLink QC	375143	NE
United Telephone Company of the West (Nebraska)	CenturyLink	371595	NE

COMPANY NAME	DBA NAME	Study Area Code	State(s) of Operation
United Telephone Company of New Jersey, Inc.	CenturyLink	160138	NJ
CenturyTel of the Southwest, Inc.	CenturyLink	492274	NM
Qwest Corporation (New Mexico)	CenturyLink QC	495105	NM
Central Telephone Company (Nevada)	CenturyLink	552348	NV
CenturyTel of the Gem State, Inc. (Nevada)	CenturyLink	552223	NV
CenturyTel of Ohio, Inc.	CenturyLink	300630	OH
United Telephone Company of Ohio	CenturyLink	300661	OH
CenturyTel of Oregon, Inc.	CenturyLink	532361	OR
Qwest Corporation (Oregon)	CenturyLink QC	535163	OR
United Telephone Company of the Northwest (Oregon)	CenturyLink	532400	OR
CenturyTel of Eastern Oregon, Inc.	CenturyLink	532361	OR, CA
United Telephone Company of Pennsylvania LLC, The	CenturyLink	170209	PA
United Telephone Company of the Carolinas, LLC	CenturyLink of the Carolinas	240506	SC
Qwest Corporation (South Dakota)	CenturyLink QC	395145	SD
CenturyTel of Claiborne, Inc.	CenturyLink Claiborne	290557	TN
CenturyTel of Ooltewah-Collegedale, Inc.	CenturyLink Ooltewah-Collegedale	290574	TN
United Telephone Southeast, LLC (Tennessee)	CenturyLink	290567	TN
CenturyTel of Adamsville, Inc.	CenturyLink Adamsville	290552	TN, MS
Central Telephone Company of Texas, Inc.	CenturyLink	442114	TX
CenturyTel of Lake Dallas, Inc.	CenturyLink	442101	TX
CenturyTel of Port Aransas, Inc.	CenturyLink	442117	TX
CenturyTel of San Marcos, Inc.	CenturyLink	442140	TX
United Telephone Company of Texas, Inc	CenturyLink	442084	TX
Qwest Corporation (Utah)	CenturyLink QC	505107	UT
United Telephone Southeast, LLC (Virginia)	CenturyLink	190567	VA
Central Telephone Company of Virginia	CenturyLink	190254	VA, NC
CenturyTel of Inter-Island, Inc.	CenturyLink	522408	WA
CenturyTel of Washington, Inc.	CenturyLink	522408	WA
Qwest Corporation (Washington)	CenturyLink QC	525161	WA
United Telephone Company of the Northwest (Washington)	CenturyLink	522400	WA
CenturyTel of Cowiche, Inc.	CenturyLink	522410	WA
CenturyTel of Central Wisconsin, LLC	CenturyLink	331159	WI

COMPANY NAME	DBA NAME	Study Area Code	State(s) of Operation
CenturyTel of Fairwater-Brandon-Alto, LLC	CenturyLink	330877	WI
CenturyTel of Forestville, LLC	CenturyLink	330884	WI
CenturyTel of Larsen-Readfield, LLC	CenturyLink	330898	WI
CenturyTel of Monroe County, LLC	CenturyLink	330913	WI
CenturyTel of Northern Wisconsin, LLC	CenturyLink	330956	WI
CenturyTel of Southern Wisconsin, LLC	CenturyLink	330931	WI
CenturyTel of the Midwest-Kendall, LLC	CenturyLink	330924	WI
CenturyTel of the Midwest-Wisconsin, LLC (Casco)	CenturyLink	330857	WI
CenturyTel of the Midwest-Wisconsin, LLC (Cencom)	CenturyLink	330841	WI
CenturyTel of the Midwest-Wisconsin, LLC (Northwest)	CenturyLink	330922	WI
CenturyTel of the Midwest-Wisconsin, LLC (Platteville)	CenturyLink	330934	WI
CenturyTel of the Midwest-Wisconsin, LLC (Thorp)	CenturyLink	330959	WI
CenturyTel of the Midwest-Wisconsin, LLC (Wayside)	CenturyLink	330970	WI
CenturyTel of Wisconsin, LLC	CenturyLink	330895	WI
Telephone USA of Wisconsin, LLC	CenturyLink	331155	WI
CenturyTel of Northwest Wisconsin, LLC	CenturyLink	330950	WI, MN
CenturyTel of Wyoming, Inc.	CenturyLink	512299	WY
Qwest Corporation (Wyoming)	CenturyLink QC	515108	WY
United Telephone Company of the West (Wyoming)	CenturyLink of the West	511595	WY

**(700) Price Offerings including Voice Rate Data
Data Collection Form**

FCC Form 481
OMB Control No. 3060-0986/OMB Control No. 3060-0819
July 2013

<010> Study Area Code	535163
<015> Study Area Name	QWEST CORP-OR
<020> Program Year	2017
<030> Contact Name - Person USAC should contact regarding this data	Kenneth W. Buchan
<035> Contact Telephone Number - Number of person identified in data line <030>	3183621538 ext.
<039> Contact Email Address - Email Address of person identified in data line <030>	ken.buchan@centurylink.com

<701> Residential Local Service Charge Effective Date	1/1/2016
<702> Single State-wide Residential Local Service Charge	

<703>

<a1>	<a2>	<a3>	<b1>	<b2>	<b3>	<b4>	<b5>	<c>
State	Exchange (ILEC)	SAC (CETC)	Rate Type	Residential Local Service Rate	State Subscriber Line Charge	State Universal Service Fee	Mandatory Extended Area Service Charge	Total per line Rates and Fees
OR	Albany		FR	14.8	0.0	1.46	2.34	18.6
OR	Ashland		FR	14.8	0.0	1.45	2.2	18.45
OR	Astoria		FR	14.8	0.0	1.37	1.28	17.45
OR	Athena		FR	16.8	0.0	1.54	1.28	19.62
OR	Baker City		FR	14.8	0.0	1.37	1.28	17.45
OR	Bend		FR	14.8	0.0	1.37	1.28	17.45
OR	Blue River		FR	16.8	0.0	1.62	2.2	20.62
OR	Burlington		FR	15.8	0.0	1.77	4.97	22.54
OR	Camp Sherman		FR	16.8	0.0	1.62	2.2	20.62
OR	Cannon Beach		FR	15.8	0.0	1.45	1.28	18.53
OR	Central Point		FR	14.8	0.0	1.45	2.2	18.45
OR	Corvallis		FR	14.8	0.0	1.37	1.28	17.45
OR	Cottage Grove		FR	15.8	0.0	1.53	2.2	19.53
OR	Culver		FR	15.8	0.0	1.53	2.2	19.53
OR	Dallas		FR	14.8	0.0	1.45	2.2	18.45
OR	Eugene		FR	14.8	0.0	1.37	1.28	17.45
OR	Falls City		FR	15.8	0.0	1.53	2.2	19.53
OR	Florence		FR	14.8	0.0	1.37	1.28	17.45
OR	Gold Hill		FR	15.8	0.0	1.53	2.2	19.53
OR	Grants Pass		FR	14.8	0.0	1.45	2.2	18.45
OR	Hermiston		FR	14.8	0.0	1.37	1.28	17.45

**(700) Price Offerings including Voice Rate Data
Data Collection Form**

FCC Form 481
OMB Control No. 3060-0986/OMB Control No. 3060-0819
July 2013

<010>	Study Area Code	535163
<015>	Study Area Name	QWEST CORP-OR
<020>	Program Year	2017
<030>	Contact Name - Person USAC should contact regarding this data	Kenneth W. Buchan
<035>	Contact Telephone Number - Number of person identified in data line <030>	3183621538 ext.
<039>	Contact Email Address - Email Address of person identified in data line <030>	ken.buchan@centurylink.com

<701>	Residential Local Service Charge Effective Date	1/1/2016
<702>	Single State-wide Residential Local Service Charge	

<703>

<a1>	<a2>	<a3>	<b1>	<b2>	<b3>	<b4>	<b5>	<c>
State	Exchange (ILEC)	SAC (CETC)	Rate Type	Residential Local Service Rate	State Subscriber Line Charge	State Universal Service Fee	Mandatory Extended Area Service Charge	Total per line Rates and Fees
OR	Independence		FR	14.8	0.0	1.45	2.2	18.45
OR	Jacksonville		FR	15.8	0.0	1.53	2.2	19.53
OR	Jefferson		FR	15.8	0.0	1.63	3.33	20.76
OR	Junction City		FR	15.8	0.0	1.53	2.2	19.53
OR	Klamath Falls		FR	14.8	0.0	1.37	1.28	17.45
OR	La Pine		FR	15.8	0.0	1.53	2.2	19.53
OR	Lake Oswego		FR	14.8	0.0	1.68	4.97	21.45
OK	Leaburg		FR	16.8	0.0	1.62	2.2	20.62
OR	Lowell		FR	15.8	0.0	1.53	2.2	19.53
OR	Madras		FR	15.8	0.0	1.53	2.2	19.53
OR	Mapleton		FR	16.8	0.0	1.54	1.28	19.62
OR	Marcola		FR	16.8	0.0	1.62	2.2	20.62
OR	Medford		FR	14.8	0.0	1.45	2.2	18.45
OR	Milton-Freewater		FR	15.8	0.0	1.45	1.28	18.53
OR	Newport		FR	14.8	0.0	1.38	1.42	17.6
OR	North Plains		FR	15.8	0.0	1.77	4.97	22.54
OR	Nyssa		FR	15.8	0.0	1.39	0.6	17.79
OR	Oak Grove-Milwaukie		FR	14.8	0.0	1.68	4.97	21.45
OR	Oakland Sutherlin		FR	15.8	0.0	1.45	1.28	18.53
OR	Oakridge		FR	16.8	0.0	1.62	2.2	20.62
OR	Ontario		FR	14.8	0.0	1.34	0.95	17.09

**(700) Price Offerings including Voice Rate Data
Data Collection Form**

FCC Form 481
OMB Control No. 3060-0986/OMB Control No. 3060-0819
July 2013

<010> Study Area Code	535163
<015> Study Area Name	QWEST CORP-OR
<020> Program Year	2017
<030> Contact Name - Person USAC should contact regarding this data	Kenneth W. Buchan
<035> Contact Telephone Number - Number of person identified in data line <030>	3183621538 ext.
<039> Contact Email Address - Email Address of person identified in data line <030>	ken.buchan@centurylink.com

<701> Residential Local Service Charge Effective Date	1/1/2016
<702> Single State-wide Residential Local Service Charge	

<703>

<a1>	<a2>	<a3>	<b1>	<b2>	<b3>	<b4>	<b5>	<c>
State	Exchange (ILEC)	SAC (CETC)	Rate Type	Residential Local Service Rate	State Subscriber Line Charge	State Universal Service Fee	Mandatory Extended Area Service Charge	Total per line Rates and Fees
OR	Oregon City		FR	14.8	0.0	1.68	4.97	21.45
OR	Oregon Slope		FR	16.8	0.0	1.48	0.6	18.88
OR	Pendleton		FR	14.8	0.0	1.37	1.28	17.45
OR	Phoenix		FR	14.8	0.0	1.45	2.2	18.45
OR	Portland		FR	14.8	0.0	1.45	2.2	18.45
OR	Prineville		FR	15.8	0.0	1.53	2.2	19.53
OR	Rainier		FR	15.8	0.0	1.45	1.28	18.53
OR	Redmond		FR	14.8	0.0	1.45	2.2	18.45
OR	Rogue River		FR	15.8	0.0	1.53	2.2	19.53
OR	Roseburg		FR	14.8	0.0	1.37	1.28	17.45
OR	Roseburg-Winston		FR	15.8	0.0	1.45	1.28	18.53
OR	Salem		FR	14.8	0.0	1.37	1.33	17.5
OR	Seaside		FR	14.8	0.0	1.37	1.28	17.45
OR	Siletz		FR	16.8	0.0	1.58	1.73	20.11
OR	Sisters		FR	15.8	0.0	1.53	2.2	19.53
OR	Springfield		FR	14.8	0.0	1.37	1.28	17.45
OR	Saint Helens		FR	14.8	0.0	1.37	1.28	17.45
OR	Stanfield		FR	15.8	0.0	1.45	1.28	18.53
OR	Stateline - Walla Walla		FR	15.8	0.0	1.45	1.28	18.53
OR	Toledo		FR	15.8	0.0	1.45	1.28	18.53
OR	Umatilla		FR	15.8	0.0	1.45	1.28	18.53

**(700) Price Offerings including Voice Rate Data
Data Collection Form**

FCC Form 481
OMB Control No. 3060-0986/OMB Control No. 3060-0819
July 2013

<010> Study Area Code	535163
<015> Study Area Name	QWEST CORP-OR
<020> Program Year	2017
<030> Contact Name - Person USAC should contact regarding this data	Kenneth W. Buchan
<035> Contact Telephone Number - Number of person identified in data line <030>	3183621538 ext.
<039> Contact Email Address - Email Address of person identified in data line <030>	ken.buchan@centurylink.com

<701> Residential Local Service Charge Effective Date	1/1/2016
<702> Single State-wide Residential Local Service Charge	

<703>

<a1>	<a2>	<a3>	<b1>	<b2>	<b3>	<b4>	<b5>	<c>
State	Exchange (ILEC)	SAC (CETC)	Rate Type	Residential Local Service Rate	State Subscriber Line Charge	State Universal Service Fee	Mandatory Extended Area Service Charge	Total per line Rates and Fees
OR	Vale		FR	16.8	0.0	1.52	1.1	19.42
OR	Veneta		FR	15.8	0.0	1.53	2.2	19.53
OR	Warrenton		FR	14.8	0.0	1.37	1.28	17.45
OR	Westport		FR	16.8	0.0	1.54	1.28	19.62
OR	Woodburn		FR	14.8	0.0	1.68	4.97	21.45
OR	Albany		MS	9.26	0.0	0.86	0.81	10.93
OR	Ashland		MS	9.87	0.0	0.91	0.81	11.59
OR	Astoria		MS	11.1	0.0	0.97	0.35	12.42
OR	Athena		MS	9.05	0.0	0.8	0.35	10.2
OR	Baker City		MS	8.82	0.0	0.78	0.35	9.95
OR	Bend		MS	9.38	0.0	0.83	0.35	10.56
OR	Blue River		MS	9.27	0.0	0.86	0.81	10.94
OR	Burlington		MS	9.06	0.0	0.88	1.24	11.18
OR	Camp Sherman		MS	8.81	0.0	0.82	0.81	10.44
OR	Cannon Beach		MS	8.47	0.0	0.75	0.35	9.57
OR	Central Point		MS	9.62	0.0	0.89	0.81	11.32
OR	Corvallis		MS	9.23	0.0	0.81	0.35	10.39
OR	Cottage Grove		MS	13.61	0.0	1.23	0.81	15.65
OR	Culver		MS	12.27	0.0	1.11	0.81	14.19
OR	Dallas		MS	11.94	0.0	1.08	0.81	13.83
OR	Eugene		MS	9.16	0.0	0.81	0.35	10.32

**(700) Price Offerings including Voice Rate Data
Data Collection Form**

FCC Form 481
OMB Control No. 3060-0986/OMB Control No. 3060-0819
July 2013

<010> Study Area Code	535163
<015> Study Area Name	QWEST CORP-OR
<020> Program Year	2017
<030> Contact Name - Person USAC should contact regarding this data	Kenneth W. Buchan
<035> Contact Telephone Number - Number of person identified in data line <030>	3183621538 ext.
<039> Contact Email Address - Email Address of person identified in data line <030>	ken.buchan@centurylink.com

<701> Residential Local Service Charge Effective Date	1/1/2016
<702> Single State-wide Residential Local Service Charge	

<703>

<a1>	<a2>	<a3>	<b1>	<b2>	<b3>	<b4>	<b5>	<c>
State	Exchange (ILEC)	SAC (CETC)	Rate Type	Residential Local Service Rate	State Subscriber Line Charge	State Universal Service Fee	Mandatory Extended Area Service Charge	Total per line Rates and Fees
OR	Falls City		MS	8.72	0.0	0.81	0.81	10.34
OR	Florence		MS	9.07	0.0	0.8	0.35	10.22
OR	Gold Hill		MS	9.71	0.0	0.89	0.81	11.41
OR	Grants Pass		MS	9.6	0.0	0.88	0.81	11.29
OR	Hermiston		MS	8.9	0.0	0.83	0.35	10.08
OR	Independence		MS	9.78	0.0	0.86	0.81	11.45
OR	Jacksonville		MS	9.17	0.0	0.85	0.81	10.83
OR	Jefferson		MS	9.1	0.0	0.84	0.35	10.29
OR	Junction City		MS	8.82	0.0	0.78	0.81	10.41
OR	Klamath Falls		MS	9.47	0.0	0.87	0.35	10.69
OR	La Pine		MS	9.54	0.0	0.84	0.81	11.19
OR	Lake Oswego		MS	9.7	0.0	0.93	1.24	11.87
OR	Leaburg		MS	9.24	0.0	0.85	0.81	10.9
OR	Lowell		MS	10.78	0.0	0.98	0.81	12.57
OR	Madras		MS	9.36	0.0	0.86	0.81	11.03
OR	Mapleton		MS	9.38	0.0	0.87	0.81	11.06
OR	Marcola		MS	11.04	0.0	0.97	0.35	12.36
OR	Medford		MS	9.12	0.0	0.84	0.81	10.77
OR	Milton-Freewater		MS	11.09	0.0	1.01	0.81	12.91
OR	Newport		MS	8.97	0.0	0.79	0.35	10.11
OR	North Plains		MS	10.84	0.0	0.95	0.35	12.14

**(700) Price Offerings including Voice Rate Data
Data Collection Form**

FCC Form 481
OMB Control No. 3060-0986/OMB Control No. 3060-0819
July 2013

<010>	Study Area Code	535163
<015>	Study Area Name	QWEST CORP-OR
<020>	Program Year	2017
<030>	Contact Name - Person USAC should contact regarding this data	Kenneth W. Buchan
<035>	Contact Telephone Number - Number of person identified in data line <030>	3183621538 ext.
<039>	Contact Email Address - Email Address of person identified in data line <030>	ken.buchan@centurylink.com

<701>	Residential Local Service Charge Effective Date	1/1/2016
<702>	Single State-wide Residential Local Service Charge	

<703>

<a1>	<a2>	<a3>	<b1>	<b2>	<b3>	<b4>	<b5>	<c>
State	Exchange (ILEC)	SAC (CETC)	Rate Type	Residential Local Service Rate	State Subscriber Line Charge	State Universal Service Fee	Mandatory Extended Area Service Charge	Total per line Rates and Fees
OR	Nyssa		MS	11.54	0.0	1.09	1.24	13.87
OR	Oak Grove-Milwaukie		MS	10.02	0.0	0.85	0.0	10.87
OR	Oakland Sutherlin		MS	9.58	0.0	0.92	1.24	11.74
OR	Oakridge		MS	9.33	0.0	0.82	0.35	10.5
OR	Ontario		MS	9.7	0.0	0.89	0.81	11.4
OR	Oregon City		MS	9.81	0.0	0.83	0.0	10.64
OR	Oregon Slope		MS	8.37	0.0	0.82	1.24	10.43
OR	Pendleton		MS	9.73	0.0	0.83	0.0	10.56
OR	Phoenix		MS	9.45	0.0	0.83	0.35	10.63
OR	Portland		MS	9.17	0.0	0.85	0.81	10.83
OR	Prineville		MS	8.47	0.0	0.79	0.81	10.07
OR	Rainier		MS	11.23	0.0	1.02	0.81	13.06
OR	Redmond		MS	11.06	0.0	0.97	0.35	12.38
OR	Rogue River		MS	10.17	0.0	0.93	0.81	11.91
OR	Roseburg		MS	9.39	0.0	0.87	0.81	11.07
OR	Roseburg-Winston		MS	9.27	0.0	0.82	0.35	10.44
OR	Salem		MS	9.33	0.0	0.82	0.35	10.5
OR	Seaside		MS	8.72	0.0	0.77	0.35	9.84
OR	Siletz		MS	9.4	0.0	0.83	0.35	10.58
OR	Sisters		MS	9.11	0.0	0.84	0.81	10.76
OR	Springfield		MS	9.37	0.0	0.83	0.35	10.55

**(710) Broadband Price Offerings
Data Collection Form**

FCC Form 481
OMB Control No. 3060-0986/OMB Control No. 3060-0819
July 2013

<010>	Study Area Code	535163
<015>	Study Area Name	QWEST CORP-OR
<020>	Program Year	2017
<030>	Contact Name - Person USAC should contact regarding this data	Kenneth W. Buchan
<035>	Contact Telephone Number - Number of person identified in data line <030>	3183621538 ext.
<039>	Contact Email Address - Email Address of person identified in data line <030>	ken.buchan@centurylink.com

<711>	<a1>	<a2>	<b1>	<b2>	<c>	<d1>	<d2>	<d3>	<d4>
	State	Exchange (ILEC)	Residential Rate	State Regulated Fees	Total Rates and Fees	Broadband Service - Download Speed (Mbps)	Broadband Service - Upload Speed (Mbps)	Usage Allowance (GB)	Usage Allowance Action Taken When Limit Reached {select}
	OR		59.0	0.0	59.0			250.0	Other, Disconnect on 3rd notification in 12 months
	OR		56.0	0.0	56.0			250.0	Other, Disconnect on 3rd notification in 12 months
	OR		69.0	0.0	69.0			250.0	Other, Disconnect on 3rd notification in 12 months
	OR		66.0	0.0	66.0			250.0	Other, Disconnect on 3rd notification in 12 months
	OR		74.0	0.0	74.0			250.0	Other, Disconnect on 3rd notification in 12 months
	OR		71.0	0.0	71.0			250.0	Other, Disconnect on 3rd notification in 12 months
	OR		99.0	0.0	99.0			250.0	Other, Disconnect on 3rd notification in 12 months
	OR		79.0	0.0	79.0			250.0	Other, Disconnect on 3rd notification in 12 months
	OR		76.0	0.0	76.0			250.0	Other, Disconnect on 3rd notification in 12 months
	OR		109.0	0.0	109.0			250.0	Other, Disconnect on 3rd notification in 12 months
	OR		94.0	0.0	94.0			250.0	Other, Disconnect on 3rd notification in 12 months
	OR		91.0	0.0	91.0			250.0	Other, Disconnect on 3rd notification in 12 months
	OR		153.95	0.0	153.95			999999.0	Other, 1 Gbps plans are not subject to download limits
	OR		150.95	0.0	150.95			999999.0	Other, 1 Gbps plans are not subject to download limits
	OR		74.0	0.0	74.0			250.0	Other, Disconnect on 3rd notification in 12 months
	OR		99.0	0.0	99.0			250.0	Other, Disconnect on 3rd notification in 12 months
	OR		79.0	0.0	79.0			250.0	Other, Disconnect on 3rd notification in 12 months
	OR		109.0	0.0	109.0			250.0	Other, Disconnect on 3rd notification in 12 months
	OR		74.0	0.0	74.0			250.0	Other, Disconnect on 3rd notification in 12 months
	OR		99.0	0.0	99.0			250.0	Other, Disconnect on 3rd notification in 12 months
	OR		79.0	0.0	79.0			250.0	Other, Disconnect on 3rd notification in 12 months

<010> Study Area Code	535163
<015> Study Area Name	QWEST CORP-OR
<020> Program Year	2017
<030> Contact Name - Person USAC should contact regarding this data	Kenneth W. Buchan
<035> Contact Telephone Number - Number of person identified in data line <030>	3183621538 ext.
<039> Contact Email Address - Email Address of person identified in data line <030>	ken.buchan@centurylink.com

<711>	<a1>	<a2>	<b1>	<b2>	<c>	<d1>	<d2>	<d3>	<d4>
	State	Exchange (ILEC)	Residential Rate	State Regulated Fees	Total Rates and Fees	Broadband Service - Download Speed (Mbps)	Broadband Service - Upload Speed (Mbps)	Usage Allowance (GB)	Usage Allowance Action Taken When Limit Reached {select}
	OR		109.0	0.0	109.0			250.0	Other, Disconnect on 3rd notification in 12 months
	OR		74.0	0.0	74.0			250.0	Other, Disconnect on 3rd notification in 12 months
	OR		99.0	0.0	99.0			250.0	Other, Disconnect on 3rd notification in 12 months
	OR		79.0	0.0	79.0			250.0	Other, Disconnect on 3rd notification in 12 months
	OR		109.0	0.0	109.0			250.0	Other, Disconnect on 3rd notification in 12 months
	OR		74.0	0.0	74.0			250.0	Other, Disconnect on 3rd notification in 12 months
	OR		99.0	0.0	99.0			250.0	Other, Disconnect on 3rd notification in 12 months
	OR		79.0	0.0	79.0			250.0	Other, Disconnect on 3rd notification in 12 months
	OR		109.0	0.0	109.0			250.0	Other, Disconnect on 3rd notification in 12 months
	OR		59.0	0.0	59.0			250.0	Other, Disconnect on 3rd notification in 12 months
	OR		56.0	0.0	56.0			250.0	Other, Disconnect on 3rd notification in 12 months
	OR		69.0	0.0	69.0			250.0	Other, Disconnect on 3rd notification in 12 months
	OR		66.0	0.0	66.0			250.0	Other, Disconnect on 3rd notification in 12 months
	OR		74.0	0.0	74.0			250.0	Other, Disconnect on 3rd notification in 12 months
	OR		71.0	0.0	71.0			250.0	Other, Disconnect on 3rd notification in 12 months
	OR		99.0	0.0	99.0			250.0	Other, Disconnect on 3rd notification in 12 months
	OR		79.0	0.0	79.0			250.0	Other, Disconnect on 3rd notification in 12 months
	OR		109.0	0.0	109.0			250.0	Other, Disconnect on 3rd notification in 12 months
	OR		76.0	0.0	76.0			250.0	Other, Disconnect on 3rd notification in 12 months
	OR		94.0	0.0	94.0			250.0	Other, Disconnect on 3rd notification in 12 months
	OR		91.0	0.0	91.0			250.0	Other, Disconnect on 3rd notification in 12 months

**(710) Broadband Price Offerings
Data Collection Form**

FCC Form 481
OMB Control No. 3060-0986/OMB Control No. 3060-0819
July 2013

<010>	Study Area Code	535163
<015>	Study Area Name	QWEST CORP-OR
<020>	Program Year	2017
<030>	Contact Name - Person USAC should contact regarding this data	Kenneth W. Buchan
<035>	Contact Telephone Number - Number of person identified in data line <030>	3183621538 ext.
<039>	Contact Email Address - Email Address of person identified in data line <030>	ken.buchan@centurylink.com

<711>	<a1>	<a2>	<b1>	<b2>	<c>	<d1>	<d2>	<d3>	<d4>
	State	Exchange (ILEC)	Residential Rate	State Regulated Fees	Total Rates and Fees	Broadband Service - Download Speed (Mbps)	Broadband Service - Upload Speed (Mbps)	Usage Allowance (GB)	Usage Allowance Action Taken When Limit Reached {select}
	OR		153.95	0.0	153.95			999999.0	Other, 1 Gbps plans are not subject to download limits
	OR		150.95	0.0	150.95			999999.0	Other, 1 Gbps plans are not subject to download limits
	OR		74.0	0.0	74.0			250.0	Other, Disconnect on 3rd notification in 12 months
	OR		99.0	0.0	99.0			250.0	Other, Disconnect on 3rd notification in 12 months
	OR		79.0	0.0	79.0			250.0	Other, Disconnect on 3rd notification in 12 months
	OR		109.0	0.0	109.0			250.0	Other, Disconnect on 3rd notification in 12 months
	OR		59.0	0.0	59.0			250.0	Other, Disconnect on 3rd notification in 12 months
	OR		56.0	0.0	56.0			250.0	Other, Disconnect on 3rd notification in 12 months
	OR		69.0	0.0	69.0			250.0	Other, Disconnect on 3rd notification in 12 months
	OR		66.0	0.0	66.0			250.0	Other, Disconnect on 3rd notification in 12 months
	OR		74.0	0.0	74.0			250.0	Other, Disconnect on 3rd notification in 12 months
	OR		71.0	0.0	71.0			250.0	Other, Disconnect on 3rd notification in 12 months
	OR		99.0	0.0	99.0			250.0	Other, Disconnect on 3rd notification in 12 months
	OR		79.0	0.0	79.0			250.0	Other, Disconnect on 3rd notification in 12 months
	OR		76.0	0.0	76.0			250.0	Other, Disconnect on 3rd notification in 12 months
	OR		109.0	0.0	109.0			250.0	Other, Disconnect on 3rd notification in 12 months
	OR		94.0	0.0	94.0			250.0	Other, Disconnect on 3rd notification in 12 months
	OR		91.0	0.0	91.0			250.0	Other, Disconnect on 3rd notification in 12 months
	OR		59.0	0.0	59.0			250.0	Other, Disconnect on 3rd notification in 12 months
	OR		56.0	0.0	56.0			250.0	Other, Disconnect on 3rd notification in 12 months
	OR		69.0	0.0	69.0			250.0	Other, Disconnect on 3rd notification in 12 months

**(710) Broadband Price Offerings
Data Collection Form**

FCC Form 481
OMB Control No. 3060-0986/OMB Control No. 3060-0819
July 2013

<010>	Study Area Code	535163
<015>	Study Area Name	QWEST CORP-OR
<020>	Program Year	2017
<030>	Contact Name - Person USAC should contact regarding this data	Kenneth W. Buchan
<035>	Contact Telephone Number - Number of person identified in data line <030>	3183621538 ext.
<039>	Contact Email Address - Email Address of person identified in data line <030>	ken.buchan@centurylink.com

<711>	<a1>	<a2>	<b1>	<b2>	<c>	<d1>	<d2>	<d3>	<d4>
	State	Exchange (ILEC)	Residential Rate	State Regulated Fees	Total Rates and Fees	Broadband Service - Download Speed (Mbps)	Broadband Service - Upload Speed (Mbps)	Usage Allowance (GB)	Usage Allowance Action Taken When Limit Reached {select}
	OR		66.0	0.0	66.0			250.0	Other, Disconnect on 3rd notification in 12 months
	OR		74.0	0.0	74.0			250.0	Other, Disconnect on 3rd notification in 12 months
	OR		71.0	0.0	71.0			250.0	Other, Disconnect on 3rd notification in 12 months
	OR		99.0	0.0	99.0			250.0	Other, Disconnect on 3rd notification in 12 months
	OR		79.0	0.0	79.0			250.0	Other, Disconnect on 3rd notification in 12 months
	OR		109.0	0.0	109.0			250.0	Other, Disconnect on 3rd notification in 12 months
	OR		76.0	0.0	76.0			250.0	Other, Disconnect on 3rd notification in 12 months
	OR		94.0	0.0	94.0			250.0	Other, Disconnect on 3rd notification in 12 months
	OR		91.0	0.0	91.0			250.0	Other, Disconnect on 3rd notification in 12 months
	OR		153.95	0.0	153.95			999999.0	Other, 1 Gbps plans are not subject to download limits
	OR		150.95	0.0	150.95			999999.0	Other, 1 Gbps plans are not subject to download limits
	OR		74.0	0.0	74.0			250.0	Other, Disconnect on 3rd notification in 12 months
	OR		99.0	0.0	99.0			250.0	Other, Disconnect on 3rd notification in 12 months
	OR		79.0	0.0	79.0			250.0	Other, Disconnect on 3rd notification in 12 months
	OR		109.0	0.0	109.0			250.0	Other, Disconnect on 3rd notification in 12 months
	OR		74.0	0.0	74.0			250.0	Other, Disconnect on 3rd notification in 12 months
	OR		99.0	0.0	99.0			250.0	Other, Disconnect on 3rd notification in 12 months
	OR		79.0	0.0	79.0			250.0	Other, Disconnect on 3rd notification in 12 months
	OR		109.0	0.0	109.0			250.0	Other, Disconnect on 3rd notification in 12 months
	OR		59.0	0.0	59.0			250.0	Other, Disconnect on 3rd notification in 12 months
	OR		56.0	0.0	56.0			250.0	Other, Disconnect on 3rd notification in 12 months

**(710) Broadband Price Offerings
Data Collection Form**

FCC Form 481
OMB Control No. 3060-0986/OMB Control No. 3060-0819
July 2013

<010>	Study Area Code	535163
<015>	Study Area Name	QWEST CORP-OR
<020>	Program Year	2017
<030>	Contact Name - Person USAC should contact regarding this data	Kenneth W. Buchan
<035>	Contact Telephone Number - Number of person identified in data line <030>	3183621538 ext.
<039>	Contact Email Address - Email Address of person identified in data line <030>	ken.buchan@centurylink.com

<711>	<a1>	<a2>	<b1>	<b2>	<c>	<d1>	<d2>	<d3>	<d4>
	State	Exchange (ILEC)	Residential Rate	State Regulated Fees	Total Rates and Fees	Broadband Service - Download Speed (Mbps)	Broadband Service - Upload Speed (Mbps)	Usage Allowance (GB)	Usage Allowance Action Taken When Limit Reached {select}
	OR		69.0	0.0	69.0			250.0	Other, Disconnect on 3rd notification in 12 months
	OR		66.0	0.0	66.0			250.0	Other, Disconnect on 3rd notification in 12 months
	OR		74.0	0.0	74.0			250.0	Other, Disconnect on 3rd notification in 12 months
	OR		99.0	0.0	99.0			250.0	Other, Disconnect on 3rd notification in 12 months
	OR		71.0	0.0	71.0			250.0	Other, Disconnect on 3rd notification in 12 months
	OR		79.0	0.0	79.0			250.0	Other, Disconnect on 3rd notification in 12 months
	OR		109.0	0.0	109.0			250.0	Other, Disconnect on 3rd notification in 12 months
	OR		76.0	0.0	76.0			250.0	Other, Disconnect on 3rd notification in 12 months
	OR		94.0	0.0	94.0			250.0	Other, Disconnect on 3rd notification in 12 months
	OR		91.0	0.0	91.0			250.0	Other, Disconnect on 3rd notification in 12 months
	OR		153.95	0.0	153.95			999999.0	Other, 1 Gbps plans are not subject to download limits
	OR		150.95	0.0	150.95			999999.0	Other, 1 Gbps plans are not subject to download limits
	OR		59.0	0.0	59.0			250.0	Other, Disconnect on 3rd notification in 12 months
	OR		56.0	0.0	56.0			250.0	Other, Disconnect on 3rd notification in 12 months
	OR		69.0	0.0	69.0			250.0	Other, Disconnect on 3rd notification in 12 months
	OR		66.0	0.0	66.0			250.0	Other, Disconnect on 3rd notification in 12 months
	OR		74.0	0.0	74.0			250.0	Other, Disconnect on 3rd notification in 12 months
	OR		71.0	0.0	71.0			250.0	Other, Disconnect on 3rd notification in 12 months
	OR		99.0	0.0	99.0			250.0	Other, Disconnect on 3rd notification in 12 months
	OR		79.0	0.0	79.0			250.0	Other, Disconnect on 3rd notification in 12 months
	OR		76.0	0.0	76.0			250.0	Other, Disconnect on 3rd notification in 12 months

**(710) Broadband Price Offerings
Data Collection Form**

FCC Form 481
OMB Control No. 3060-0986/OMB Control No. 3060-0819
July 2013

<010>	Study Area Code	535163
<015>	Study Area Name	QWEST CORP-OR
<020>	Program Year	2017
<030>	Contact Name - Person USAC should contact regarding this data	Kenneth W. Buchan
<035>	Contact Telephone Number - Number of person identified in data line <030>	3183621538 ext.
<039>	Contact Email Address - Email Address of person identified in data line <030>	ken.buchan@centurylink.com

<711>	<a1>	<a2>	<b1>	<b2>	<c>	<d1>	<d2>	<d3>	<d4>
	State	Exchange (ILEC)	Residential Rate	State Regulated Fees	Total Rates and Fees	Broadband Service - Download Speed (Mbps)	Broadband Service - Upload Speed (Mbps)	Usage Allowance (GB)	Usage Allowance Action Taken When Limit Reached {select}
	OR		109.0	0.0	109.0			250.0	Other, Disconnect on 3rd notification in 12 months
	OR		94.0	0.0	94.0			250.0	Other, Disconnect on 3rd notification in 12 months
	OR		91.0	0.0	91.0			250.0	Other, Disconnect on 3rd notification in 12 months
	OR		153.95	0.0	153.95			999999.0	Other, 1 Gbps plans are not subject to download limits
	OR		150.95	0.0	150.95			999999.0	Other, 1 Gbps plans are not subject to download limits
	OR		74.0	0.0	74.0			250.0	Other, Disconnect on 3rd notification in 12 months
	OR		99.0	0.0	99.0			250.0	Other, Disconnect on 3rd notification in 12 months
	OR		79.0	0.0	79.0			250.0	Other, Disconnect on 3rd notification in 12 months
	OR		109.0	0.0	109.0			250.0	Other, Disconnect on 3rd notification in 12 months
	OR		59.0	0.0	59.0			250.0	Other, Disconnect on 3rd notification in 12 months
	OR		56.0	0.0	56.0			250.0	Other, Disconnect on 3rd notification in 12 months
	OR		69.0	0.0	69.0			250.0	Other, Disconnect on 3rd notification in 12 months
	OR		66.0	0.0	66.0			250.0	Other, Disconnect on 3rd notification in 12 months
	OR		74.0	0.0	74.0			250.0	Other, Disconnect on 3rd notification in 12 months
	OR		71.0	0.0	71.0			250.0	Other, Disconnect on 3rd notification in 12 months
	OR		99.0	0.0	99.0			250.0	Other, Disconnect on 3rd notification in 12 months
	OR		79.0	0.0	79.0			250.0	Other, Disconnect on 3rd notification in 12 months
	OR		109.0	0.0	109.0			250.0	Other, Disconnect on 3rd notification in 12 months
	OR		76.0	0.0	76.0			250.0	Other, Disconnect on 3rd notification in 12 months
	OR		94.0	0.0	94.0			250.0	Other, Disconnect on 3rd notification in 12 months
	OR		91.0	0.0	91.0			250.0	Other, Disconnect on 3rd notification in 12 months

**(710) Broadband Price Offerings
Data Collection Form**

FCC Form 481
OMB Control No. 3060-0986/OMB Control No. 3060-0819
July 2013

<010>	Study Area Code	535163
<015>	Study Area Name	QWEST CORP-OR
<020>	Program Year	2017
<030>	Contact Name - Person USAC should contact regarding this data	Kenneth W. Buchan
<035>	Contact Telephone Number - Number of person identified in data line <030>	3183621538 ext.
<039>	Contact Email Address - Email Address of person identified in data line <030>	ken.buchan@centurylink.com

<711>	<a1>	<a2>	<b1>	<b2>	<c>	<d1>	<d2>	<d3>	<d4>
	State	Exchange (ILEC)	Residential Rate	State Regulated Fees	Total Rates and Fees	Broadband Service - Download Speed (Mbps)	Broadband Service - Upload Speed (Mbps)	Usage Allowance (GB)	Usage Allowance Action Taken When Limit Reached {select}
	OR		153.95	0.0	153.95			999999.0	Other, 1 Gbps plans are not subject to download limits
	OR		150.95	0.0	150.95			999999.0	Other, 1 Gbps plans are not subject to download limits
	OR		74.0	0.0	74.0			250.0	Other, Disconnect on 3rd notification in 12 months
	OR		99.0	0.0	99.0			250.0	Other, Disconnect on 3rd notification in 12 months
	OR		79.0	0.0	79.0			250.0	Other, Disconnect on 3rd notification in 12 months
	OR		109.0	0.0	109.0			250.0	Other, Disconnect on 3rd notification in 12 months
	OR		74.0	0.0	74.0			250.0	Other, Disconnect on 3rd notification in 12 months
	OR		99.0	0.0	99.0			250.0	Other, Disconnect on 3rd notification in 12 months
	OR		79.0	0.0	79.0			250.0	Other, Disconnect on 3rd notification in 12 months
	OR		109.0	0.0	109.0			250.0	Other, Disconnect on 3rd notification in 12 months
	OR		74.0	0.0	74.0			250.0	Other, Disconnect on 3rd notification in 12 months
	OR		99.0	0.0	99.0			250.0	Other, Disconnect on 3rd notification in 12 months
	OR		79.0	0.0	79.0			250.0	Other, Disconnect on 3rd notification in 12 months
	OR		109.0	0.0	109.0			250.0	Other, Disconnect on 3rd notification in 12 months
	OR		74.0	0.0	74.0			250.0	Other, Disconnect on 3rd notification in 12 months
	OR		99.0	0.0	99.0			250.0	Other, Disconnect on 3rd notification in 12 months
	OR		79.0	0.0	79.0			250.0	Other, Disconnect on 3rd notification in 12 months
	OR		109.0	0.0	109.0			250.0	Other, Disconnect on 3rd notification in 12 months
	OR		74.0	0.0	74.0			250.0	Other, Disconnect on 3rd notification in 12 months
	OR		99.0	0.0	99.0			250.0	Other, Disconnect on 3rd notification in 12 months
	OR		79.0	0.0	79.0			250.0	Other, Disconnect on 3rd notification in 12 months
	OR		109.0	0.0	109.0			250.0	Other, Disconnect on 3rd notification in 12 months
	OR		74.0	0.0	74.0			250.0	Other, Disconnect on 3rd notification in 12 months
	OR		99.0	0.0	99.0			250.0	Other, Disconnect on 3rd notification in 12 months
	OR		79.0	0.0	79.0			250.0	Other, Disconnect on 3rd notification in 12 months

**(710) Broadband Price Offerings
Data Collection Form**

FCC Form 481
OMB Control No. 3060-0986/OMB Control No. 3060-0819
July 2013

<010>	Study Area Code	535163
<015>	Study Area Name	QWEST CORP-OR
<020>	Program Year	2017
<030>	Contact Name - Person USAC should contact regarding this data	Kenneth W. Buchan
<035>	Contact Telephone Number - Number of person identified in data line <030>	3183621538 ext.
<039>	Contact Email Address - Email Address of person identified in data line <030>	ken.buchan@centurylink.com

<711>	<a1>	<a2>	<b1>	<b2>	<c>	<d1>	<d2>	<d3>	<d4>
	State	Exchange (ILEC)	Residential Rate	State Regulated Fees	Total Rates and Fees	Broadband Service - Download Speed (Mbps)	Broadband Service - Upload Speed (Mbps)	Usage Allowance (GB)	Usage Allowance Action Taken When Limit Reached {select}
	OR		109.0	0.0	109.0			250.0	Other, Disconnect on 3rd notification in 12 months
	OR		59.0	0.0	59.0			250.0	Other, Disconnect on 3rd notification in 12 months
	OR		56.0	0.0	56.0			250.0	Other, Disconnect on 3rd notification in 12 months
	OR		69.0	0.0	69.0			250.0	Other, Disconnect on 3rd notification in 12 months
	OR		66.0	0.0	66.0			250.0	Other, Disconnect on 3rd notification in 12 months
	OR		74.0	0.0	74.0			250.0	Other, Disconnect on 3rd notification in 12 months
	OR		71.0	0.0	71.0			250.0	Other, Disconnect on 3rd notification in 12 months
	OR		99.0	0.0	99.0			250.0	Other, Disconnect on 3rd notification in 12 months
	OR		79.0	0.0	79.0			250.0	Other, Disconnect on 3rd notification in 12 months
	OR		109.0	0.0	109.0			250.0	Other, Disconnect on 3rd notification in 12 months
	OR		76.0	0.0	76.0			250.0	Other, Disconnect on 3rd notification in 12 months
	OR		94.0	0.0	94.0			250.0	Other, Disconnect on 3rd notification in 12 months
	OR		91.0	0.0	91.0			250.0	Other, Disconnect on 3rd notification in 12 months
	OR		153.95	0.0	153.95			999999.0	Other, 1 Gbps plans are not subject to download limits
	OR		150.95	0.0	150.95			999999.0	Other, 1 Gbps plans are not subject to download limits
	OR		74.0	0.0	74.0			250.0	Other, Disconnect on 3rd notification in 12 months
	OR		99.0	0.0	99.0			250.0	Other, Disconnect on 3rd notification in 12 months
	OR		79.0	0.0	79.0			250.0	Other, Disconnect on 3rd notification in 12 months
	OR		109.0	0.0	109.0			250.0	Other, Disconnect on 3rd notification in 12 months
	OR		74.0	0.0	74.0			250.0	Other, Disconnect on 3rd notification in 12 months
	OR		99.0	0.0	99.0			250.0	Other, Disconnect on 3rd notification in 12 months

**(710) Broadband Price Offerings
Data Collection Form**

FCC Form 481
OMB Control No. 3060-0986/OMB Control No. 3060-0819
July 2013

<010>	Study Area Code	535163
<015>	Study Area Name	QWEST CORP-OR
<020>	Program Year	2017
<030>	Contact Name - Person USAC should contact regarding this data	Kenneth W. Buchan
<035>	Contact Telephone Number - Number of person identified in data line <030>	3183621538 ext.
<039>	Contact Email Address - Email Address of person identified in data line <030>	ken.buchan@centurylink.com

<711>	<a1>	<a2>	<b1>	<b2>	<c>	<d1>	<d2>	<d3>	<d4>
	State	Exchange (ILEC)	Residential Rate	State Regulated Fees	Total Rates and Fees	Broadband Service - Download Speed (Mbps)	Broadband Service - Upload Speed (Mbps)	Usage Allowance (GB)	Usage Allowance Action Taken When Limit Reached {select}
	OR		79.0	0.0	79.0			250.0	Other, Disconnect on 3rd notification in 12 months
	OR		109.0	0.0	109.0			250.0	Other, Disconnect on 3rd notification in 12 months
	OR		74.0	0.0	74.0			250.0	Other, Disconnect on 3rd notification in 12 months
	OR		99.0	0.0	99.0			250.0	Other, Disconnect on 3rd notification in 12 months
	OR		79.0	0.0	79.0			250.0	Other, Disconnect on 3rd notification in 12 months
	OR		109.0	0.0	109.0			250.0	Other, Disconnect on 3rd notification in 12 months
	OR		74.0	0.0	74.0			250.0	Other, Disconnect on 3rd notification in 12 months
	OR		99.0	0.0	99.0			250.0	Other, Disconnect on 3rd notification in 12 months
	OR		79.0	0.0	79.0			250.0	Other, Disconnect on 3rd notification in 12 months
	OR		109.0	0.0	109.0			250.0	Other, Disconnect on 3rd notification in 12 months
	OR		59.0	0.0	59.0			250.0	Other, Disconnect on 3rd notification in 12 months
	OR		56.0	0.0	56.0			250.0	Other, Disconnect on 3rd notification in 12 months
	OR		69.0	0.0	69.0			250.0	Other, Disconnect on 3rd notification in 12 months
	OR		66.0	0.0	66.0			250.0	Other, Disconnect on 3rd notification in 12 months
	OR		74.0	0.0	74.0			250.0	Other, Disconnect on 3rd notification in 12 months
	OR		71.0	0.0	71.0			250.0	Other, Disconnect on 3rd notification in 12 months
	OR		99.0	0.0	99.0			250.0	Other, Disconnect on 3rd notification in 12 months
	OR		79.0	0.0	79.0			250.0	Other, Disconnect on 3rd notification in 12 months
	OR		76.0	0.0	76.0			250.0	Other, Disconnect on 3rd notification in 12 months
	OR		109.0	0.0	109.0			250.0	Other, Disconnect on 3rd notification in 12 months
	OR		94.0	0.0	94.0			250.0	Other, Disconnect on 3rd notification in 12 months

**(710) Broadband Price Offerings
Data Collection Form**

FCC Form 481
OMB Control No. 3060-0986/OMB Control No. 3060-0819
July 2013

<010>	Study Area Code	535163
<015>	Study Area Name	QWEST CORP-OR
<020>	Program Year	2017
<030>	Contact Name - Person USAC should contact regarding this data	Kenneth W. Buchan
<035>	Contact Telephone Number - Number of person identified in data line <030>	3183621538 ext.
<039>	Contact Email Address - Email Address of person identified in data line <030>	ken.buchan@centurylink.com

<711>	<a1>	<a2>	<b1>	<b2>	<c>	<d1>	<d2>	<d3>	<d4>
	State	Exchange (ILEC)	Residential Rate	State Regulated Fees	Total Rates and Fees	Broadband Service - Download Speed (Mbps)	Broadband Service - Upload Speed (Mbps)	Usage Allowance (GB)	Usage Allowance Action Taken When Limit Reached {select}
	OR		91.0	0.0	91.0			250.0	Other, Disconnect on 3rd notification in 12 months
	OR		153.95	0.0	153.95			999999.0	Other, 1 Gbps plans are not subject to download limits
	OR		150.95	0.0	150.95			999999.0	Other, 1 Gbps plans are not subject to download limits
	OR		74.0	0.0	74.0			250.0	Other, Disconnect on 3rd notification in 12 months
	OR		99.0	0.0	99.0			250.0	Other, Disconnect on 3rd notification in 12 months
	OR		79.0	0.0	79.0			250.0	Other, Disconnect on 3rd notification in 12 months
	OR		109.0	0.0	109.0			250.0	Other, Disconnect on 3rd notification in 12 months
	OR		74.0	0.0	74.0			250.0	Other, Disconnect on 3rd notification in 12 months
	OR		99.0	0.0	99.0			250.0	Other, Disconnect on 3rd notification in 12 months
	OR		79.0	0.0	79.0			250.0	Other, Disconnect on 3rd notification in 12 months
	OR		109.0	0.0	109.0			250.0	Other, Disconnect on 3rd notification in 12 months
	OR		74.0	0.0	74.0			250.0	Other, Disconnect on 3rd notification in 12 months
	OR		99.0	0.0	99.0			250.0	Other, Disconnect on 3rd notification in 12 months
	OR		79.0	0.0	79.0			250.0	Other, Disconnect on 3rd notification in 12 months
	OR		109.0	0.0	109.0			250.0	Other, Disconnect on 3rd notification in 12 months
	OR		59.0	0.0	59.0			250.0	Other, Disconnect on 3rd notification in 12 months
	OR		56.0	0.0	56.0			250.0	Other, Disconnect on 3rd notification in 12 months
	OR		69.0	0.0	69.0			250.0	Other, Disconnect on 3rd notification in 12 months
	OR		66.0	0.0	66.0			250.0	Other, Disconnect on 3rd notification in 12 months
	OR		74.0	0.0	74.0			250.0	Other, Disconnect on 3rd notification in 12 months
	OR		71.0	0.0	71.0			250.0	Other, Disconnect on 3rd notification in 12 months

**(710) Broadband Price Offerings
Data Collection Form**

FCC Form 481
OMB Control No. 3060-0986/OMB Control No. 3060-0819
July 2013

<010>	Study Area Code	535163
<015>	Study Area Name	QWEST CORP-OR
<020>	Program Year	2017
<030>	Contact Name - Person USAC should contact regarding this data	Kenneth W. Buchan
<035>	Contact Telephone Number - Number of person identified in data line <030>	3183621538 ext.
<039>	Contact Email Address - Email Address of person identified in data line <030>	ken.buchan@centurylink.com

<711>	<a1>	<a2>	<b1>	<b2>	<c>	<d1>	<d2>	<d3>	<d4>
	State	Exchange (ILEC)	Residential Rate	State Regulated Fees	Total Rates and Fees	Broadband Service - Download Speed (Mbps)	Broadband Service - Upload Speed (Mbps)	Usage Allowance (GB)	Usage Allowance Action Taken When Limit Reached {select}
	OR		99.0	0.0	99.0			250.0	Other, Disconnect on 3rd notification in 12 months
	OR		79.0	0.0	79.0			250.0	Other, Disconnect on 3rd notification in 12 months
	OR		109.0	0.0	109.0			250.0	Other, Disconnect on 3rd notification in 12 months
	OR		76.0	0.0	76.0			250.0	Other, Disconnect on 3rd notification in 12 months
	OR		94.0	0.0	94.0			250.0	Other, Disconnect on 3rd notification in 12 months
	OR		91.0	0.0	91.0			250.0	Other, Disconnect on 3rd notification in 12 months
	OR		153.95	0.0	153.95			999999.0	Other, 1 Gbps plans are not subject to download limits
	OR		150.95	0.0	150.95			999999.0	Other, 1 Gbps plans are not subject to download limits
	OR		74.0	0.0	74.0			250.0	Other, Disconnect on 3rd notification in 12 months
	OR		99.0	0.0	99.0			250.0	Other, Disconnect on 3rd notification in 12 months
	OR		79.0	0.0	79.0			250.0	Other, Disconnect on 3rd notification in 12 months
	OR		109.0	0.0	109.0			250.0	Other, Disconnect on 3rd notification in 12 months
	OR		74.0	0.0	74.0			250.0	Other, Disconnect on 3rd notification in 12 months
	OR		99.0	0.0	99.0			250.0	Other, Disconnect on 3rd notification in 12 months
	OR		79.0	0.0	79.0			250.0	Other, Disconnect on 3rd notification in 12 months
	OR		109.0	0.0	109.0			250.0	Other, Disconnect on 3rd notification in 12 months
	OR		59.0	0.0	59.0			250.0	Other, Disconnect on 3rd notification in 12 months
	OR		56.0	0.0	56.0			250.0	Other, Disconnect on 3rd notification in 12 months
	OR		69.0	0.0	69.0			250.0	Other, Disconnect on 3rd notification in 12 months
	OR		66.0	0.0	66.0			250.0	Other, Disconnect on 3rd notification in 12 months
	OR		74.0	0.0	74.0			250.0	Other, Disconnect on 3rd notification in 12 months

**(710) Broadband Price Offerings
Data Collection Form**

FCC Form 481
OMB Control No. 3060-0986/OMB Control No. 3060-0819
July 2013

<010>	Study Area Code	535163
<015>	Study Area Name	QWEST CORP-OR
<020>	Program Year	2017
<030>	Contact Name - Person USAC should contact regarding this data	Kenneth W. Buchan
<035>	Contact Telephone Number - Number of person identified in data line <030>	3183621538 ext.
<039>	Contact Email Address - Email Address of person identified in data line <030>	ken.buchan@centurylink.com

<711>	<a1>	<a2>	<b1>	<b2>	<c>	<d1>	<d2>	<d3>	<d4>
	State	Exchange (ILEC)	Residential Rate	State Regulated Fees	Total Rates and Fees	Broadband Service - Download Speed (Mbps)	Broadband Service - Upload Speed (Mbps)	Usage Allowance (GB)	Usage Allowance Action Taken When Limit Reached {select}
	OR		71.0	0.0	71.0			250.0	Other, Disconnect on 3rd notification in 12 months
	OR		99.0	0.0	99.0			250.0	Other, Disconnect on 3rd notification in 12 months
	OR		79.0	0.0	79.0			250.0	Other, Disconnect on 3rd notification in 12 months
	OR		76.0	0.0	76.0			250.0	Other, Disconnect on 3rd notification in 12 months
	OR		109.0	0.0	109.0			250.0	Other, Disconnect on 3rd notification in 12 months
	OR		94.0	0.0	94.0			250.0	Other, Disconnect on 3rd notification in 12 months
	OR		91.0	0.0	91.0			250.0	Other, Disconnect on 3rd notification in 12 months
	OR		153.95	0.0	153.95			999999.0	Other, 1 Gbps plans are not subject to download limits
	OR		150.95	0.0	150.95			999999.0	Other, 1 Gbps plans are not subject to download limits
	OR		74.0	0.0	74.0			250.0	Other, Disconnect on 3rd notification in 12 months
	OR		99.0	0.0	99.0			250.0	Other, Disconnect on 3rd notification in 12 months
	OR		79.0	0.0	79.0			250.0	Other, Disconnect on 3rd notification in 12 months
	OR		109.0	0.0	109.0			250.0	Other, Disconnect on 3rd notification in 12 months
	OR		74.0	0.0	74.0			250.0	Other, Disconnect on 3rd notification in 12 months
	OR		99.0	0.0	99.0			250.0	Other, Disconnect on 3rd notification in 12 months
	OR		79.0	0.0	79.0			250.0	Other, Disconnect on 3rd notification in 12 months
	OR		109.0	0.0	109.0			250.0	Other, Disconnect on 3rd notification in 12 months
	OR		59.0	0.0	59.0			250.0	Other, Disconnect on 3rd notification in 12 months
	OR		56.0	0.0	56.0			250.0	Other, Disconnect on 3rd notification in 12 months
	OR		69.0	0.0	69.0			250.0	Other, Disconnect on 3rd notification in 12 months
	OR		66.0	0.0	66.0			250.0	Other, Disconnect on 3rd notification in 12 months

**(710) Broadband Price Offerings
Data Collection Form**

FCC Form 481
OMB Control No. 3060-0986/OMB Control No. 3060-0819
July 2013

<010>	Study Area Code	535163
<015>	Study Area Name	QWEST CORP-OR
<020>	Program Year	2017
<030>	Contact Name - Person USAC should contact regarding this data	Kenneth W. Buchan
<035>	Contact Telephone Number - Number of person identified in data line <030>	3183621538 ext.
<039>	Contact Email Address - Email Address of person identified in data line <030>	ken.buchan@centurylink.com

<711>	<a1>	<a2>	<b1>	<b2>	<c>	<d1>	<d2>	<d3>	<d4>
	State	Exchange (ILEC)	Residential Rate	State Regulated Fees	Total Rates and Fees	Broadband Service - Download Speed (Mbps)	Broadband Service - Upload Speed (Mbps)	Usage Allowance (GB)	Usage Allowance Action Taken When Limit Reached {select}
	OR		74.0	0.0	74.0			250.0	Other, Disconnect on 3rd notification in 12 months
	OR		99.0	0.0	99.0			250.0	Other, Disconnect on 3rd notification in 12 months
	OR		71.0	0.0	71.0			250.0	Other, Disconnect on 3rd notification in 12 months
	OR		79.0	0.0	79.0			250.0	Other, Disconnect on 3rd notification in 12 months
	OR		76.0	0.0	76.0			250.0	Other, Disconnect on 3rd notification in 12 months
	OR		109.0	0.0	109.0			250.0	Other, Disconnect on 3rd notification in 12 months
	OR		94.0	0.0	94.0			250.0	Other, Disconnect on 3rd notification in 12 months
	OR		91.0	0.0	91.0			250.0	Other, Disconnect on 3rd notification in 12 months
	OR		153.95	0.0	153.95			999999.0	Other, 1 Gbps plans are not subject to download limits
	OR		150.95	0.0	150.95			999999.0	Other, 1 Gbps plans are not subject to download limits
	OR		74.0	0.0	74.0			250.0	Other, Disconnect on 3rd notification in 12 months
	OR		99.0	0.0	99.0			250.0	Other, Disconnect on 3rd notification in 12 months
	OR		79.0	0.0	79.0			250.0	Other, Disconnect on 3rd notification in 12 months
	OR		109.0	0.0	109.0			250.0	Other, Disconnect on 3rd notification in 12 months
	OR		74.0	0.0	74.0			250.0	Other, Disconnect on 3rd notification in 12 months
	OR		99.0	0.0	99.0			250.0	Other, Disconnect on 3rd notification in 12 months
	OR		79.0	0.0	79.0			250.0	Other, Disconnect on 3rd notification in 12 months
	OR		109.0	0.0	109.0			250.0	Other, Disconnect on 3rd notification in 12 months
	OR		59.0	0.0	59.0			250.0	Other, Disconnect on 3rd notification in 12 months
	OR		56.0	0.0	56.0			250.0	Other, Disconnect on 3rd notification in 12 months
	OR		69.0	0.0	69.0			250.0	Other, Disconnect on 3rd notification in 12 months

**(710) Broadband Price Offerings
Data Collection Form**

FCC Form 481
OMB Control No. 3060-0986/OMB Control No. 3060-0819
July 2013

<010>	Study Area Code	535163
<015>	Study Area Name	QWEST CORP-OR
<020>	Program Year	2017
<030>	Contact Name - Person USAC should contact regarding this data	Kenneth W. Buchan
<035>	Contact Telephone Number - Number of person identified in data line <030>	3183621538 ext.
<039>	Contact Email Address - Email Address of person identified in data line <030>	ken.buchan@centurylink.com

<711>	<a1>	<a2>	<b1>	<b2>	<c>	<d1>	<d2>	<d3>	<d4>
	State	Exchange (ILEC)	Residential Rate	State Regulated Fees	Total Rates and Fees	Broadband Service - Download Speed (Mbps)	Broadband Service - Upload Speed (Mbps)	Usage Allowance (GB)	Usage Allowance Action Taken When Limit Reached {select}
	OR		66.0	0.0	66.0			250.0	Other, Disconnect on 3rd notification in 12 months
	OR		74.0	0.0	74.0			250.0	Other, Disconnect on 3rd notification in 12 months
	OR		71.0	0.0	71.0			250.0	Other, Disconnect on 3rd notification in 12 months
	OR		99.0	0.0	99.0			250.0	Other, Disconnect on 3rd notification in 12 months
	OR		79.0	0.0	79.0			250.0	Other, Disconnect on 3rd notification in 12 months
	OR		76.0	0.0	76.0			250.0	Other, Disconnect on 3rd notification in 12 months
	OR		109.0	0.0	109.0			250.0	Other, Disconnect on 3rd notification in 12 months
	OR		94.0	0.0	94.0			250.0	Other, Disconnect on 3rd notification in 12 months
	OR		91.0	0.0	91.0			250.0	Other, Disconnect on 3rd notification in 12 months
	OR		153.95	0.0	153.95			999999.0	Other, 1 Gbps plans are not subject to download limits
	OR		150.95	0.0	150.95			999999.0	Other, 1 Gbps plans are not subject to download limits
	OR		74.0	0.0	74.0			250.0	Other, Disconnect on 3rd notification in 12 months
	OR		99.0	0.0	99.0			250.0	Other, Disconnect on 3rd notification in 12 months
	OR		79.0	0.0	79.0			250.0	Other, Disconnect on 3rd notification in 12 months
	OR		109.0	0.0	109.0			250.0	Other, Disconnect on 3rd notification in 12 months
	OR		59.0	0.0	59.0			250.0	Other, Disconnect on 3rd notification in 12 months
	OR		56.0	0.0	56.0			250.0	Other, Disconnect on 3rd notification in 12 months
	OR		69.0	0.0	69.0			250.0	Other, Disconnect on 3rd notification in 12 months
	OR		66.0	0.0	66.0			250.0	Other, Disconnect on 3rd notification in 12 months
	OR		74.0	0.0	74.0			250.0	Other, Disconnect on 3rd notification in 12 months
	OR		71.0	0.0	71.0			250.0	Other, Disconnect on 3rd notification in 12 months

**(710) Broadband Price Offerings
Data Collection Form**

FCC Form 481
OMB Control No. 3060-0986/OMB Control No. 3060-0819
July 2013

<010>	Study Area Code	535163
<015>	Study Area Name	QWEST CORP-OR
<020>	Program Year	2017
<030>	Contact Name - Person USAC should contact regarding this data	Kenneth W. Buchan
<035>	Contact Telephone Number - Number of person identified in data line <030>	3183621538 ext.
<039>	Contact Email Address - Email Address of person identified in data line <030>	ken.buchan@centurylink.com

<711>	<a1>	<a2>	<b1>	<b2>	<c>	<d1>	<d2>	<d3>	<d4>
	State	Exchange (ILEC)	Residential Rate	State Regulated Fees	Total Rates and Fees	Broadband Service - Download Speed (Mbps)	Broadband Service - Upload Speed (Mbps)	Usage Allowance (GB)	Usage Allowance Action Taken When Limit Reached {select}
	OR		99.0	0.0	99.0			250.0	Other, Disconnect on 3rd notification in 12 months
	OR		79.0	0.0	79.0			250.0	Other, Disconnect on 3rd notification in 12 months
	OR		76.0	0.0	76.0			250.0	Other, Disconnect on 3rd notification in 12 months
	OR		109.0	0.0	109.0			250.0	Other, Disconnect on 3rd notification in 12 months
	OR		94.0	0.0	94.0			250.0	Other, Disconnect on 3rd notification in 12 months
	OR		91.0	0.0	91.0			250.0	Other, Disconnect on 3rd notification in 12 months
	OR		153.95	0.0	153.95			999999.0	Other, 1 Gbps plans are not subject to download limits
	OR		150.95	0.0	150.95			999999.0	Other, 1 Gbps plans are not subject to download limits
	OR		74.0	0.0	74.0			250.0	Other, Disconnect on 3rd notification in 12 months
	OR		99.0	0.0	99.0			250.0	Other, Disconnect on 3rd notification in 12 months
	OR		79.0	0.0	79.0			250.0	Other, Disconnect on 3rd notification in 12 months
	OR		109.0	0.0	109.0			250.0	Other, Disconnect on 3rd notification in 12 months
	OR		74.0	0.0	74.0			250.0	Other, Disconnect on 3rd notification in 12 months
	OR		99.0	0.0	99.0			250.0	Other, Disconnect on 3rd notification in 12 months
	OR		79.0	0.0	79.0			250.0	Other, Disconnect on 3rd notification in 12 months
	OR		109.0	0.0	109.0			250.0	Other, Disconnect on 3rd notification in 12 months
	OR		59.0	0.0	59.0			250.0	Other, Disconnect on 3rd notification in 12 months
	OR		56.0	0.0	56.0			250.0	Other, Disconnect on 3rd notification in 12 months
	OR		69.0	0.0	69.0			250.0	Other, Disconnect on 3rd notification in 12 months
	OR		66.0	0.0	66.0			250.0	Other, Disconnect on 3rd notification in 12 months
	OR		74.0	0.0	74.0			250.0	Other, Disconnect on 3rd notification in 12 months

**(710) Broadband Price Offerings
Data Collection Form**

FCC Form 481
OMB Control No. 3060-0986/OMB Control No. 3060-0819
July 2013

<010>	Study Area Code	535163
<015>	Study Area Name	QWEST CORP-OR
<020>	Program Year	2017
<030>	Contact Name - Person USAC should contact regarding this data	Kenneth W. Buchan
<035>	Contact Telephone Number - Number of person identified in data line <030>	3183621538 ext.
<039>	Contact Email Address - Email Address of person identified in data line <030>	ken.buchan@centurylink.com

<711>	<a1>	<a2>	<b1>	<b2>	<c>	<d1>	<d2>	<d3>	<d4>
	State	Exchange (ILEC)	Residential Rate	State Regulated Fees	Total Rates and Fees	Broadband Service - Download Speed (Mbps)	Broadband Service - Upload Speed (Mbps)	Usage Allowance (GB)	Usage Allowance Action Taken When Limit Reached {select}
	OR		71.0	0.0	71.0			250.0	Other, Disconnect on 3rd notification in 12 months
	OR		99.0	0.0	99.0			250.0	Other, Disconnect on 3rd notification in 12 months
	OR		79.0	0.0	79.0			250.0	Other, Disconnect on 3rd notification in 12 months
	OR		76.0	0.0	76.0			250.0	Other, Disconnect on 3rd notification in 12 months
	OR		109.0	0.0	109.0			250.0	Other, Disconnect on 3rd notification in 12 months
	OR		94.0	0.0	94.0			250.0	Other, Disconnect on 3rd notification in 12 months
	OR		91.0	0.0	91.0			250.0	Other, Disconnect on 3rd notification in 12 months
	OR		153.95	0.0	153.95			999999.0	Other, 1 Gbps plans are not subject to download limits
	OR		150.95	0.0	150.95			999999.0	Other, 1 Gbps plans are not subject to download limits
	OR		74.0	0.0	74.0			250.0	Other, Disconnect on 3rd notification in 12 months
	OR		99.0	0.0	99.0			250.0	Other, Disconnect on 3rd notification in 12 months
	OR		79.0	0.0	79.0			250.0	Other, Disconnect on 3rd notification in 12 months
	OR		109.0	0.0	109.0			250.0	Other, Disconnect on 3rd notification in 12 months
	OR		74.0	0.0	74.0			250.0	Other, Disconnect on 3rd notification in 12 months
	OR		99.0	0.0	99.0			250.0	Other, Disconnect on 3rd notification in 12 months
	OR		79.0	0.0	79.0			250.0	Other, Disconnect on 3rd notification in 12 months
	OR		109.0	0.0	109.0			250.0	Other, Disconnect on 3rd notification in 12 months
	OR		74.0	0.0	74.0			250.0	Other, Disconnect on 3rd notification in 12 months
	OR		99.0	0.0	99.0			250.0	Other, Disconnect on 3rd notification in 12 months
	OR		79.0	0.0	79.0			250.0	Other, Disconnect on 3rd notification in 12 months
	OR		109.0	0.0	109.0			250.0	Other, Disconnect on 3rd notification in 12 months

**(710) Broadband Price Offerings
Data Collection Form**

FCC Form 481
OMB Control No. 3060-0986/OMB Control No. 3060-0819
July 2013

<010>	Study Area Code	535163
<015>	Study Area Name	QWEST CORP-OR
<020>	Program Year	2017
<030>	Contact Name - Person USAC should contact regarding this data	Kenneth W. Buchan
<035>	Contact Telephone Number - Number of person identified in data line <030>	3183621538 ext.
<039>	Contact Email Address - Email Address of person identified in data line <030>	ken.buchan@centurylink.com

<711>	<a1>	<a2>	<b1>	<b2>	<c>	<d1>	<d2>	<d3>	<d4>
	State	Exchange (ILEC)	Residential Rate	State Regulated Fees	Total Rates and Fees	Broadband Service - Download Speed (Mbps)	Broadband Service - Upload Speed (Mbps)	Usage Allowance (GB)	Usage Allowance Action Taken When Limit Reached {select}
	OR		74.0	0.0	74.0			250.0	Other, Disconnect on 3rd notification in 12 months
	OR		99.0	0.0	99.0			250.0	Other, Disconnect on 3rd notification in 12 months
	OR		79.0	0.0	79.0			250.0	Other, Disconnect on 3rd notification in 12 months
	OR		109.0	0.0	109.0			250.0	Other, Disconnect on 3rd notification in 12 months
	OR		59.0	0.0	59.0			250.0	Other, Disconnect on 3rd notification in 12 months
	OR		56.0	0.0	56.0			250.0	Other, Disconnect on 3rd notification in 12 months
	OR		69.0	0.0	69.0			250.0	Other, Disconnect on 3rd notification in 12 months
	OR		66.0	0.0	66.0			250.0	Other, Disconnect on 3rd notification in 12 months
	OR		74.0	0.0	74.0			250.0	Other, Disconnect on 3rd notification in 12 months
	OR		71.0	0.0	71.0			250.0	Other, Disconnect on 3rd notification in 12 months
	OR		99.0	0.0	99.0			250.0	Other, Disconnect on 3rd notification in 12 months
	OR		79.0	0.0	79.0			250.0	Other, Disconnect on 3rd notification in 12 months
	OR		76.0	0.0	76.0			250.0	Other, Disconnect on 3rd notification in 12 months
	OR		109.0	0.0	109.0			250.0	Other, Disconnect on 3rd notification in 12 months
	OR		94.0	0.0	94.0			250.0	Other, Disconnect on 3rd notification in 12 months
	OR		91.0	0.0	91.0			250.0	Other, Disconnect on 3rd notification in 12 months
	OR		153.95	0.0	153.95			999999.0	Other, 1 Gbps plans are not subject to download limits
	OR		150.95	0.0	150.95			999999.0	Other, 1 Gbps plans are not subject to download limits
	OR		74.0	0.0	74.0			250.0	Other, Disconnect on 3rd notification in 12 months
	OR		99.0	0.0	99.0			250.0	Other, Disconnect on 3rd notification in 12 months
	OR		79.0	0.0	79.0			250.0	Other, Disconnect on 3rd notification in 12 months

(800) Operating Companies**Data Collection Form**

FCC Form 481

OMB Control No. 3060-0986/OMB Control No. 3060-0819

July 2013

<010>	Study Area Code	535163
<015>	Study Area Name	QWEST CORP-OR
<020>	Program Year	2017
<030>	Contact Name - Person USAC should contact regarding this data	Kenneth W. Buchan
<035>	Contact Telephone Number - Number of person identified in data line <030>	3183621538 ext.
<039>	Contact Email Address - Email Address of person identified in data line <030>	ken.buchan@centurylink.com
<810>	Reporting Carrier	Qwest Corporation (Oregon)
<811>	Holding Company	CenturyLink, Inc.
<812>	Operating Company	Qwest Corporation (Oregon)

<813>	<a1>	<a2>	<a3>
	Affiliates	SAC	Doing Business As Company or Brand Designation
	Bloomington Telephone Company, Inc.	310679	Unknown
	Carolina Telephone and Telegraph Company, LLC	230470	CenturyLink
	Central Telephone Company (Nevada)	552348	CenturyLink
	Central Telephone Company (North Carolina)	230471	CenturyLink
	Central Telephone Company of Texas, Inc.	442114	CenturyLink
	Central Telephone Company of Virginia	190254	CenturyLink
	CenturyLink Communications, LLC		None
	CenturyTel Broadband Services, LLC		CenturyLink Broadband
	CenturyTel Midwest - Michigan, Inc.	310671	CenturyLink
	CenturyTel of Adamsville, Inc.	290552	CenturyLink Adamsville
	CenturyTel of Alabama, LLC (Northern)	259789	CenturyLink
	CenturyTel of Alabama, LLC (Southern)	259788	CenturyLink
	CenturyTel of Arkansas, Inc.	401705	CenturyLink
	CenturyTel of Central Arkansas, LLC	401144	CenturyLink
	CenturyTel of Central Indiana, Inc.	320747	CenturyLink
	CenturyTel of Central Louisiana, LLC	270423	CenturyLink
	CenturyTel of Central Wisconsin, LLC	331159	CenturyLink
	CenturyTel of Chatham, LLC	270427	CenturyLink
	CenturyTel of Chester, Inc.	351126	CenturyLink
	CenturyTel of Claiborne, Inc.	290557	CenturyLink Claiborne
	CenturyTel of Colorado, Inc.	462208	CenturyLink
	CenturyTel of Cowiche, Inc.	522410	CenturyLink
	CenturyTel of Eagle, Inc.	462185	CenturyLink

(800) Operating Companies**Data Collection Form**

FCC Form 481

OMB Control No. 3060-0986/OMB Control No. 3060-0819

July 2013

<010>	Study Area Code	535163
<015>	Study Area Name	QWEST CORP-OR
<020>	Program Year	2017
<030>	Contact Name - Person USAC should contact regarding this data	Kenneth W. Buchan
<035>	Contact Telephone Number - Number of person identified in data line <030>	3183621538 ext.
<039>	Contact Email Address - Email Address of person identified in data line <030>	ken.buchan@centurylink.com
<810>	Reporting Carrier	Qwest Corporation (Oregon)
<811>	Holding Company	CenturyLink, Inc.
<812>	Operating Company	Qwest Corporation (Oregon)

<813>	<a1>	<a2>	<a3>
	Affiliates	SAC	Doing Business As Company or Brand Designation
	CenturyTel of East Louisiana, LLC	270440	CenturyLink
	CenturyTel of Eastern Oregon, Inc.	532361	CenturyLink
	CenturyTel of Evangeline, LLC	270434	CenturyLink
	CenturyTel of Fairwater-Brandon-Alto, LLC	330877	CenturyLink
	CenturyTel of Forestville, LLC	330884	CenturyLink
	CenturyTel of Idaho, Inc.	472225	CenturyLink
	CenturyTel of Inter-Island, Inc.	522408	CenturyLink
	CenturyTel of Lake Dallas, Inc.	442101	CenturyLink
	CenturyTel of Larsen-Readfield, LLC	330898	CenturyLink
	CenturyTel of Michigan, Inc.	310702	CenturyLink
	CenturyTel of Minnesota, Inc.	361445	CenturyLink
	CenturyTel of Missouri, LLC (Belle-Herman)	429785	CenturyLink
	CenturyTel of Missouri, LLC (Central)	429784	CenturyLink
	CenturyTel of Missouri, LLC (Southern)	429786	CenturyLink
	CenturyTel of Missouri, LLC (Southwest)	429787	CenturyLink
	CenturyTel of Monroe County, LLC	330913	CenturyLink
	CenturyTel of Montana, Inc.	482249	CenturyLink
	CenturyTel of Mountain Home, Inc.	401711	CenturyLink
	CenturyTel of North Louisiana, LLC	270436	CenturyLink
	CenturyTel of North Mississippi, Inc.	280458	None
	CenturyTel of Northern Michigan, Inc.	310705	CenturyLink
	CenturyTel of Northern Wisconsin, LLC	330956	CenturyLink
	CenturyTel of Northwest Arkansas, LLC (Russellville)	401142	CenturyLink

(800) Operating Companies**Data Collection Form**

FCC Form 481

OMB Control No. 3060-0986/OMB Control No. 3060-0819

July 2013

<010>	Study Area Code	535163
<015>	Study Area Name	QWEST CORP-OR
<020>	Program Year	2017
<030>	Contact Name - Person USAC should contact regarding this data	Kenneth W. Buchan
<035>	Contact Telephone Number - Number of person identified in data line <030>	3183621538 ext.
<039>	Contact Email Address - Email Address of person identified in data line <030>	ken.buchan@centurylink.com
<810>	Reporting Carrier	Qwest Corporation (Oregon)
<811>	Holding Company	CenturyLink, Inc.
<812>	Operating Company	Qwest Corporation (Oregon)

<813>	<a1>	<a2>	<a3>
	Affiliates	SAC	Doing Business As Company or Brand Designation
	CenturyTel of Northwest Arkansas, LLC (Siloam Springs)	401143	CenturyLink
	CenturyTel of Northwest Louisiana, Inc.	270431	CenturyLink
	CenturyTel of Northwest Wisconsin, LLC	330950	CenturyLink
	CenturyTel of Odon, Inc.	320801	CenturyLink
	CenturyTel of Ohio, Inc.	300630	CenturyLink
	CenturyTel of Ooltewah-Collegedale, Inc.	290574	CenturyLink Ooltewah-Collegedale
	CenturyTel of Oregon, Inc.	532361	CenturyLink
	CenturyTel of Port Aransas, Inc.	442117	CenturyLink
	CenturyTel of Postville, Inc.	351274	CenturyLink
	CenturyTel of Redfield, Inc.	401720	CenturyLink
	CenturyTel of Ringgold, LLC	270439	CenturyLink
	CenturyTel of San Marcos, Inc.	442140	CenturyLink
	CenturyTel of South Arkansas, Inc.	401727	CenturyLink
	CenturyTel of Southeast Louisiana, LLC	270424	CenturyLink
	CenturyTel of Southern Wisconsin, LLC	330931	CenturyLink
	CenturyTel of Southwest Louisiana, LLC	270442	CenturyLink
	CenturyTel of the Gem State, Inc. (Idaho)	472223	CenturyLink
	CenturyTel of the Gem State, Inc. (Nevada)	552223	CenturyLink
	CenturyTel of the Midwest-Kendall, LLC	330924	CenturyLink
	CenturyTel of the Midwest-Wisconsin, LLC (Casco)	330857	CenturyLink
	CenturyTel of the Midwest-Wisconsin, LLC (Cencom)	330841	CenturyLink
	CenturyTel of the Midwest-Wisconsin, LLC (Northwest)	330922	CenturyLink
	CenturyTel of the Midwest-Wisconsin, LLC (Platteville)	330934	CenturyLink

(800) Operating Companies**Data Collection Form**

FCC Form 481

OMB Control No. 3060-0986/OMB Control No. 3060-0819

July 2013

<010>	Study Area Code	535163
<015>	Study Area Name	QWEST CORP-OR
<020>	Program Year	2017
<030>	Contact Name - Person USAC should contact regarding this data	Kenneth W. Buchan
<035>	Contact Telephone Number - Number of person identified in data line <030>	3183621538 ext.
<039>	Contact Email Address - Email Address of person identified in data line <030>	ken.buchan@centurylink.com
<810>	Reporting Carrier	Qwest Corporation (Oregon)
<811>	Holding Company	CenturyLink, Inc.
<812>	Operating Company	Qwest Corporation (Oregon)

<813>	<a1>	<a2>	<a3>
	Affiliates	SAC	Doing Business As Company or Brand Designation
	CenturyTel of the Midwest-Wisconsin, LLC (Thorp)	330959	CenturyLink
	CenturyTel of the Midwest-Wisconsin, LLC (Wayside)	330970	CenturyLink
	CenturyTel of the Southwest, Inc.	492274	CenturyLink
	CenturyTel of Upper Michigan, Inc.	310689	CenturyLink
	CenturyTel of Washington, Inc.	522408	CenturyLink
	CenturyTel of Wisconsin, LLC	330895	CenturyLink
	CenturyTel of Wyoming, Inc.	512299	CenturyLink
	Coastal Utilities, Inc.	220356	CenturyLink
	Embarq Florida, Inc.	210341	CenturyLink
	Embarq Minnesota, Inc.	361456	CenturyLink
	Embarq Missouri, Inc. (Kansas)	411957	CenturyLink
	Embarq Missouri, Inc. (Missouri)	421957	CenturyLink
	Gallatin River Communications L.L.C.	341057	CenturyLink GRC
	Gulf Telephone Company, LLC	250298	CenturyLink
	Hillsboro Telephone Company, Inc.	330892	Unknown
	Mebtel, Inc.	230485	CenturyLink
	Qwest Corporation (Arizona)	455101	CenturyLink QC
	Qwest Corporation (Colorado)	465102	CenturyLink QC
	Qwest Corporation (Iowa)	355141	CenturyLink QC
	Qwest Corporation (Minnesota)	365142	CenturyLink QC
	Qwest Corporation (Montana)	485104	CenturyLink QC
	Qwest Corporation (Nebraska)	375143	CenturyLink QC
	Qwest Corporation (New Mexico)	495105	CenturyLink QC

(800) Operating Companies**Data Collection Form**

FCC Form 481

OMB Control No. 3060-0986/OMB Control No. 3060-0819

July 2013

<010>	Study Area Code	535163
<015>	Study Area Name	QWEST CORP-OR
<020>	Program Year	2017
<030>	Contact Name - Person USAC should contact regarding this data	Kenneth W. Buchan
<035>	Contact Telephone Number - Number of person identified in data line <030>	3183621538 ext.
<039>	Contact Email Address - Email Address of person identified in data line <030>	ken.buchan@centurylink.com
<810>	Reporting Carrier	Qwest Corporation (Oregon)
<811>	Holding Company	CenturyLink, Inc.
<812>	Operating Company	Qwest Corporation (Oregon)

<813>	<a1>	<a2>	<a3>
	Affiliates	SAC	Doing Business As Company or Brand Designation
	Qwest Corporation (North Dakota)	385144	CenturyLink QC
	Qwest Corporation (Northern Idaho)	475162	CenturyLink QC
	Qwest Corporation (Oregon)	535163	CenturyLink QC
	Qwest Corporation (South Dakota)	395145	CenturyLink QC
	Qwest Corporation (Southern Idaho)	475103	CenturyLink QC
	Qwest Corporation (Utah)	505107	CenturyLink QC
	Qwest Corporation (Washington)	525161	CenturyLink QC
	Qwest Corporation (Wyoming)	515108	CenturyLink QC
	Spectra Communications Group, LLC	421151	CenturyLink
	Telephone USA of Wisconsin, LLC	331155	CenturyLink
	The El Paso County Telephone Company	462187	CenturyLink
	United Telephone Company of Eastern Kansas	411317	CenturyLink
	United Telephone Company of Indiana, Inc.	320832	CenturyLink
	United Telephone Company of Kansas	411842	None
	United Telephone Company of New Jersey, Inc.	160138	CenturyLink
	United Telephone Company of Ohio	300661	CenturyLink
	United Telephone Company of Pennsylvania LLC, The	170209	CenturyLink
	United Telephone Company of Southcentral Kansas	411317	CenturyLink
	United Telephone Company of Texas, Inc	442084	CenturyLink
	United Telephone Company of the Carolinas, LLC	240506	CenturyLink of the Carolinas
	United Telephone Company of the Northwest (Oregon)	532400	CenturyLink
	United Telephone Company of the Northwest (Washington)	522400	CenturyLink
	United Telephone Company of the West (Nebraska)	371595	CenturyLink

Qwest Corporation d/b/a CenturyLink QC (Oregon)

Study Area – 535163

Tribal Entities
Confederated Tribes of the Umatilla Indian Reservation
Confederated Tribes of the Warm Springs Reservation of Oregon Coquille Indian Tribe

Qwest Corporation d/b/a CenturyLink QC (Oregon)

Study Area – 535163

Targeted Engagement Efforts

As part of its efforts to strengthen positive relationships with the Tribal Nations within its serving territory while fulfilling obligations set forth in Report and Order and Further Notice of Proposed Rulemaking, FCC 11-161, Qwest Corporation d/b/a CenturyLink QC (Oregon) (“CenturyLink”) extended an invitation to the above listed tribal entities to meet and address issues of importance related to the provisioning of services on tribal lands. The purpose of these meetings was to discuss planning and potential deployment of service as well as other areas of interest specific to conducting business on tribal lands (as set forth in 47 C.F.R. §54.313(a)(9)) which at a minimum, would include:

- (i) A needs assessment and deployment planning with a focus on Tribal community anchor institutions;
- (ii) Feasibility and sustainability planning;
- (iii) Marketing services in a culturally sensitive manner;
- (iv) Rights of way processes, land use permitting, facilities siting, environmental and cultural preservation review processes; and
- (v) Compliance with Tribal business and licensing requirements. Tribal business and licensing requirements include business practice licenses that Tribal and non-Tribal business entities, whether located on or off Tribal lands, must obtain upon application to the relevant Tribal government office or division to conduct any business or trade, or deliver any goods or services to the Tribes, Tribal members, or Tribal lands. These include certificates of public convenience and necessity, Tribal business licenses, master licenses, and other related forms of Tribal government licensure.

Correspondence Resulting from Targeted Engagement Efforts

CenturyLink only received a response from one tribal entity.

[REDACTED]

[REDACTED]

[REDACTED]

[REDACTED]

EXHIBITS – Letters Extending Invitation to Meet

1. Exhibit OR QC-1 – Letter to the Confederated Tribes of the Umatilla Reservation
2. Exhibit OR QC-2 – Letter to the Confederated Tribes of the Warm Springs Reservation of Oregon Coquille Indian Tribe

Exhibit OR QC-1



CenturyLink
310 SW Park Ave.
Portland, OR 97205
(503) 242-8013

Darrion Bowers
Vice President Operations

November 19, 2015

Janene Morris, Director
Confederated Tribes of the Umatilla Reservation
46411 Timine Way
Pendleton, OR 97801-9467

Dear Director Morris,

CenturyLink values its relationship with the Confederated Tribes of the Umatilla Reservation and understands the critical role communications services play in eliminating the digital divide and improving the economic, health and educational opportunities for CenturyLink's customers living on Tribal lands.

In 2011, the Federal Communications Commission ("FCC") modernized the communications landscape by implementing steps to ensure that robust, affordable voice and broadband service are available to Americans throughout the nation including those residing on Tribal lands.¹ In furthering CenturyLink's goal of building a cooperative relationship with the Confederated Tribes of the Umatilla Reservation, and the FCC's goal of comprehensive engagement with Tribal governments regarding communications services, I would like to extend an invitation to meet at your convenience in order to discuss these topics: (1) deployment planning with a focus on Tribal community anchor institutions; (2) feasibility and sustainability planning; (3) marketing services on Tribal lands; (4) rights-of-way processes, land use permitting, facilities siting, environmental and cultural preservation review process; and (5) Tribal business and licensing requirements.


In order to facilitate this meeting I am enclosing a reply form, checklist and self-addressed envelope. These documents will assist me in preparing for a face-to-face meeting with the Confederated Tribes of the Umatilla Reservation. Please mail the reply

¹ *In the Matter of Connect America Fund; A National Broadband Plan for Our Future; Establishing Just and Reasonable Rates for Local Exchange Carriers; High-Cost Universal Service Support; Developing an Unified Intercarrier Compensation Regime; Federal-State Joint Board on Universal Service; Lifeline and Link-Up; Universal Service Reform - Mobility Fund*, WC Docket Nos. 10-90, 07-135, 05-337, 03-109, CC Docket Nos. 01-92, 96-45, GN Docket No. 09-51, WT Docket No. 10-208, Report and Order and Further Notice of Proposed Rulemaking, FCC 11-161, 26 FCC Rcd 17663 (rel. Nov. 18, 2011) (*USF/ICC Transformation Order*).

form and checklist in the enclosed self-addressed envelope or email both documents to me at the email address provided below.

In conclusion, CenturyLink is committed to improving lives, strengthening businesses and connecting communities by delivering advanced technologies and solutions with honest and personal service. Please feel free to contact CenturyLink at (503) 242-7989 or Karen.Stewart@centurylink.com with any questions you may have regarding this letter or to arrange a face-to-face meeting.

Sincerely,

A handwritten signature in black ink, appearing to read 'D. Bowers', with a large, sweeping flourish extending to the right.

Darrion Bowers
Vice President Operations

Enclosure



Reply to CenturyLink's Request for Meeting

CenturyLink Representative's Contact Information	
Name:	Karen Stewart
Title:	State & Local Government Affairs
Phone Number:	503-242-7989
Address:	310 SW Park Ave., Portland, OR 97205
Email:	Karen.Stewart@CenturyLink.com

Primary Tribal Representative's Contact Information – Confederated Tribes of the Umatilla Reservation	
Name:	
Title:	
Phone Number:	
Address:	
Email:	

Additional Tribal Representative's Contact Information (If needed)	
Name:	
Title:	
Phone Number:	
Address:	
Email:	

Name:	
Title:	
Phone Number:	
Address:	
Email:	

Name:	
Title:	
Phone Number:	
Address:	
Email:	

Proposed Dates for Face-to-Face Meeting(s)	
When:	
Where:	
Alternative Dates:	

Tentative Agenda/Topics for Discussion for Proposed Meeting

Please Return This Completed Form To:
<p>Karen Stewart CenturyLink Tel: (503) 242-7989 310 SW Park Ave., Portland, OR 97205 Karen.Stewart@CenturyLink.com</p>

Exhibit OR QC-2



CenturyLink
310 SW Park Ave.
Portland, OR 97205
(503) 242-8013

Darrion Bowers
Vice President Operations

November 19, 2015

Eugene Greene Jr., Chairman
Confederated Tribes of the Warm Springs Reservation
P.O. Box 1299
Warm Springs, OR 97761-1299

Dear Chairman Green,

CenturyLink values its relationship with the Confederated Tribes of the Warm Springs Reservation and understands the critical role communications services play in eliminating the digital divide and improving the economic, health and educational opportunities for CenturyLink's customers living on Tribal lands.

In 2011, the Federal Communications Commission ("FCC") modernized the communications landscape by implementing steps to ensure that robust, affordable voice and broadband service are available to Americans throughout the nation including those residing on Tribal lands.¹ In furthering CenturyLink's goal of building a cooperative relationship with the Confederated Tribes of the Warm Springs Reservation, and the FCC's goal of comprehensive engagement with Tribal governments regarding communications services, I would like to extend an invitation to meet at your convenience in order to discuss these topics: (1) deployment planning with a focus on Tribal community anchor institutions; (2) feasibility and sustainability planning; (3) marketing services on Tribal lands; (4) rights-of-way processes, land use permitting, facilities siting, environmental and cultural preservation review process; and (5) Tribal business and licensing requirements.


In order to facilitate this meeting I am enclosing a reply form, checklist and self-addressed envelope. These documents will assist me in preparing for a face-to-face meeting with the Confederated Tribes of the Warm Springs Reservation. Please mail the

¹ *In the Matter of Connect America Fund; A National Broadband Plan for Our Future; Establishing Just and Reasonable Rates for Local Exchange Carriers; High-Cost Universal Service Support; Developing an Unified Intercarrier Compensation Regime; Federal-State Joint Board on Universal Service; Lifeline and Link-Up; Universal Service Reform - Mobility Fund*, WC Docket Nos. 10-90, 07-135, 05-337, 03-109, CC Docket Nos. 01-92, 96-45, GN Docket No. 09-51, WT Docket No. 10-208, Report and Order and Further Notice of Proposed Rulemaking, FCC 11-161, 26 FCC Rcd 17663 (rel. Nov. 18, 2011) (*USF/ICC Transformation Order*).

reply form and checklist in the enclosed self-addressed envelope or email both documents to me at the email address provided below.

In conclusion, CenturyLink is committed to improving lives, strengthening businesses and connecting communities by delivering advanced technologies and solutions with honest and personal service. Please feel free to contact CenturyLink at (503) 242-7989 or Karen.Stewart@centurylink.com with any questions you may have regarding this letter or to arrange a face-to-face meeting.

Sincerely,



Darrion Bowers
Vice President Operations

Enclosure



Reply to CenturyLink's Request for Meeting

CenturyLink Representative's Contact Information	
Name:	Karen Stewart
Title:	State & Local Government Affairs
Phone Number:	503-242-7989
Address:	310 SW Park Ave., Portland, OR 97205
Email:	Karen.Stewart@CenturyLink.com

Primary Tribal Representative's Contact Information – Confederated Tribes of the Warm Springs Reservation	
Name:	
Title:	
Phone Number:	
Address:	
Email:	

Additional Tribal Representative's Contact Information (If needed)	
Name:	
Title:	
Phone Number:	
Address:	
Email:	

Name:	
Title:	
Phone Number:	
Address:	
Email:	

Name:	
Title:	
Phone Number:	
Address:	
Email:	

Proposed Dates for Face-to-Face Meeting(s)	
When:	
Where:	
Alternative Dates:	

Tentative Agenda/Topics for Discussion for Proposed Meeting

Please Return This Completed Form To:

<p>Karen Stewart CenturyLink Tel: (503) 242-7989 310 SW Park Ave., Portland, OR 97205 Karen.Stewart@CenturyLink.com</p>
--

<1210> Terms & Conditions of Voice Telephony Lifeline Plans

CenturyLink, Inc. has over 100 local exchange carriers (LECs) that serve as eligible telecommunications carriers (ETCs) providing Lifeline discounts on local telephone service for qualifying low-income customers in thirty-seven states. Each LEC's tariff or local terms of service contain the terms and conditions of voice telephony service plans generally available to CenturyLink residential customers. Lifeline provides discounts on CenturyLink residential service plans that include voice telephony service. Lifeline discounts provided to qualified recipients include the \$9.25 per month federal discount plus state discounts, if available. Tribal Lifeline recipients receive an additional federal Lifeline discount of up to \$25 per month. Eligible residents residing on Tribal lands in areas where CenturyLink receives universal service high-cost support can also receive a Tribal Link Up credit of not more than \$100 against one customary service initiation fee at a primary residence.

CenturyLink's flat-rated residential service plans provide unlimited local calling. Lifeline discounts also may be applied to local residential service plans that include a certain amount of local minutes or calls at a flat-rate and then have additional charges for minutes or calls beyond those included in the plan. Lifeline discounts may be applied to bundled service packages that include voice telephony services, such as bundles with internet service and/or video service. Lifeline discounts may also apply to voice service plans that include optional calling features such as caller ID, call waiting, and voicemail.

Toll service is available to customers receiving Lifeline discounts in the same manner that it is available to non-Lifeline customers. Toll limitation service is available to Lifeline customers at no charge.

Information concerning CenturyLink's Lifeline program can be found on our Lifeline web page at <http://www.centurylink.com/Pages/Support/LifeLine/>

A link to the CenturyLink tariff or local terms of service that includes the terms and conditions of this ETC's Lifeline offering is included in response to line 1220.

NOTES:

1. (112) – (118) The Federal Communications Commission in *Connect America Fund; ETC Annual Reports and Certification; Developing a Unified Intercarrier Compensation Regime*, WC Docket Nos. 10-90 and 14-58, CC Docket No. 01-92, Report and Order, Order and Order on Reconsideration, and Further Notice of Proposed Rulemaking, FCC 16-33, at ¶¶ 216, 220 (rel. Mar. 30, 2016) eliminated the requirements for price cap carriers to file a service quality improvement plan and to file annual updates.
2. (220) Outages are reported using the criteria provided in 47 C.F.R. §54.313, which differs from the criteria in 47 C.F.R. §4.5 which is the basis for reporting outages to the Federal Communications Commission. Therefore, some outages may not have NORS numbers.
4. (300) – (310) CenturyLink is reporting any outstanding requests for voice service from 2015 that are unfulfilled at the time of this filing. Orders resolved during the year are not reported, including unfilled orders that are cancelled by the customer.
5. (320) – (330) CenturyLink is reporting any outstanding requests for broadband service from 2015 that are unfulfilled at the time of this filing. Orders resolved during the year are not reported, including unfilled orders that are cancelled by the customer.
6. (410) – (420) Complaints per 1,000 voice access lines are reported as complaints to any federal and/or state agencies.
7. (440) – (450) Complaints per 1,000 broadband customers are reported as complaints to any federal and/or state agencies.
8. (711) CenturyLink is reporting a-la-cart and data-only broadband rates that meet or exceed both the download speed of four mega bits per second and upload speed of one mega bit per second. Upload speeds of 768K or below are not included in this report.
9. (800), (810)-(813), (1200), and (1210)-(1223) CenturyLink is a designated eligible telecommunications carrier that receives Universal Service Support for High Cost Areas under 47 C.F.R. 54 subpart D. Therefore, CenturyLink is only subject to subpart (a) of 47 C.F.R. §54.422 as it applies to this filing.
10. (810) – (813) Per FCC DA 13-1707 released August 6, 2013, CenturyLink is reporting holding company, operating companies, and affiliates (as defined under section 3 of the Communications Act of 1934, as amended, 47 U.S.C. § 153(2)) that are designated as eligible telecommunications carriers and/or that provide retail broadband internet access to end-user customers.
11. (921) – (929) To the extent the carrier serves federally recognized tribal lands, the attached narrative, in response to line 920, should be relied on to describe tribal outreach and interaction. If the carrier at least offered to discuss the points listed in 47 C.F.R. §54.313(a)(9) to the federally recognized tribes served in a study area, lines 921-929 were marked with a “yes” response.

12. (1000) – (1010) Carriers must certify that their local rates are at or below two standard deviations of the applicable national average urban rate for voice service, as specified in the most recent public notice issued by the Wireline Competition Bureau and Wireless Telecommunications Bureau. Qwest Corporation d/b/a CenturyLink (Wyoming) and United Telephone Company of the West d/b/a CenturyLink (Wyoming) have certain exchanges with explicit cost based local rates above this standard. Customers in such exchanges receive a Federal Universal Service credit and/or a State Universal Service credit explicitly on their bill. This results in a net charge that is lower than two standard deviations of the applicable national average urban rate for voice service.

13. (2010), (2011), (2015) and (2016) Per FCC DA 13-2101 released October 30, 2013, CenturyLink is certifying at a holding company level.

14. (2011) and (2025) CenturyLink, in the November 9, 2015 *In the Matter of ETC Annual Reports and Certifications*; WC Docket No. 14-58, provided location data for Connect America Fund Phase 1 Incremental Support Program Round 1 (“Round 1”) for both the second and third year completion periods. Therefore no Round 1 data is provided in this filing. Future network utilization could impact broadband service at the previously disclosed locations.

15. (3000)-(3034) These questions are not applicable. This company is considered to be a Federal Price Cap Carrier or an affiliate associated with a Federal Price Cap Carrier for the purposes of this filing.

54.313(e)(1)-(2) requires carriers report the total amount of Phase II support, if any, the price cap carrier used for capital expenditures in the previous calendar year. Please complete the statement below.

The total amount of Phase II support that the price cap carrier used for capital expenditures in the previous calendar year is:

Prior Calendar Year



Please use this tab to report Geocoded Information for locations newly built to in the prior calendar year (FCC 14-190, Paragraph 125)

15-Digit Census Block Code	NECA assigned operating company code (OCN)	Study Area Code (SAC)	Latitude (to six decimal places)	Longitude (to six decimal places)	Street address	City	State	Zip Code	Phase II-funded block or extremely high-cost census block	Date of deployment	Number of Units	Explanation (if # of units exceeds 1; e.g., a multi-dwelling unit)
410030101002013	5163	535163	44.666843	-123.130728	2645 NW Kingston Way	Albany	OR	97321	Phase II Funded Census Block	12/31/2015	1	
410030101002013	5163	535163	44.666845	-123.130555	2642 NW Brianna St	Albany	OR	97321	Phase II Funded Census Block	12/31/2015	1	
410030101002013	5163	535163	44.666994	-123.130732	2649 NW Kingston Way	Albany	OR	97321	Phase II Funded Census Block	12/31/2015	1	
410030101002013	5163	535163	44.667139	-123.130733	2653 NW Kingston Way	Albany	OR	97321	Phase II Funded Census Block	12/31/2015	1	
410030101002013	5163	535163	44.667284	-123.130735	2657 NW Kingston Way	Albany	OR	97321	Phase II Funded Census Block	12/31/2015	1	
410030101002013	5163	535163	44.667427	-123.130737	2661 NW Kingston Way	Albany	OR	97321	Phase II Funded Census Block	12/31/2015	1	
410030101002013	5163	535163	44.667570	-123.130738	2663 NW Kingston Way	Albany	OR	97321	Phase II Funded Census Block	12/31/2015	1	
410030101002013	5163	535163	44.667707	-123.130740	2669 NW Kingston Way	Albany	OR	97321	Phase II Funded Census Block	12/31/2015	1	
410030101002013	5163	535163	44.667852	-123.130741	2673 NW Kingston Way	Albany	OR	97321	Phase II Funded Census Block	12/31/2015	1	
410030101002013	5163	535163	44.666995	-123.130355	2648 NW Brianna St	Albany	OR	97321	Phase II Funded Census Block	12/31/2015	1	
410030101002013	5163	535163	44.667141	-123.130357	2652 NW Brianna St	Albany	OR	97321	Phase II Funded Census Block	12/31/2015	1	
410030101002013	5163	535163	44.667286	-123.130358	2656 NW Brianna St	Albany	OR	97321	Phase II Funded Census Block	12/31/2015	1	
410030101002013	5163	535163	44.667286	-123.130358	2656 NW Brianna St	Albany	OR	97321	Phase II Funded Census Block	12/31/2015	1	
410030101002013	5163	535163	44.667429	-123.130360	2660 NW Brianna St	Albany	OR	97321	Phase II Funded Census Block	12/31/2015	1	
410030101002013	5163	535163	44.667429	-123.130360	2660 NW Brianna St	Albany	OR	97321	Phase II Funded Census Block	12/31/2015	1	
410030101002013	5163	535163	44.667572	-123.130361	2664 NW Brianna St	Albany	OR	97321	Phase II Funded Census Block	12/31/2015	1	
410030101002013	5163	535163	44.667709	-123.130363	2668 NW Brianna St	Albany	OR	97321	Phase II Funded Census Block	12/31/2015	1	
410030101002013	5163	535163	44.667854	-123.130365	2672 NW Brianna St	Albany	OR	97321	Phase II Funded Census Block	12/31/2015	1	
410030101002013	5163	535163	44.668008	-123.130741	2677 NW Kingston Way	Albany	OR	97321	Phase II Funded Census Block	12/31/2015	1	
410430201001085	5163	535163	44.630804	-123.057550	1212 Price Rd SE	Albany	OR	97322	Phase II Funded Census Block	12/31/2015	1	
410430201001085	5163	535163	44.630804	-123.057550	1212 Price Rd SE	Albany	OR	97322	Phase II Funded Census Block	12/31/2015	1	MDU
410430201001085	5163	535163	44.630804	-123.057550	1212 Price Rd SE	Albany	OR	97322	Phase II Funded Census Block	12/31/2015	1	
410430201001085	5163	535163	44.630804	-123.057550	1212 Price Rd SE	Albany	OR	97322	Phase II Funded Census Block	12/31/2015	1	
410430201001085	5163	535163	44.630804	-123.057550	1212 Price Rd SE	Albany	OR	97322	Phase II Funded Census Block	12/31/2015	1	
410430201001085	5163	535163	44.631589	-123.058138	1100 Price Rd SE	Albany	OR	97322	Phase II Funded Census Block	12/31/2015	1	
410430201001085	5163	535163	44.631589	-123.058138	1100 Price Rd SE	Albany	OR	97322	Phase II Funded Census Block	12/31/2015	1	
410430201001085	5163	535163	44.631589	-123.058138	1100 Price Rd SE	Albany	OR	97322	Phase II Funded Census Block	12/31/2015	1	
410430201001085	5163	535163	44.643493	-123.057617	100 Opal St NE	Albany	OR	97322	Phase II Funded Census Block	12/31/2015	1	
410430201001085	5163	535163	44.643493	-123.057617	100 Opal St NE	Albany	OR	97322	Phase II Funded Census Block	12/31/2015	1	
410430201001085	5163	535163	44.643493	-123.057617	100 Opal St NE	Albany	OR	97322	Phase II Funded Census Block	12/31/2015	1	
410430201001085	5163	535163	44.643493	-123.057617	100 Opal St NE	Albany	OR	97322	Phase II Funded Census Block	12/31/2015	1	
410430201001085	5163	535163	44.643493	-123.057617	100 Opal St NE	Albany	OR	97322	Phase II Funded Census Block	12/31/2015	1	
410430201001085	5163	535163	44.643493	-123.057617	100 Opal St NE	Albany	OR	97322	Phase II Funded Census Block	12/31/2015	1	
410430201001085	5163	535163	44.643493	-123.057617	100 Opal St NE	Albany	OR	97322	Phase II Funded Census Block	12/31/2015	1	
410430201001085	5163	535163	44.643493	-123.057617	100 Opal St NE	Albany	OR	97322	Phase II Funded Census Block	12/31/2015	1	
410430201001085	5163	535163	44.643493	-123.057617	100 Opal St NE	Albany	OR	97322	Phase II Funded Census Block	12/31/2015	1	
410430201001085	5163	535163	44.643675	-123.056307	105 Opal St NE	Albany	OR	97322	Phase II Funded Census Block	12/31/2015	1	
410430201001085	5163	535163	44.643675	-123.056307	105 Opal St NE	Albany	OR	97322	Phase II Funded Census Block	12/31/2015	1	
410430201001085	5163	535163	44.643675	-123.056307	105 Opal St NE	Albany	OR	97322	Phase II Funded Census Block	12/31/2015	1	
410430201001085	5163	535163	44.643675	-123.056307	105 Opal St NE	Albany	OR	97322	Phase II Funded Census Block	12/31/2015	1	
410430201001085	5163	535163	44.643675	-123.056307	105 Opal St NE	Albany	OR	97322	Phase II Funded Census Block	12/31/2015	1	
410430201001085	5163	535163	44.643675	-123.056307	105 Opal St NE	Albany	OR	97322	Phase II Funded Census Block	12/31/2015	1	
410430201001085	5163	535163	44.643394	-123.054474	3800 Knox Butte Rd E	Albany	OR	97322	Phase II Funded Census Block	12/31/2015	1	
410430201001085	5163	535163	44.643394	-123.054474	3800 Knox Butte Rd E	Albany	OR	97322	Phase II Funded Census Block	12/31/2015	1	
410430201001085	5163	535163	44.643394	-123.054474	3800 Knox Butte Rd E	Albany	OR	97322	Phase II Funded Census Block	12/31/2015	1	
410430201001085	5163	535163	44.643394	-123.054474	3800 Knox Butte Rd E	Albany	OR	97322	Phase II Funded Census Block	12/31/2015	1	
410430201002031	5163	535163	44.644372	-122.978447	35287 Knox Butte Rd E	Albany	OR	97322	Phase II Funded Census Block	12/31/2015	1	
410430201002031	5163	535163	44.647513	-122.976764	36740 Lickskilllet Rd NE	Albany	OR	97322	Phase II Funded Census Block	12/31/2015	1	
410430201002031	5163	535163	44.647513	-122.976764	36740 Lickskilllet Rd NE	Albany	OR	97322	Phase II Funded Census Block	12/31/2015	1	
410430201002031	5163	535163	44.657895	-122.975367	35512 Kamph Dr NE	Albany	OR	97322	Phase II Funded Census Block	12/31/2015	1	
410430201002043	5163	535163	44.612579	-123.001599	34908 Muller Dr SE	Albany	OR	97322	Phase II Funded Census Block	12/31/2015	1	
410430201002043	5163	535163	44.612479	-122.989061	Muller Dr SE	Albany	OR	97322	Phase II Funded Census Block	12/31/2015	1	
410430201002043	5163	535163	44.613829	-122.949233	Muller Dr SE	Albany	OR	97322	Phase II Funded Census Block	12/31/2015	1	
410430201003005	5163	535163	44.723623	-123.049397	39649 Santiam Bluffs Rd NE	Albany	OR	97322	Phase II Funded Census Block	12/31/2015	1	
410430201003005	5163	535163	44.724054	-123.046624	39635 Santiam Bluffs Rd NE	Albany	OR	97322	Phase II Funded Census Block	12/31/2015	1	MDU
410430201003005	5163	535163	44.724428	-123.045045	39619 Santiam Bluffs Rd NE	Albany	OR	97322	Phase II Funded Census Block	12/31/2015	1	
410430201003005	5163	535163	44.730643	-123.050558	39853 Higbee Rd NE	Albany	OR	97322	Phase II Funded Census Block	12/31/2015	1	
410430201003005	5163	535163	44.729532	-123.048272	39789 Higbee Rd NE	Albany	OR	97322	Phase II Funded Census Block	12/31/2015	1	
410430201003005	5163	535163	44.721946	-123.037772	39533 Santiam Bluffs Rd NE	Albany	OR	97322	Phase II Funded Census Block	12/31/2015	1	
410430201003005	5163	535163	44.716761	-123.035131	39323 Santiam Bluffs Rd NE	Albany	OR	97322	Phase II Funded Census Block	12/31/2015	1	
410430201003005	5163	535163	44.718250	-123.035203	39369 Santiam Bluffs Rd NE	Albany	OR	97322	Phase II Funded Census Block	12/31/2015	1	
410430201003005	5163	535163	44.721022	-123.035347	39444 Santiam Bluffs Rd NE	Albany	OR	97322	Phase II Funded Census Block	12/31/2015	1	
410430201003005	5163	535163	44.721022	-123.035347	39444 Santiam Bluffs Rd NE	Albany	OR	97322	Phase II Funded Census Block	12/31/2015	1	
410430201003023	5163	535163	44.705658	-123.046132	38924 Highway 99E NE	Albany	OR	97322	Phase II Funded Census Block	12/31/2015	1	
410430201003023	5163	535163	44.705929	-123.046733	38906 Highway 99E NE	Albany	OR	97322	Phase II Funded Census Block	12/31/2015	1	
410430201003023	5163	535163	44.705699	-123.045768	38928 Highway 99E NE	Albany	OR	97322	Phase II Funded Census Block	12/31/2015	1	
410430301002127	5163	535163	44.644568	-122.973706	36701 Lickskilllet Rd NE	Albany	OR	97322	Phase II Funded Census Block	12/31/2015	1	
410430301002127	5163	535163	44.645855	-122.972002	36767 Lickskilllet Rd NE	Albany	OR	97322	Phase II Funded Census Block	12/31/2015	1	
410430301002127	5163	535163	44.652501	-122.973379	36947 Lickskilllet Rd NE	Albany	OR	97322	Phase II Funded Census Block	12/31/2015	1	
410430301002127	5163	535163	44.651747	-122.972383	37053 Lickskilllet Rd NE	Albany	OR	97322	Phase II Funded Census Block	12/31/2015	1	MDU
410430301002127	5163	535163	44.653070	-122.973094	36959 Lickskilllet Rd NE	Albany	OR	97322	Phase II Funded Census Block	12/31/2015	1	
410430301002127	5163	535163	44.653282	-122.972986	36963 Lickskilllet Rd NE	Albany	OR	97322	Phase II Funded Census Block	12/31/2015	1	
410430301002127	5163	535163	44.653620	-122.972813	36975 Lickskilllet Rd NE	Albany	OR	97322	Phase II Funded Census Block	12/31/2015	1	
410430301004034	5163	535163	44.612295	-122.978706	35505 Gerig Dr SE	Albany	OR	97322	Phase II Funded Census Block	12/31/2015	1	
410430307004050	5163	535163	44.544111	-123.								

Please use this tab to report Geocoded Information for locations newly built to in the prior calendar year (FCC 14-190, Paragraph 125)

15-Digit Census Block Code	NECA assigned operating company code (OCN)	Study Area Code (SAC)	Latitude (to six decimal places)	Longitude (to six decimal places)	Street address	City	State	Zip Code	Phase II-funded block or extremely high-cost census block	Date of deployment	Number of Units	Explanation (if # of units exceeds 1; e.g., a multi-dwelling unit)
410290024002000	5163	535163	42.252195	-122.739817	2140 N Valley View Rd	Ashland	OR	97520	Phase II Funded Census Block	12/31/2015	1	
410290024002072	5163	535163	42.190254	-122.647121	495 Emigrant Creek Rd	Ashland	OR	97520	Phase II Funded Census Block	12/31/2015	1	
410290024002078	5163	535163	42.199179	-122.643130	1475 Dead Indian Memorial Rd	Ashland	OR	97520	Phase II Funded Census Block	12/31/2015	1	
410999501003184	5163	535163	45.792582	-118.163030	78341 Louden Ln	Weston	OR	97886	Phase II Funded Census Block	12/31/2015	1	
410999501003184	5163	535163	45.792582	-118.163030	78341 Louden Ln	Weston	OR	97886	Phase II Funded Census Block	12/31/2015	1	
410999501003184	5163	535163	45.794944	-118.163280	78435 Louden Ln	Weston	OR	97886	Phase II Funded Census Block	12/31/2015	1	
410999501003184	5163	535163	45.795099	-118.162541	78422 Linxton Mountain Rd	Weston	OR	97886	Phase II Funded Census Block	12/31/2015	1	
410999501003184	5163	535163	45.795099	-118.162541	78422 Linxton Mountain Rd	Weston	OR	97886	Phase II Funded Census Block	12/31/2015	1	
410999501003184	5163	535163	45.794639	-118.161909	Linxton Mountain Rd	OR			Phase II Funded Census Block	12/31/2015	1	
410999501003184	5163	535163	45.794249	-118.162546	59840 Highway 204	OR			Phase II Funded Census Block	12/31/2015	1	
410999501003184	5163	535163	45.793307	-118.163756	78428 Louden Ln	Weston	OR	97886	Phase II Funded Census Block	12/31/2015	1	
410999501003184	5163	535163	45.793521	-118.163663	78389 Louden Ln	Weston	OR	97886	Phase II Funded Census Block	12/31/2015	1	
410999501003184	5163	535163	45.793435	-118.162042		OR			Phase II Funded Census Block	12/31/2015	1	
410999501003184	5163	535163	45.793435	-118.162042	78620 Highway 204	Weston	OR	97886	Phase II Funded Census Block	12/31/2015	1	
410999501003184	5163	535163	45.792627	-118.161111	59706 Highway 204	OR			Phase II Funded Census Block	12/31/2015	1	
410999501003184	5163	535163	45.793842	-118.161690	78294 Blackberry Ln	Weston	OR	97886	Phase II Funded Census Block	12/31/2015	1	
410999501003184	5163	535163	45.792196	-118.161055	78191 Highway 204	Weston	OR	97886	Phase II Funded Census Block	12/31/2015	1	
410999501003204	5163	535163	45.794808	-118.164076	78412 Louden Ln	Weston	OR	97886	Phase II Funded Census Block	12/31/2015	1	
410999501003204	5163	535163	45.794808	-118.164076	78412 Louden Ln	Weston	OR	97886	Phase II Funded Census Block	12/31/2015	1	
410999501003204	5163	535163	45.794574	-118.165125	78364 Louden Ln	Weston	OR	97886	Phase II Funded Census Block	12/31/2015	1	
410999501003204	5163	535163	45.795392	-118.164936		OR			Phase II Funded Census Block	12/31/2015	1	
410999501003204	5163	535163	45.793786	-118.165156	62350 Highway 204	OR			Phase II Funded Census Block	12/31/2015	1	
410999501003220	5163	535163	45.788640	-118.163238	78193 Garland Ln	Weston	OR	97886	Phase II Funded Census Block	12/31/2015	1	
410999501003220	5163	535163	45.788640	-118.163238	78193 Garland Ln	Weston	OR	97886	Phase II Funded Census Block	12/31/2015	2	MDU
410999501003220	5163	535163	45.790896	-118.163428	78198 Blackberry Ln	Weston	OR	97886	Phase II Funded Census Block	12/31/2015	1	
410999501003220	5163	535163	45.790896	-118.163428	78198 Blackberry Ln	Weston	OR	97886	Phase II Funded Census Block	12/31/2015	1	
410999501003220	5163	535163	45.788395	-118.162092	Weston Elgin Hwy	OR			Phase II Funded Census Block	12/31/2015	1	
410999501003220	5163	535163	45.790014	-118.163179	Blackberry Ln	OR			Phase II Funded Census Block	12/31/2015	1	
410999501003220	5163	535163	45.791658	-118.162658	Louden Ln	OR			Phase II Funded Census Block	12/31/2015	1	
410999501003220	5163	535163	45.787518	-118.163170	Weston Elgin Hwy	OR			Phase II Funded Census Block	12/31/2015	1	
410999501003220	5163	535163	45.790259	-118.161289	78218 Blackberry Ln	Weston	OR	97886	Phase II Funded Census Block	12/31/2015	1	
410999501003223	5163	535163	45.792951	-118.164226	78356 Louden Ln	Weston	OR	97886	Phase II Funded Census Block	12/31/2015	1	
410999501003223	5163	535163	45.792501	-118.165337	59544 Highway 204	OR			Phase II Funded Census Block	12/31/2015	1	
410999501003229	5163	535163	45.791593	-118.158006	60470 Chalet Ln	Weston	OR	97886	Phase II Funded Census Block	12/31/2015	2	MDU
410999501003232	5163	535163	45.777975	-118.211258	77384 Carter Ln	Weston	OR	97886	Phase II Funded Census Block	12/31/2015	3	MDU
410999501003232	5163	535163	45.777436	-118.209912	77336 Carter Ln	Weston	OR	97886	Phase II Funded Census Block	12/31/2015	1	
410999501003232	5163	535163	45.778267	-118.209898	77358 Carter Ln	Weston	OR	97886	Phase II Funded Census Block	12/31/2015	1	
410999501003232	5163	535163	45.785088	-118.208470	77766 Cold Spring Loop	Weston	OR	97886	Phase II Funded Census Block	12/31/2015	1	
410999501003232	5163	535163	45.785088	-118.208470	77766 Cold Spring Loop	Weston	OR	97886	Phase II Funded Census Block	12/31/2015	1	
410999501003232	5163	535163	45.783445	-118.209150	Carter Ln	OR			Phase II Funded Census Block	12/31/2015	1	
410999501003232	5163	535163	45.785320	-118.205767	Cold Spring Rd	OR			Phase II Funded Census Block	12/31/2015	1	
410999501003232	5163	535163	45.783365	-118.206387	Carter Ln	OR			Phase II Funded Census Block	12/31/2015	1	
410999501003232	5163	535163	45.783242	-118.210335	Carter Ln	OR			Phase II Funded Census Block	12/31/2015	2	MDU
410999501003232	5163	535163	45.775775	-118.213759		OR			Phase II Funded Census Block	12/31/2015	1	
410999501003232	5163	535163	45.783170	-118.211515	Carter Ln	OR			Phase II Funded Census Block	12/31/2015	1	
410999501003232	5163	535163	45.783387	-118.212464	Carter Ln	OR			Phase II Funded Census Block	12/31/2015	1	
410999501003232	5163	535163	45.775762	-118.205727	Carter Ln	OR			Phase II Funded Census Block	12/31/2015	1	
410999501003232	5163	535163	45.774234	-118.212475		OR			Phase II Funded Census Block	12/31/2015	1	
410999501003251	5163	535163	45.784125	-118.163664	Carter Ln	OR			Phase II Funded Census Block	12/31/2015	1	
410999501003251	5163	535163	45.784586	-118.164483	77939 Blue Mountain Rd	Weston	OR	97886	Phase II Funded Census Block	12/31/2015	1	
410999501003251	5163	535163	45.784586	-118.164483	77939 Blue Mountain Rd	Weston	OR	97886	Phase II Funded Census Block	12/31/2015	1	
410999501003251	5163	535163	45.784586	-118.164483	78001 Blue Mountain Rd	Weston	OR	97886	Phase II Funded Census Block	12/31/2015	1	
410999501003251	5163	535163	45.784586	-118.164483	78001 Blue Mountain Rd	Weston	OR	97886	Phase II Funded Census Block	12/31/2015	1	
410999501003251	5163	535163	45.784514	-118.163485	Blue Mountain Rd	OR			Phase II Funded Census Block	12/31/2015	1	
410999501003251	5163	535163	45.784514	-118.163485	78016 Blue Mountain Rd	Weston	OR	97886	Phase II Funded Census Block	12/31/2015	1	
410999501003251	5163	535163	45.784049	-118.162815	Blue Mountain Rd	OR			Phase II Funded Census Block	12/31/2015	1	
410999501003251	5163	535163	45.784049	-118.162815	Blue Mountain Rd	OR			Phase II Funded Census Block	12/31/2015	1	
410999501003251	5163	535163	45.784226	-118.161903	Blue Mountain Rd	OR			Phase II Funded Census Block	12/31/2015	1	
410999501003251	5163	535163	45.784226	-118.161903	Blue Mountain Rd	OR			Phase II Funded Census Block	12/31/2015	1	
410999501003251	5163	535163	45.784497	-118.160590	Blue Mountain Rd	OR			Phase II Funded Census Block	12/31/2015	1	
410999501003251	5163	535163	45.784211	-118.160570	Blue Mountain Rd	OR			Phase II Funded Census Block	12/31/2015	1	
410999501003251	5163	535163	45.783346	-118.158547	60227 Highway 204	Weston	OR	97886	Phase II Funded Census Block	12/31/2015	1	
410999501003251	5163	535163	45.782394	-118.157054	60625 Highway 204	OR			Phase II Funded Census Block	12/31/2015	1	
410999501003251	5163	535163	45.785811	-118.156315	60438 Highway 204	Weston	OR	97886	Phase II Funded Census Block	12/31/2015	1	
410999501003251	5163	535163	45.785811	-118.156315	60826 Highway 204	OR			Phase II Funded Census Block	12/31/2015	1	
410999501003251	5163	535163	45.785067	-118.156004	60373 Highway 204	Weston	OR	97886	Phase II Funded Census Block	12/31/2015	1	
410999501003251	5163	535163	45.782539	-118.155941		OR			Phase II Funded Census Block	12/31/2015	1	
410999501003251	5163	535163	45.786651	-118.155674	60621 Highway 204	Weston	OR	97886	Phase II Funded Census Block	12/31/2015	3	MDU
410999501003251	5163	535163	45.784200	-118.154857	60459 Highway 204	OR			Phase II Funded Census Block	12/31/2015	1	
410999501003251	5163	535163	45.784951	-118.154666	60370 Highway 204	Weston	OR	97886	Phase II Funded Census Block	12/31/2015	1	
410999501003251	5163	535163	45.784951	-118.154666		OR			Phase II Funded Census Block	12/31/2015	1	
410999501003251	5163	535163	45.784051	-118.153733	60490 Highway 204	Weston	OR	97886	Phase II Funded Census Block	12/31/2015	1	
410999501003251	5163	535163	45.784051	-118.153733		OR			Phase II Funded Census Block	12/31/2015	1	
410999501003251	5163	535163	45.789950	-118.156888	Ski-Doo Crk	OR			Phase II Funded Census Block	12/31/2015	8	MDU
410999501003251	5163	535163	45.783294	-118.153669	60923 Highway 204	Weston	OR	97886	Phase II Funded Census Block	12/31/2015	1	
410999501003251	5163	535163	45.784564	-118.153289		OR			Phase II Funded Census Block	12/31/2015	1	
410999501003251	5163	535163	45.784564	-118.153289		OR			Phase II Funded Census Block	12/31/2015	1	
410999501003252	5163	535163	45.784750	-118.112076	62308 Fawn Ln	Weston	OR	97886	Phase II Funded Census Block	12/31/2015	1	
410999501003275	5163	535163	45.782148	-118.101508	Jack Pine Ln	OR			Phase II Funded Census Block	12/31/2015	1	
410999501003314	5163	535163	45.785235	-118.163658	77921 Blue Mountain Rd	Weston	OR	97886	Phase II Funded Census Block	12/31/2015	1	
410999501003314	5163	535163	45.785235	-118.163658	78015 Blue Mountain Rd	Weston	OR	97886	Phase II Funded Census Block	12/31/2015	1	
410999501003314	5163	535163	45.785169	-118.163052	77934 Blue Mountain Rd	Weston	OR	97886	Phase II Funded Census Block	12/31/2015	1	
410999501003314	5163	535163	45.785250	-118.164210	77925 Blue Mountain Rd	Weston	OR	97886	Phase II Funded Census Block	12/31/2015	1	

Please use this tab to report Geocoded Information for locations newly built to in the prior calendar year (FCC 14-190, Paragraph 125)

15-Digit Census Block Code	NECA assigned operating company code (OCN)	Study Area Code (SAC)	Latitude (to six decimal places)	Longitude (to six decimal places)	Street address	City	State	Zip Code	Phase II-funded block or extremely high-cost census block	Date of deployment	Number of Units	Explanation (if # of units exceeds 1; e.g., a multi-dwelling unit)
410599501003214	5163	535163	45.784976	-118.164212	77932 Blue Mountain Rd	Weston	OR	97886	Phase II Funded Census Block	12/31/2015	1	
410599501003315	5163	535163	45.789193	-118.138753	Weston Elgin Hwy				Phase II Funded Census Block	12/31/2015	1	
410599501003315	5163	535163	45.788421	-118.135195	Weston Elgin Hwy				Phase II Funded Census Block	12/31/2015	1	
410599501003315	5163	535163	45.788363	-118.144683	Weston Elgin Hwy				Phase II Funded Census Block	12/31/2015	1	
410599501003315	5163	535163	45.788363	-118.144683	Weston Elgin Hwy				Phase II Funded Census Block	12/31/2015	1	
410599501003315	5163	535163	45.790932	-118.152903	60477 Chalet Ln	Weston	OR	97886	Phase II Funded Census Block	12/31/2015	1	
410599501003315	5163	535163	45.790932	-118.152903	60482 Chalet Ln	Weston	OR	97886	Phase II Funded Census Block	12/31/2015	1	
410599501003315	5163	535163	45.790932	-118.152903	60494 Chalet Ln	Weston	OR	97886	Phase II Funded Census Block	12/31/2015	1	
410599501003315	5163	535163	45.790932	-118.152903	60478 Chalet Ln	Weston	OR	97886	Phase II Funded Census Block	12/31/2015	1	
410599501003315	5163	535163	45.790932	-118.152903	60508 Chalet Ln	Weston	OR	97886	Phase II Funded Census Block	12/31/2015	1	
410599501003315	5163	535163	45.789254	-118.132888	Weston Elgin Hwy				Phase II Funded Census Block	12/31/2015	1	
410599501003327	5163	535163	45.791144	-118.156298	60548 Chalet Ln	Weston	OR	97886	Phase II Funded Census Block	12/31/2015	1	
410599501003327	5163	535163	45.791144	-118.156298	60548 Chalet Ln	Weston	OR	97886	Phase II Funded Census Block	12/31/2015	1	
410599501003327	5163	535163	45.791144	-118.156298	60548 Chalet Ln	Weston	OR	97886	Phase II Funded Census Block	12/31/2015	1	
410599501003327	5163	535163	45.791144	-118.156298	60548 Chalet Ln	Weston	OR	97886	Phase II Funded Census Block	12/31/2015	1	
410599501003327	5163	535163	45.790334	-118.152247	Chalet Ln				Phase II Funded Census Block	12/31/2015	1	
410599501003327	5163	535163	45.790334	-118.152247	Chalet Ln				Phase II Funded Census Block	12/31/2015	1	
410599501003327	5163	535163	45.790334	-118.152247	Chalet Ln				Phase II Funded Census Block	12/31/2015	1	
410599501004005	5163	535163	45.843578	-118.404911	Winn Rd				Phase II Funded Census Block	12/31/2015	1	
410599501004006	5163	535163	45.826772	-118.424797	52989 Highway 204	Weston	OR	97886	Extremely High-Cost Census Block	12/31/2015	1	
410599501004006	5163	535163	45.826772	-118.424797	52989 Highway 204	Weston	OR	97886	Extremely High-Cost Census Block	12/31/2015	1	
410599501004017	5163	535163	45.809282	-118.429924	417 W Mill St	Weston	OR	97886	Phase II Funded Census Block	12/31/2015	1	
410599501004017	5163	535163	45.808741	-118.429299	421 W Mill St	Weston	OR	97886	Phase II Funded Census Block	12/31/2015	1	
410599501004017	5163	535163	45.810213	-118.429887	413 W Mill St	Weston	OR	97886	Phase II Funded Census Block	12/31/2015	1	
410599501004017	5163	535163	45.810213	-118.429887	413 W Mill St	Weston	OR	97886	Phase II Funded Census Block	12/31/2015	1	
410599501004017	5163	535163	45.811509	-118.429739	405 W Mill St	Weston	OR	97886	Phase II Funded Census Block	12/31/2015	1	
410599501004017	5163	535163	45.811688	-118.427967	319 W Mill St	Weston	OR	97886	Phase II Funded Census Block	12/31/2015	1	
410599501004017	5163	535163	45.810759	-118.427282	311 W Mill St	Weston	OR	97886	Phase II Funded Census Block	12/31/2015	1	
410599501004017	5163	535163	45.809815	-118.426541	230 S Washington St	Weston	OR	97886	Phase II Funded Census Block	12/31/2015	1	
410599501004017	5163	535163	45.809994	-118.426542	226 S Washington St	Weston	OR	97886	Phase II Funded Census Block	12/31/2015	1	
410599501004017	5163	535163	45.809994	-118.426542	226 S Washington St	Weston	OR	97886	Phase II Funded Census Block	12/31/2015	1	
410599501004017	5163	535163	45.810199	-118.426544	224 S Washington St	Weston	OR	97886	Phase II Funded Census Block	12/31/2015	1	
410599501004017	5163	535163	45.810199	-118.426544	224 S Washington St	Weston	OR	97886	Phase II Funded Census Block	12/31/2015	1	
410599501004017	5163	535163	45.810473	-118.426547	220 S Washington St	Weston	OR	97886	Phase II Funded Census Block	12/31/2015	1	
410599501004017	5163	535163	45.810473	-118.426547	220 S Washington St	Weston	OR	97886	Phase II Funded Census Block	12/31/2015	1	
410599501004017	5163	535163	45.810749	-118.426549	216 S Washington St	Weston	OR	97886	Phase II Funded Census Block	12/31/2015	1	
410599501004017	5163	535163	45.810995	-118.426552	212 S Washington St	Weston	OR	97886	Phase II Funded Census Block	12/31/2015	1	
410599501004017	5163	535163	45.811211	-118.426554	210 S Washington St	Weston	OR	97886	Phase II Funded Census Block	12/31/2015	1	
410599501004017	5163	535163	45.811405	-118.426557	208 S Washington St	Weston	OR	97886	Phase II Funded Census Block	12/31/2015	2 MDU	
410599501004017	5163	535163	45.813533	-118.426884	102 S Washington St	Weston	OR	97886	Phase II Funded Census Block	12/31/2015	1	
410599501004017	5163	535163	45.811913	-118.426561	204 S Washington St	Weston	OR	97886	Phase II Funded Census Block	12/31/2015	1	
410599501004017	5163	535163	45.813779	-118.426688	103 N Washington St	Weston	OR	97886	Phase II Funded Census Block	12/31/2015	2 MDU	
410599501004017	5163	535163	45.813779	-118.426688	103 N Washington St	Weston	OR	97886	Phase II Funded Census Block	12/31/2015	1	
410599501004017	5163	535163	45.814017	-118.426716	105 N Washington St	Weston	OR	97886	Phase II Funded Census Block	12/31/2015	1	
410599501004017	5163	535163	45.815596	-118.426834	201 N Railroad St	Weston	OR	97886	Phase II Funded Census Block	12/31/2015	1	
410599501004017	5163	535163	45.815596	-118.426834	201 N Railroad St	Weston	OR	97886	Phase II Funded Census Block	12/31/2015	1	
410599501004017	5163	535163	45.81218	-118.426614	109 N Washington St	Weston	OR	97886	Phase II Funded Census Block	12/31/2015	1	
410599501004017	5163	535163	45.815851	-118.426753	303 N Railroad St	Weston	OR	97886	Phase II Funded Census Block	12/31/2015	1	
410599501004017	5163	535163	45.816043	-118.426758	305 N Railroad St	Weston	OR	97886	Phase II Funded Census Block	12/31/2015	1	
410599501004017	5163	535163	45.816427	-118.426764	315 N Railroad St	Weston	OR	97886	Phase II Funded Census Block	12/31/2015	1	
410599501004017	5163	535163	45.816536	-118.426766	313 N Railroad St	Weston	OR	97886	Phase II Funded Census Block	12/31/2015	1	
410599501004017	5163	535163	45.818299	-118.425878	419 N Water St	Weston	OR	97886	Phase II Funded Census Block	12/31/2015	1	
410599501004017	5163	535163	45.817973	-118.425848	417 N Water St	Weston	OR	97886	Phase II Funded Census Block	12/31/2015	1	
410599501004017	5163	535163	45.818938	-118.425891	421 N Water St	Weston	OR	97886	Phase II Funded Census Block	12/31/2015	1	
410599501004018	5163	535163	45.820837	-118.425936	429 1/2 N Water St	Weston	OR	97886	Phase II Funded Census Block	12/31/2015	2 MDU	
410599501004018	5163	535163	45.820837	-118.425936	429 1/2 N Water St	Weston	OR	97886	Phase II Funded Census Block	12/31/2015	1	
410599501004018	5163	535163	45.820561	-118.427552	Key Rd				Phase II Funded Census Block	12/31/2015	1	
410599501004018	5163	535163	45.821036	-118.427586	Key Rd				Phase II Funded Census Block	12/31/2015	1	
410599501004019	5163	535163	45.823367	-118.423343	52996 Highway 204	Weston	OR	97886	Phase II Funded Census Block	12/31/2015	1	
410599501004019	5163	535163	45.823367	-118.423343	52996 Highway 204	Weston	OR	97886	Phase II Funded Census Block	12/31/2015	1	
410599501004024	5163	535163	45.815244	-118.415490	County Road 641				Phase II Funded Census Block	12/31/2015	1	
410599501004024	5163	535163	45.815244	-118.415490	County Road 641				Phase II Funded Census Block	12/31/2015	1	
410599501004026	5163	535163	45.825451	-118.403675	53542 Price Ranch Ln	Weston	OR	97886	Phase II Funded Census Block	12/31/2015	1	
410599501004026	5163	535163	45.825451	-118.403675	53542 Price Ranch Ln	Weston	OR	97886	Phase II Funded Census Block	12/31/2015	1	
410599501004026	5163	535163	45.826288	-118.404952	Price Ranch Ln				Phase II Funded Census Block	12/31/2015	1	
410599501004031	5163	535163	45.825958	-118.374170	Price Ranch Ln				Phase II Funded Census Block	12/31/2015	2 MDU	
410599501004031	5163	535163	45.828772	-118.374177	Price Ranch Ln				Phase II Funded Census Block	12/31/2015	1	
410599501004037	5163	535163	45.799141	-118.409574	78319 Liewallen Rd	Weston	OR	97886	Phase II Funded Census Block	12/31/2015	1	
410599501004037	5163	535163	45.797679	-118.409026					Phase II Funded Census Block	12/31/2015	1	
410599501004037	5163	535163	45.797662	-118.410210					Phase II Funded Census Block	12/31/2015	1	
410599501004037	5163	535163	45.797662	-118.410210					Phase II Funded Census Block	12/31/2015	1	
410599501004047	5163	535163	45.790754	-118.424210	78117 McLean Rd	Weston	OR	97886	Phase II Funded Census Block	12/31/2015	1	
410599501004047	5163	535163	45.790754	-118.424210	78117 McLean Rd	Weston	OR	97886	Phase II Funded Census Block	12/31/2015	1	
410599501004047	5163	535163	45.793309	-118.424202	78185 McLean Rd	Weston	OR	97886	Phase II Funded Census Block	12/31/2015	1	
410599501004047	5163	535163	45.793309	-118.424202	78185 McLean Rd	Weston	OR	97886	Phase II Funded Census Block	12/31/2015	1	
410599501004047	5163	535163	45.793680	-118.421053	52508 Pine Creek Rd	Weston	OR	97886	Phase II Funded Census Block	12/31/2015	1	
410599501004050	5163	535163	45.796651	-118.418976	52635 Pine Creek Rd	Weston	OR	97886	Phase II Funded Census Block	12/31/2015	1	
410599501004050	5163	535163	4									

Please use this tab to report Geocoded Information for locations newly built to in the prior calendar year (FCC 14-190, Paragraph 125)

15-Digit Census Block Code	NECA assigned operating company code (OCN)	Study Area Code (SAC)	Latitude (to six decimal places)	Longitude (to six decimal places)	Street address	City	State	Zip Code	Phase II-funded block or extremely high-cost census	Date of deployment	Number of Units	Explanation (if # of units exceeds 1; e.g., a multi-dwelling unit)
410599501004050	5163	535163	45.806872	-118.420901	78670 Janie Ln	Weston	OR	97886	Phase II Funded Census Block	12/31/2015	1	
410599501004050	5163	535163	45.807342	-118.420901	78682 Janie Ln	Weston	OR	97886	Phase II Funded Census Block	12/31/2015	1	
410599501004050	5163	535163	45.808276	-118.420513	53620 Llieualien Rd	Weston	OR	97886	Phase II Funded Census Block	12/31/2015	1	
410599501004051	5163	535163	45.806754	-118.424611	703 S Water St	Weston	OR	97886	Phase II Funded Census Block	12/31/2015	1	
410599501004051	5163	535163	45.806751	-118.424023	103 Poplar Ln	Weston	OR	97886	Phase II Funded Census Block	12/31/2015	1	
410599501004051	5163	535163	45.806748	-118.423503	704 S Broad St	Weston	OR	97886	Phase II Funded Census Block	12/31/2015	2	MDU
410599501004051	5163	535163	45.807304	-118.422841	703 S Broad St	Weston	OR	97886	Phase II Funded Census Block	12/31/2015	1	
410599501004051	5163	535163	45.807473	-118.422676	701 S Broad St	Weston	OR	97886	Phase II Funded Census Block	12/31/2015	1	
410599501004051	5163	535163	45.807473	-118.422676	701 S Broad St	Weston	OR	97886	Phase II Funded Census Block	12/31/2015	1	
410599501004051	5163	535163	45.807681	-118.422634	605 S Broad St	Weston	OR	97886	Phase II Funded Census Block	12/31/2015	1	
410599501004051	5163	535163	45.807919	-118.422626	603 S Broad St	Weston	OR	97886	Phase II Funded Census Block	12/31/2015	1	
410599501004051	5163	535163	45.808207	-118.422571	601 S Broad St	Weston	OR	97886	Phase II Funded Census Block	12/31/2015	1	
410599501004051	5163	535163	45.808628	-118.422768	503 S Broad St	Weston	OR	97886	Phase II Funded Census Block	12/31/2015	1	
410599501004051	5163	535163	45.809251	-118.422570	501 S Broad St	Weston	OR	97886	Phase II Funded Census Block	12/31/2015	1	
410599501004076	5163	535163	45.807137	-118.424320	701 S Water St	Weston	OR	97886	Phase II Funded Census Block	12/31/2015	1	
410599501004076	5163	535163	45.807139	-118.423506	702 S Broad St	Weston	OR	97886	Phase II Funded Census Block	12/31/2015	1	
410019501001029	5163	535163	44.733566	-118.175711	39798 Bear Gulch Rd	Baker City	OR	97814	Phase II Funded Census Block	12/31/2015	1	
410019501001029	5163	535163	44.733749	-118.173157	39900 Bear Gulch Rd	Baker City	OR	97814	Phase II Funded Census Block	12/31/2015	1	
410019501001054	5163	535163	44.749574	-118.201198	549 Mill St	Sumpter	OR	97877	Phase II Funded Census Block	12/31/2015	1	
410019501001054	5163	535163	44.750401	-118.199792	Manila Ave		OR		Phase II Funded Census Block	12/31/2015	1	
410019501001054	5163	535163	44.753335	-118.202461	N Pole St		OR		Phase II Funded Census Block	12/31/2015	1	
410019501001054	5163	535163	44.753298	-118.195642	990 Badger St		OR		Phase II Funded Census Block	12/31/2015	1	
410019501001098	5163	535163	44.756248	-118.219726			OR		Extremely High-Cost Census Blo	12/31/2015	1	
410019501001156	5163	535163	44.723027	-118.180855	39816 Sumpter Valley Hwy	Baker City	OR	97814	Phase II Funded Census Block	12/31/2015	1	
410019501001156	5163	535163	44.723027	-118.180855	39816 Sumpter Valley Hwy	Baker City	OR	97814	Phase II Funded Census Block	12/31/2015	1	
410019501001156	5163	535163	44.724912	-118.189610	Rowdy Rd		OR		Phase II Funded Census Block	12/31/2015	1	
410019501001156	5163	535163	44.724827	-118.182014	39846 Sumpter Valley Hwy	Baker City	OR	97814	Phase II Funded Census Block	12/31/2015	1	
410019501001156	5163	535163	44.724827	-118.182014	39847 Sumpter Valley Hwy	Baker City	OR	97814	Phase II Funded Census Block	12/31/2015	1	
410019501001156	5163	535163	44.724021	-118.188990	Rowdy Rd		OR		Phase II Funded Census Block	12/31/2015	1	
410019501001201	5163	535163	44.744766	-118.197120	500 N Ibbex St	Sumpter	OR	97877	Phase II Funded Census Block	12/31/2015	1	
410019501001201	5163	535163	44.745213	-118.197070	350 N Ibbex St	Sumpter	OR	97877	Phase II Funded Census Block	12/31/2015	1	
410019501001203	5163	535163	44.743363	-118.201005	15 Columbia St		OR		Phase II Funded Census Block	12/31/2015	1	
410019501001203	5163	535163	44.742561	-118.201851	428 Mill St	Sumpter	OR	97877	Phase II Funded Census Block	12/31/2015	1	
410019501001203	5163	535163	44.742766	-118.201924	412 Mill St	Sumpter	OR	97877	Phase II Funded Census Block	12/31/2015	1	
410019501001203	5163	535163	44.743516	-118.201864	482 Mill St	Sumpter	OR	97877	Phase II Funded Census Block	12/31/2015	1	
410019501001203	5163	535163	44.743516	-118.201864	482 Mill St	Sumpter	OR	97877	Phase II Funded Census Block	12/31/2015	1	
410019501001203	5163	535163	44.742979	-118.201777	364 Mill St	Sumpter	OR	97877	Phase II Funded Census Block	12/31/2015	1	
410019501001203	5163	535163	44.742979	-118.201777	364 Mill St	Sumpter	OR	97877	Phase II Funded Census Block	12/31/2015	1	
410019501001203	5163	535163	44.742719	-118.199079	358 Bonanza St	Sumpter	OR	97877	Phase II Funded Census Block	12/31/2015	1	
410019501001203	5163	535163	44.741564	-118.201568	397 S Mill St	Sumpter	OR	97877	Phase II Funded Census Block	12/31/2015	1	
410019501001203	5163	535163	44.742882	-118.197042	383 E Austin St	Sumpter	OR	97877	Phase II Funded Census Block	12/31/2015	1	
410019501001203	5163	535163	44.737342	-118.198451	1002 S Market Rd	Sumpter	OR	97877	Phase II Funded Census Block	12/31/2015	1	
410019501001203	5163	535163	44.736539	-118.198423	1040 S Market Rd	Sumpter	OR	97877	Phase II Funded Census Block	12/31/2015	1	
410019501001209	5163	535163	44.722635	-118.176599	39753 Sumpter Valley Hwy	Baker City	OR	97814	Phase II Funded Census Block	12/31/2015	1	
410019501001209	5163	535163	44.720926	-118.175199	39659 Sumpter Valley Hwy	Baker City	OR	97814	Phase II Funded Census Block	12/31/2015	1	
410019501001209	5163	535163	44.720926	-118.175199	39659 Sumpter Valley Hwy	Baker City	OR	97814	Phase II Funded Census Block	12/31/2015	1	
410019501001209	5163	535163	44.720424	-118.171020	39477 Sumpter Valley Hwy	Baker City	OR	97814	Phase II Funded Census Block	12/31/2015	1	
410019501001209	5163	535163	44.720881	-118.170276	39459 Sumpter Valley Hwy	Baker City	OR	97814	Phase II Funded Census Block	12/31/2015	1	
410019501001209	5163	535163	44.719487	-118.160155	14323 Sumpter Stage Hwy	Baker City	OR	97814	Phase II Funded Census Block	12/31/2015	1	
410019501001211	5163	535163	44.717246	-118.160100	14258 Sumpter Stage Hwy	Baker City	OR	97814	Phase II Funded Census Block	12/31/2015	1	
410019501001212	5163	535163	44.718587	-118.170234	39480 Sumpter Valley Hwy	Baker City	OR	97814	Phase II Funded Census Block	12/31/2015	1	
410019501001212	5163	535163	44.719139	-118.168953	39474 Sumpter Valley Hwy	Baker City	OR	97814	Phase II Funded Census Block	12/31/2015	1	
410019501002254	5163	535163	44.848217	-117.970416	44041 Pocahontas Rd	Baker City	OR	97814	Phase II Funded Census Block	12/31/2015	1	
410019501003175	5163	535163	44.847888	-118.005554	13811 Ben Dier Ln	Baker City	OR	97814	Phase II Funded Census Block	12/31/2015	1	
410019501003175	5163	535163	44.847794	-117.985790	14303 Ben Dier Ln	Baker City	OR	97814	Phase II Funded Census Block	12/31/2015	1	
410019501003188	5163	535163	44.838892	-118.005236	14657 Pine Creek Ln	Baker City	OR	97814	Phase II Funded Census Block	12/31/2015	1	
410019501003188	5163	535163	44.838828	-118.003680	14733 Pine Creek Ln	Baker City	OR	97814	Phase II Funded Census Block	12/31/2015	1	
410019501003188	5163	535163	44.838828	-118.003680	14733 Pine Creek Ln	Baker City	OR	97814	Phase II Funded Census Block	12/31/2015	1	
410019501003188	5163	535163	44.838736	-118.002252	14753 Pine Creek Ln	Baker City	OR	97814	Phase II Funded Census Block	12/31/2015	1	
410019501003188	5163	535163	44.838552	-118.000873	14791 Pine Creek Ln	Baker City	OR	97814	Phase II Funded Census Block	12/31/2015	1	
410019501003188	5163	535163	44.838398	-117.999611	14867 Pine Creek Ln	Baker City	OR	97814	Phase II Funded Census Block	12/31/2015	1	
410019501003188	5163	535163	44.838646	-117.995544	14939 Profit Loop	Baker City	OR	97814	Phase II Funded Census Block	12/31/2015	1	
410019501003188	5163	535163	44.838187	-117.996537	14907 Pine Creek Ln	Baker City	OR	97814	Phase II Funded Census Block	12/31/2015	2	MDU
410019501003188	5163	535163	44.838024	-117.995286	14955 Profit Loop	Baker City	OR	97814	Phase II Funded Census Block	12/31/2015	1	
410019501003188	5163	535163	44.838693	-117.994638	15001 Profit Loop	Baker City	OR	97814	Phase II Funded Census Block	12/31/2015	1	
410019501003188	5163	535163	44.838903	-117.993445	15007 Profit Loop	Baker City	OR	97814	Phase II Funded Census Block	12/31/2015	1	
410019501003188	5163	535163	44.838669	-117.991812	15009 Profit Loop	Baker City	OR	97814	Phase II Funded Census Block	12/31/2015	1	
410019501003188	5163	535163	44.836882	-117.990067	15087 Pine Creek Ln	Baker City	OR	97814	Phase II Funded Census Block	12/31/2015	1	
410019501003188	5163	535163	44.837786	-117.988900	15005 Pine Creek Ln	Baker City	OR	97814	Phase II Funded Census Block	12/31/2015	1	
410019501003188	5163	535163	44.837781	-117.985634	15207 Pine Creek Ln	Baker City	OR	97814	Phase II Funded Census Block	12/31/2015	1	
410019501003188	5163	535163	44.837781	-117.985634	15207 Pine Creek Ln	Baker City	OR	97814	Phase II Funded Census Block	12/31/2015	1	
410019501003188	5163	535163	44.836589	-117.982092	43673 Whispering Pine Rd	Baker City	OR	97814	Phase II Funded Census Block	12/31/2015	1	
410019501003188	5163	535163	44.846753	-117.990534	14310 Ben Dier Ln	Baker City	OR	97814	Phase II Funded Census Block	12/31/2015	1	
410019501003188	5163	535163	44.836816	-117.980132	15343 Pine Creek Ln	Baker City	OR	97814	Phase II Funded Census Block	12/31/2015	1	
410019501003188	5163	535163	44.838686	-117.979561	15365 Pine Creek Ln	Baker City	OR	97814	Phase II Funded Census Block	12/31/2015	1	
410019501003188	5163	535163	44.836880	-117.978546	15401 Pine Creek Ln	Baker City	OR	97814	Phase II Funded Census Block	12/31/2015	1	
410019501003188	5163	535163	44.838692	-117.978707	15367 Pine Creek Ln	Baker City	OR	97814	Phase II Funded Census Block	12/31/2015	1	
410019501003188	5163	535163	44.838685	-117.977430	43796 Pocahontas Rd	Baker City	OR	97814	Phase II Funded Census Block	12/31/2015	1	
410019501003188	5163	535163	44.838693	-117.977440	43732 Pocahontas Rd	Baker City	OR	97814	Phase II Funded Census Block	12/31/2015	1	
410019501003188	5163	535163	44.838693	-117.976176	43734 Pocahontas Rd	Baker City	OR	97814	Phase II Funded Census Block	12/31/2015	1	
410019501003188	5163	535163	44.836712	-117.974290	43628 Pocahontas Rd	Baker City	OR	97814	Phase II Funded Census Block	12/31/2015	2	MDU
410019501003188	5163	535163	44.841420	-117.975639	43736 Pocahontas Rd	Baker City	OR	97814	Phase II Funded Census Block	12/31/2015	1	
410019501003188	5163	535163	44.836573	-117.982465	Whispering Pine Rd		OR		Phase II Funded Census Block	12/31/2015	2	MDU

Please use this tab to report Geocoded Information for locations newly built to in the prior calendar year (FCC 14-190, Paragraph 125)

15-Digit Census Block Code	NECA assigned operating company code (OCN)	Study Area Code (SAC)	Latitude (to six decimal places)	Longitude (to six decimal places)	Street address	City	State	Zip Code	Phase II-funded block or extremely high-cost census block	Date of deployment	Number of Units	Explanation (if # of units exceeds 1; e.g., a multi-dwelling unit)
410019501003190	5163	535163	44.836251	-117.994008	15013 Pine Creek Ln	Baker City	OR	97814	Phase II Funded Census Block	12/31/2015	1	
410019501003226	5163	535163	44.806921	-117.978816	42719 Marble Creek Rd	Baker City	OR	97814	Phase II Funded Census Block	12/31/2015	1	
410019501003226	5163	535163	44.810585	-117.975251	42979 Marble Creek Rd	Baker City	OR	97814	Phase II Funded Census Block	12/31/2015	1	
410019501003226	5163	535163	44.809575	-117.96412	42690 Pocahontas Rd	Baker City	OR	97814	Phase II Funded Census Block	12/31/2015	1	
410019501003226	5163	535163	44.811956	-117.951425	42689 Pocahontas Rd	Baker City	OR	97814	Phase II Funded Census Block	12/31/2015	1	
410019501003239	5163	535163	44.817235	-117.984046	15450 Duncan Ln	Baker City	OR	97814	Phase II Funded Census Block	12/31/2015	1	
410019501003239	5163	535163	44.829284	-117.975122	43368 Pocahontas Rd	Baker City	OR	97814	Phase II Funded Census Block	12/31/2015	1	
410019501003239	5163	535163	44.828315	-117.973810	43334 Pocahontas Rd	Baker City	OR	97814	Phase II Funded Census Block	12/31/2015	1	
410019501003239	5163	535163	44.828315	-117.973810	43334 Pocahontas Rd	Baker City	OR	97814	Phase II Funded Census Block	12/31/2015	1	
410019501003239	5163	535163	44.828315	-117.973810	43334 Pocahontas Rd	Baker City	OR	97814	Phase II Funded Census Block	12/31/2015	1	
410019501003239	5163	535163	44.828315	-117.973810	43334 Pocahontas Rd	Baker City	OR	97814	Phase II Funded Census Block	12/31/2015	1	
410019501003241	5163	535163	44.828938	-117.974242	43338 Pocahontas Rd	Baker City	OR	97814	Phase II Funded Census Block	12/31/2015	1	
410019501003241	5163	535163	44.834144	-118.001064	14738 Pine Creek Ln	Baker City	OR	97814	Phase II Funded Census Block	12/31/2015	1	
410019501003241	5163	535163	44.835828	-118.003876	14736 Pine Creek Ln	Baker City	OR	97814	Phase II Funded Census Block	12/31/2015	1	
410019501003241	5163	535163	44.833606	-117.995132	14996 Pine Creek Ln	Baker City	OR	97814	Phase II Funded Census Block	12/31/2015	1	
410019501003241	5163	535163	44.834666	-117.986272	15050 Pine Creek Ln	Baker City	OR	97814	Phase II Funded Census Block	12/31/2015	1	
410019501003241	5163	535163	44.834535	-117.983436	15266 Pine Creek Ln	Baker City	OR	97814	Phase II Funded Census Block	12/31/2015	1	
410019501003241	5163	535163	44.834572	-117.979724	15366 Pine Creek Ln	Baker City	OR	97814	Phase II Funded Census Block	12/31/2015	1	
410019501003249	5163	535163	44.815538	-117.971037	42898 Ponderosa Rd	Baker City	OR	97814	Phase II Funded Census Block	12/31/2015	1	
410019501003249	5163	535163	44.816446	-117.971862	42893 Pocahontas Rd	Baker City	OR	97814	Phase II Funded Census Block	12/31/2015	1	
410019501003249	5163	535163	44.817512	-117.971045	42913 Pocahontas Rd	Baker City	OR	97814	Phase II Funded Census Block	12/31/2015	1	
410019501003249	5163	535163	44.814811	-117.970893	42876 Ponderosa Rd	Baker City	OR	97814	Phase II Funded Census Block	12/31/2015	1	
410019501003249	5163	535163	44.816445	-117.970220	42938 Ponderosa Rd	Baker City	OR	97814	Phase II Funded Census Block	12/31/2015	1	
410019501003249	5163	535163	44.815064	-117.968651	42891 Ponderosa Rd	Baker City	OR	97814	Phase II Funded Census Block	12/31/2015	1	
410019501003249	5163	535163	44.817178	-117.968554	42937 Ponderosa Rd	Baker City	OR	97814	Phase II Funded Census Block	12/31/2015	1	
410019501003249	5163	535163	44.818448	-117.967632	42999 Pocahontas Rd	Baker City	OR	97814	Phase II Funded Census Block	12/31/2015	1	
410019501003249	5163	535163	44.820874	-117.967656	43109 Pocahontas Rd	Baker City	OR	97814	Phase II Funded Census Block	12/31/2015	1	
410019501003249	5163	535163	44.835158	-117.953291	43614 Brown Rd	Baker City	OR	97814	Phase II Funded Census Block	12/31/2015	1	
410019501003249	5163	535163	44.835158	-117.953291	43614 Brown Rd	Baker City	OR	97814	Phase II Funded Census Block	12/31/2015	1	
410019501003272	5163	535163	44.807108	-117.934294	41419 Pocahontas Rd	Baker City	OR	97814	Phase II Funded Census Block	12/31/2015	1	
410019501003275	5163	535163	44.796726	-117.940449	42247 Adams Rd	Baker City	OR	97814	Phase II Funded Census Block	12/31/2015	1	
410019501003275	5163	535163	44.796884	-117.937047	41416 Pocahontas Rd	Baker City	OR	97814	Phase II Funded Census Block	12/31/2015	1	
410019501003275	5163	535163	44.796075	-117.940805	Adams Ln				Phase II Funded Census Block	12/31/2015	1	
410019501003275	5163	535163	44.796477	-117.941397	Adams Ln				Phase II Funded Census Block	12/31/2015	1	
410019501003275	5163	535163	44.796944	-117.941611	Adams Ln				Phase II Funded Census Block	12/31/2015	1	
410019502001000	5163	535163	44.783491	-117.886399	17951 Deer Park Loop	Baker City	OR	97814	Phase II Funded Census Block	12/31/2015	1	
410019503001011	5163	535163	44.766631	-117.845519	860 E Fairway Dr	Baker City	OR	97814	Phase II Funded Census Block	12/31/2015	1	
410019503002108	5163	535163	44.766050	-117.825123					Phase II Funded Census Block	12/31/2015	1	
410499701002067	2360	532361	45.873686	-119.579755					Phase II Funded Census Block	12/31/2015	1	
410499701002067	2360	532361	45.872860	-119.579742					Phase II Funded Census Block	12/31/2015	1	
410499701002067	2360	532361	45.872035	-119.579730					Phase II Funded Census Block	12/31/2015	2 MDU	
410499701002067	2360	532361	45.871209	-119.579717					Phase II Funded Census Block	12/31/2015	1	
410499701002067	2360	532361	45.870384	-119.579705					Phase II Funded Census Block	12/31/2015	1	
410499701002067	2360	532361	45.874512	-119.579721					Phase II Funded Census Block	12/31/2015	1	
410499701002067	2360	532361	45.877813	-119.579656					Phase II Funded Census Block	12/31/2015	1	
410499701002067	2360	532361	45.876987	-119.579649					Phase II Funded Census Block	12/31/2015	1	
410499701002067	2360	532361	45.876162	-119.579643					Phase II Funded Census Block	12/31/2015	1	
410499701002067	2360	532361	45.875337	-119.579636					Phase II Funded Census Block	12/31/2015	1	
410499701004004	2360	532361	45.836113	-119.704151	115 SE Front St	Boardman	OR	97818	Phase II Funded Census Block	12/31/2015	1	
410499701004004	2360	532361	45.836113	-119.704151	115 SE Front St	Boardman	OR	97818	Phase II Funded Census Block	12/31/2015	1	
410499701004004	2360	532361	45.836113	-119.704151	115 SE Front St	Boardman	OR	97818	Phase II Funded Census Block	12/31/2015	1	
410499701004004	2360	532361	45.836113	-119.704151	115 SE Front St	Boardman	OR	97818	Phase II Funded Census Block	12/31/2015	1	
410499701004004	2360	532361	45.836321	-119.702626	103 SE Front St	Boardman	OR	97818	Phase II Funded Census Block	12/31/2015	1	
410499701004004	2360	532361	45.836321	-119.702626	103 SE Front St	Boardman	OR	97818	Phase II Funded Census Block	12/31/2015	1	
410499701004004	2360	532361	45.836321	-119.702626	103 SE Front St	Boardman	OR	97818	Phase II Funded Census Block	12/31/2015	1	
410499701005004	2360	532361	45.821273	-119.652121	71630 Fisher Ln	Boardman	OR	97818	Extremely High-Cost Census Blo	12/31/2015	50 MDU	
410499701005004	2360	532361	45.820371	-119.653490	Rippepe Rd				Extremely High-Cost Census Blo	12/31/2015	1	
410499701005257	2360	532361	45.830789	-119.670456	78492 Laurel Rd	Boardman	OR	97818	Phase II Funded Census Block	12/31/2015	1	
410499701005267	2360	532361	45.827720	-119.702639	Wilson Rd SW				Phase II Funded Census Block	12/31/2015	1	
410139504002783	5163	535163	44.065370	-120.977771	62700 County Line Rd	Bend	OR	97701	Extremely High-Cost Census Blo	12/31/2015	1	
410170001001082	5163	535163	44.063684	-121.026640	26040 Walker Rd	Bend	OR	97701	Phase II Funded Census Block	12/31/2015	1	
410170001001082	5163	535163	44.066850	-121.024605	26050 Walker Rd	Bend	OR	97701	Phase II Funded Census Block	12/31/2015	1	
410170001001082	5163	535163	44.072783	-121.026342	26270 Walker Rd	Bend	OR	97701	Phase II Funded Census Block	12/31/2015	2 MDU	
410170001001082	5163	535163	44.076521	-121.021072	26155 Willard Rd	Bend	OR	97701	Phase II Funded Census Block	12/31/2015	1	
410170001001082	5163	535163	44.076816	-121.018860	26161 Willard Rd	Bend	OR	97701	Phase II Funded Census Block	12/31/2015	3 MDU	
410170001001098	5163	535163	44.035113	-121.104511	61560 Gosney Rd	Bend	OR	97702	Phase II Funded Census Block	12/31/2015	1	
410170006001045	5163	535163	44.230616	-121.436422	17948 3rd Ave	Bend	OR	97703	Phase II Funded Census Block	12/31/2015	1	
410170006001045	5163	535163	44.232360	-121.436420	17939 4th Ave	Bend	OR	97703	Phase II Funded Census Block	12/31/2015	1	
410170006001045	5163	535163	44.232362	-121.433955	67171 West St	Bend	OR	97703	Phase II Funded Census Block	12/31/2015	1	
410170006001045	5163	535163	44.232362	-121.433955	67171 West St	Bend	OR	97703	Phase II Funded Census Block	12/31/2015	1	
410170006001046	5163	535163	44.225095	-121.446557	67000 Sagebrush Ln	Bend	OR	97701	Phase II Funded Census Block	12/31/2015	1	
410170006001046	5163	535163	44.225684	-121.447152	66998 Sagebrush Ln	Bend	OR	97703	Phase II Funded Census Block	12/31/2015	1	
410170006001046	5163	535163	44.224118	-121.443086	66918 Sagebrush Ln	Bend	OR	97703	Phase II Funded Census Block	12/31/2015	2 MDU	
410170006001046	5163	535163	44.224118	-121.443086	66918 Sagebrush Ln	Bend	OR	97703	Phase II Funded Census Block	12/31/2015	1	
410170006001046	5163	535163	44.225497	-121.445680	66970 Sagebrush Ln	Bend	OR	97703	Phase II Funded Census Block	12/31/2015	1	
410170006001046	5163	535163	44.225265	-121.445005	66950 Sagebrush Ln	Bend	OR	97703	Phase II Funded Census Block	12/31/2015	2 MDU	
410170006001046	5163	535163	44.225148	-121.444409	66936 Sagebrush Ln	Bend	OR	97703	Phase II Funded Census Block	12/31/2015	1	
410170006001046	5163	535163	44.224759	-121.443423	66928 Sagebrush Ln	Bend	OR	97703	Phase II Funded Census Block	12/31/2015	1	
410170006001046	5163	535163	44.225043	-121.443830	66932 Sagebrush Ln	Bend	OR	97703	Phase II Funded Census Block	12/31/2015	1	
410170006001046	5163	535163	44.225432	-121.440615	17895 2nd Ave	Bend	OR	97703	Phase II Funded Census Block	12/31/2015	3 MDU	
410170006001046	5163	535163	44.226845	-121.441378	66900 Sagebrush Ln	Bend	OR	97703	Phase II Funded Census Block	12/31/2015	1	
410170006001046	5163	535163	44.226845	-121.441378	66900 Sagebrush Ln	Bend	OR	97703	Phase II Funded Census Block	12/31/2015	1	
410170006001046	5163	535163	44.228750	-121.443813	17750 Ox Spur Ct	Bend	OR	97703	Phase II Funded Census Block	12/31/2015	1	
410170006001046	5163	535163	44.230532	-121.441434	67105 Sunburst St	Bend	OR	97703	Phase II Funded Census Block	12/31/2015	1	

Please use this tab to report Geocoded Information for locations newly built to in the prior calendar year (FCC 14-190, Paragraph 125)

15-Digit Census Block Code	NECA assigned operating company code (OCN)	Study Area Code (SAC)	Latitude (to six decimal places)	Longitude (to six decimal places)	Street address	City	State	Zip Code	Phase II-funded block or extremely high-cost census block	Date of deployment	Number of Units	Explanation (if # of units exceeds 1; e.g., a multi-dwelling unit)
410170006001046	5163	535163	44.231942	-121.440341	67155 Sunburst St	Bend	OR	97703	Phase II Funded Census Block	12/31/2015	1	
410170006001046	5163	535163	44.231942	-121.440341	67155 Sunburst St	Bend	OR	97703	Phase II Funded Census Block	12/31/2015	1	
410170006001046	5163	535163	44.224836	-121.436387	66966 Ten Peaks Ct	Bend	OR	97703	Phase II Funded Census Block	12/31/2015	1	
410170006001046	5163	535163	44.224836	-121.436387	66966 Ten Peaks Ct	Bend	OR	97703	Phase II Funded Census Block	12/31/2015	1	
410170006001046	5163	535163	44.223147	-121.433876	66895 West St	Bend	OR	97703	Phase II Funded Census Block	12/31/2015	1	
410170006001046	5163	535163	44.223147	-121.433876	66895 West St	Bend	OR	97703	Phase II Funded Census Block	12/31/2015	1	
410170006001046	5163	535163	44.225051	-121.433887	66975 West St	Bend	OR	97703	Phase II Funded Census Block	12/31/2015	1	
410170006001046	5163	535163	44.224305	-121.436243	10 Peaks Ct	Bend	OR	97703	Phase II Funded Census Block	12/31/2015	1	
410170006001046	5163	535163	44.223579	-121.442806	66908 Sagebrush Ln	Bend	OR	97703	Phase II Funded Census Block	12/31/2015	1	
410170006001047	5163	535163	44.226957	-121.436338	17940 2nd Ave	Bend	OR	97703	Phase II Funded Census Block	12/31/2015	1	
410170006001047	5163	535163	44.226918	-121.433867	17990 2nd Ave	Bend	OR	97703	Phase II Funded Census Block	12/31/2015	2 MDU	
410170006001047	5163	535163	44.228701	-121.436352	67076 Sunburst St	Bend	OR	97703	Phase II Funded Census Block	12/31/2015	1	
410170006001047	5163	535163	44.228746	-121.433877	17995 3rd Ave	Bend	OR	97703	Phase II Funded Census Block	12/31/2015	1	
410170006001054	5163	535163	44.219180	-121.425018	66817 Fryrear Rd	Bend	OR	97703	Phase II Funded Census Block	12/31/2015	2 MDU	
410170006001054	5163	535163	44.220054	-121.425025	66855 Fryrear Rd	Bend	OR	97703	Phase II Funded Census Block	12/31/2015	1	
410170006001054	5163	535163	44.221061	-121.426076	66885 Fryrear Rd	Bend	OR	97703	Phase II Funded Census Block	12/31/2015	1	
410170006001054	5163	535163	44.223853	-121.425951	66935 Fryrear Rd	Bend	OR	97703	Phase II Funded Census Block	12/31/2015	1	
410170006001054	5163	535163	44.222800	-121.425105	66911 Fryrear Rd	Bend	OR	97703	Phase II Funded Census Block	12/31/2015	2 MDU	
410170006001054	5163	535163	44.223577	-121.424272	66929 Fryrear Rd	Bend	OR	97703	Phase II Funded Census Block	12/31/2015	1	
410170006001054	5163	535163	44.224630	-121.425120	66965 Fryrear Rd	Bend	OR	97703	Phase II Funded Census Block	12/31/2015	1	
410170006002006	5163	535163	44.216415	-121.442389	17835 Plainview Rd	Bend	OR	97703	Extremely High-Cost Census Blo	12/31/2015	1	
410170006002006	5163	535163	44.216398	-121.439873	17845 Plainview Rd	Bend	OR	97703	Extremely High-Cost Census Blo	12/31/2015	1	
410170006002006	5163	535163	44.216398	-121.439873	17845 Plainview Rd	Bend	OR	97703	Extremely High-Cost Census Blo	12/31/2015	1	
410170006002006	5163	535163	44.216384	-121.435018	17955 Plainview Rd	Bend	OR	97703	Extremely High-Cost Census Blo	12/31/2015	1	
410170006002006	5163	535163	44.212763	-121.433743	18005 Plainview Rd	Bend	OR	97703	Extremely High-Cost Census Blo	12/31/2015	1	
410170006002006	5163	535163	44.216228	-121.430933	18015 Plainview Rd	Bend	OR	97703	Extremely High-Cost Census Blo	12/31/2015	1	
410170006002006	5163	535163	44.215956	-121.426578	18025 Plainview Rd	Bend	OR	97703	Extremely High-Cost Census Blo	12/31/2015	1	
410170006002007	5163	535163	44.211273	-121.446270	66420 Jericho Rd	Bend	OR	97703	Phase II Funded Census Block	12/31/2015	1	
410170006002007	5163	535163	44.212121	-121.446261	66444 Jericho Rd	Bend	OR	97703	Phase II Funded Census Block	12/31/2015	1	
410170006002007	5163	535163	44.213008	-121.446285	66474 Jericho Rd	Bend	OR	97703	Phase II Funded Census Block	12/31/2015	1	
410170006002007	5163	535163	44.213008	-121.446285	66474 Jericho Rd	Bend	OR	97703	Phase II Funded Census Block	12/31/2015	1	
410170006002011	5163	535163	44.222199	-121.462523	17420 Plainview Rd	Bend	OR	97703	Phase II Funded Census Block	12/31/2015	1	
410170010021048	5163	535163	44.198100	-121.244756	65943 61st St	Bend	OR	97703	Phase II Funded Census Block	12/31/2015	1	
410170012001030	5163	535163	44.072521	-121.159050	62570 Dixon Loop	Bend	OR	97701	Phase II Funded Census Block	12/31/2015	1	
410170012001030	5163	535163	44.071923	-121.156612	23344 Alfalfa Market Rd	Bend	OR	97701	Phase II Funded Census Block	12/31/2015	1	
410170012001030	5163	535163	44.072487	-121.155102	23370 Alfalfa Market Rd	Bend	OR	97701	Phase II Funded Census Block	12/31/2015	1	
410170012001030	5163	535163	44.078755	-121.161863	62750 Dixon Loop	Bend	OR	97701	Phase II Funded Census Block	12/31/2015	1	
410170012001030	5163	535163	44.079666	-121.161851	62770 Stenkamp Rd	Bend	OR	97701	Phase II Funded Census Block	12/31/2015	1	
410170012001030	5163	535163	44.081038	-121.160623	62826 Stenkamp Rd	Bend	OR	97701	Phase II Funded Census Block	12/31/2015	1	
410170012001030	5163	535163	44.082852	-121.160626	62862 Stenkamp Rd	Bend	OR	97701	Phase II Funded Census Block	12/31/2015	1	
410170012001030	5163	535163	44.073322	-121.159439	62620 Dixon Loop	Bend	OR	97701	Phase II Funded Census Block	12/31/2015	1	
410170012001030	5163	535163	44.074222	-121.159429	62630 Dixon Loop	Bend	OR	97701	Phase II Funded Census Block	12/31/2015	1	
410170012001030	5163	535163	44.075136	-121.159424	62650 Dixon Loop	Bend	OR	97701	Phase II Funded Census Block	12/31/2015	1	
410170012001030	5163	535163	44.076051	-121.159418	62680 Dixon Loop	Bend	OR	97701	Phase II Funded Census Block	12/31/2015	1	
410170012001030	5163	535163	44.076957	-121.159415	62710 Dixon Loop	Bend	OR	97701	Phase II Funded Census Block	12/31/2015	1	
410170012001030	5163	535163	44.077855	-121.159410	62740 Dixon Loop	Bend	OR	97701	Phase II Funded Census Block	12/31/2015	2 MDU	
410170012001030	5163	535163	44.078977	-121.159403	62780 Dixon Loop	Bend	OR	97701	Phase II Funded Census Block	12/31/2015	1	
410170012001030	5163	535163	44.079669	-121.159394	62780 Dixon Loop	Bend	OR	97701	Phase II Funded Census Block	12/31/2015	1	
410170012001030	5163	535163	44.071430	-121.154343	23381 Alfalfa Market Rd	Bend	OR	97701	Phase II Funded Census Block	12/31/2015	1	
410170012001033	5163	535163	44.069863	-121.156296	23321 Alfalfa Market Rd	Bend	OR	97701	Phase II Funded Census Block	12/31/2015	2 MDU	
410170012001033	5163	535163	44.070803	-121.154147	23367 Alfalfa Market Rd	Bend	OR	97701	Phase II Funded Census Block	12/31/2015	1	
410170012001033	5163	535163	44.069563	-121.153634		Bend	OR	97701	Phase II Funded Census Block	12/31/2015	1	
410170012001033	5163	535163	44.073517	-121.146806	24131 Alfalfa Market Rd	Bend	OR	97701	Phase II Funded Census Block	12/31/2015	2 MDU	
410170012001033	5163	535163	44.073517	-121.146806	Alfalfa Market Rd	Bend	OR	97701	Phase II Funded Census Block	12/31/2015	1	
410170012001038	5163	535163	44.080662	-121.086461	62810 Bend Rd	Bend	OR	97701	Phase II Funded Census Block	12/31/2015	1	
410170012001038	5163	535163	44.082401	-121.086478	62888 Bend Rd	Bend	OR	97701	Phase II Funded Census Block	12/31/2015	1	
410170012001038	5163	535163	44.080612	-121.085267	24824 Elk Ln	Bend	OR	97701	Phase II Funded Census Block	12/31/2015	1	
410170012001038	5163	535163	44.080612	-121.085267	24824 Elk Ln	Bend	OR	97701	Phase II Funded Census Block	12/31/2015	1	
410170012001038	5163	535163	44.080461	-121.081569	24860 Elk Ln	Bend	OR	97701	Phase II Funded Census Block	12/31/2015	1	
410170012001038	5163	535163	44.080461	-121.081569	24860 Elk Ln	Bend	OR	97701	Phase II Funded Census Block	12/31/2015	1	
410170012001038	5163	535163	44.080407	-121.080320	24870 Elk Ln	Bend	OR	97701	Phase II Funded Census Block	12/31/2015	2 MDU	
410170012001038	5163	535163	44.080354	-121.079080	24962 Elk Ln	Bend	OR	97701	Phase II Funded Census Block	12/31/2015	2 MDU	
410170012001038	5163	535163	44.080323	-121.077899	62821 Deschutes Rd	Bend	OR	97701	Phase II Funded Census Block	12/31/2015	1	
410170012001038	5163	535163	44.080323	-121.077899	62821 Deschutes Rd	Bend	OR	97701	Phase II Funded Census Block	12/31/2015	1	
410170012001038	5163	535163	44.082302	-121.080464	24855 Deer Ln	Bend	OR	97701	Phase II Funded Census Block	12/31/2015	1	
410170012001038	5163	535163	44.082351	-121.082831	24985 Deer Ln	Bend	OR	97701	Phase II Funded Census Block	12/31/2015	1	
410170012001038	5163	535163	44.082201	-121.081586	24905 Deer Ln	Bend	OR	97701	Phase II Funded Census Block	12/31/2015	1	
410170012001038	5163	535163	44.082100	-121.079126	24965 Deer Ln	Bend	OR	97701	Phase II Funded Census Block	12/31/2015	1	
410170012001038	5163	535163	44.082100	-121.079126	24965 Deer Ln	Bend	OR	97701	Phase II Funded Census Block	12/31/2015	1	
410170012001038	5163	535163	44.082051	-121.077935	62845 Deschutes Rd	Bend	OR	97701	Phase II Funded Census Block	12/31/2015	1	
410170012001038	5163	535163	44.082051	-121.077935	62845 Deschutes Rd	Bend	OR	97701	Phase II Funded Census Block	12/31/2015	1	
410170012001039	5163	535163	44.080256	-121.076516	25016 Elk Ln	Bend	OR	97701	Phase II Funded Census Block	12/31/2015	1	
410170012001039	5163	535163	44.080256	-121.076516	25016 Elk Ln	Bend	OR	97701	Phase II Funded Census Block	12/31/2015	1	
410170012001039	5163	535163	44.082845	-121.075815	62870 Deschutes Rd	Bend	OR	97701	Phase II Funded Census Block	12/31/2015	1	
410170012001051	5163	535163	44.112741	-121.028866	63650 Johnson Ranch Rd	Bend	OR	97701	Phase II Funded Census Block	12/31/2015	1	
410170012001051	5163	535163	44.112741	-121.028866	63650 Johnson Ranch Rd	Bend						

Please use this tab to report Geocoded Information for locations newly built to in the prior calendar year (FCC 14-190, Paragraph 125)

15-Digit Census Block Code	NECA assigned operating company code (OCN)	Study Area Code (SAC)	Latitude (to six decimal places)	Longitude (to six decimal places)	Street address	City	State	Zip Code	Phase II-funded block or extremely high-cost census block	Date of deployment	Number of Units	Explanation (if # of units exceeds 1; e.g., a multi-dwelling unit)
410170012001052	5163	535163	44.092995	-120.999610	26556 Horsell Rd	Bend	OR	97701	Extremely High-Cost Census Block	12/31/2015	1	
410170012001052	5163	535163	44.096591	-120.999628	26560 Horsell Rd	Bend	OR	97701	Extremely High-Cost Census Block	12/31/2015	1	
410170012001052	5163	535163	44.088219	-120.995828	26570 Horsell Rd	Bend	OR	97701	Extremely High-Cost Census Block	12/31/2015	1	
410170012001052	5163	535163	44.122491	-121.017359	64040 Johnson Ranch Rd	Bend	OR	97701	Extremely High-Cost Census Block	12/31/2015	2	MDU
410170012001053	5163	535163	44.093836	-121.024660	63290 Johnson Ranch Rd	Bend	OR	97701	Phase II Funded Census Block	12/31/2015	1	
410170012001054	5163	535163	44.078138	-121.014618	26200 Willard Rd	Bend	OR	97701	Phase II Funded Census Block	12/31/2015	1	
410170012001054	5163	535163	44.078138	-121.014618	26200 Willard Rd	Bend	OR	97701	Phase II Funded Census Block	12/31/2015	1	
410170012001054	5163	535163	44.084482	-121.017151	26245 Horsell Rd	Bend	OR	97701	Phase II Funded Census Block	12/31/2015	1	
410170012001054	5163	535163	44.077892	-121.007344	26400 Willard Rd	Bend	OR	97701	Phase II Funded Census Block	12/31/2015	1	
410170012001054	5163	535163	44.079530	-121.004665	62875 Schmidt Rd	Bend	OR	97701	Phase II Funded Census Block	12/31/2015	1	
410170012001054	5163	535163	44.087491	-121.009352	26345 Horsell Rd	Bend	OR	97701	Phase II Funded Census Block	12/31/2015	1	
410170012001054	5163	535163	44.082266	-121.004654	62955 Schmidt Rd	Bend	OR	97701	Phase II Funded Census Block	12/31/2015	1	
410170012001054	5163	535163	44.085880	-121.004659	63025 Schmidt Rd	Bend	OR	97701	Phase II Funded Census Block	12/31/2015	1	
410170012001056	5163	535163	44.077461	-120.995948	26610 Willard Rd	Bend	OR	97701	Phase II Funded Census Block	12/31/2015	1	
410170012001056	5163	535163	44.085560	-120.996336	26625 Horsell Rd	Bend	OR	97701	Phase II Funded Census Block	12/31/2015	1	
410170012001056	5163	535163	44.085634	-120.994838	26635 Horsell Rd	Bend	OR	97701	Phase II Funded Census Block	12/31/2015	1	
410170012001058	5163	535163	44.097455	-121.024684	63310 Johnson Ranch Rd	Bend	OR	97701	Phase II Funded Census Block	12/31/2015	2	MDU
410170012001060	5163	535163	44.105739	-121.021384	63540 Johnson Ranch Rd	Bend	OR	97701	Phase II Funded Census Block	12/31/2015	1	
410170012001060	5163	535163	44.107682	-121.019660	63780 Diamond Forge Rd	Bend	OR	97701	Phase II Funded Census Block	12/31/2015	1	
410170012001060	5163	535163	44.109406	-121.020184	63775 Diamond Forge Rd	Bend	OR	97701	Phase II Funded Census Block	12/31/2015	1	
410170012001064	5163	535163	44.074877	-121.061352	62700 Todd Rd	Bend	OR	97701	Phase II Funded Census Block	12/31/2015	1	
410170012001064	5163	535163	44.074877	-121.061352	62700 Todd Rd	Bend	OR	97701	Phase II Funded Census Block	12/31/2015	1	
410170012001064	5163	535163	44.077754	-121.059116	25359 Elk Ln	Bend	OR	97701	Phase II Funded Census Block	12/31/2015	2	MDU
410170012001064	5163	535163	44.077708	-121.057858	25387 Elk Ln	Bend	OR	97701	Phase II Funded Census Block	12/31/2015	1	
410170012001064	5163	535163	44.077708	-121.057858	25387 Elk Ln	Bend	OR	97701	Phase II Funded Census Block	12/31/2015	1	
410170012001064	5163	535163	44.077674	-121.056610	25411 Elk Ln	Bend	OR	97701	Phase II Funded Census Block	12/31/2015	1	
410170012001064	5163	535163	44.077629	-121.055382	25445 Elk Ln	Bend	OR	97701	Phase II Funded Census Block	12/31/2015	1	
410170012001065	5163	535163	44.076190	-121.065313	25230 Raven Ln	Bend	OR	97701	Phase II Funded Census Block	12/31/2015	1	
410170012001065	5163	535163	44.076148	-121.064057	25252 Raven Ln	Bend	OR	97701	Phase II Funded Census Block	12/31/2015	1	
410170012001065	5163	535163	44.077921	-121.064102	25261 Elk Ln	Bend	OR	97701	Phase II Funded Census Block	12/31/2015	1	
410170012001071	5163	535163	44.072993	-121.088445	24811 Alfalfa Market Rd	Bend	OR	97701	Phase II Funded Census Block	12/31/2015	1	
410170012001071	5163	535163	44.068835	-121.085751	25231 Alfalfa Market Rd	Bend	OR	97701	Phase II Funded Census Block	12/31/2015	1	
410170012001071	5163	535163	44.075936	-121.052777					Phase II Funded Census Block	12/31/2015	1	
410170012001071	5163	535163	44.075375	-121.052462					Phase II Funded Census Block	12/31/2015	1	
410170012001072	5163	535163	44.071329	-121.066694	25200 Alfalfa Market Rd	Bend	OR	97701	Phase II Funded Census Block	12/31/2015	1	
410170012001072	5163	535163	44.071329	-121.066694	25200 Alfalfa Market Rd	Bend	OR	97701	Phase II Funded Census Block	12/31/2015	1	
410170012001074	5163	535163	44.064462	-121.037744	25770 Walker Rd	Bend	OR	97701	Phase II Funded Census Block	12/31/2015	2	MDU
410170012001074	5163	535163	44.076034	-121.034706	25885 Alfalfa Market Rd	Bend	OR	97701	Phase II Funded Census Block	12/31/2015	1	
410170012001077	5163	535163	44.072767	-121.029769	26255 Walker Rd	Bend	OR	97701	Phase II Funded Census Block	12/31/2015	1	
410170012001077	5163	535163	44.075471	-121.030983	26335 Walker Rd	Bend	OR	97701	Phase II Funded Census Block	12/31/2015	1	
410170012001077	5163	535163	44.073665	-121.029767	26285 Walker Rd	Bend	OR	97701	Phase II Funded Census Block	12/31/2015	1	
410170012001077	5163	535163	44.074553	-121.029766	26315 Walker Rd	Bend	OR	97701	Phase II Funded Census Block	12/31/2015	1	
410170012001077	5163	535163	44.076302	-121.029807	26375 Walker Rd	Bend	OR	97701	Phase II Funded Census Block	12/31/2015	1	
410170012001077	5163	535163	44.077228	-121.030983	25925 Alfalfa Market Rd	Bend	OR	97701	Phase II Funded Census Block	12/31/2015	1	
410170012001077	5163	535163	44.077180	-121.028618	26395 Walker Rd	Bend	OR	97701	Phase II Funded Census Block	12/31/2015	1	
410170012001077	5163	535163	44.075391	-121.028542	26345 Walker Rd	Bend	OR	97701	Phase II Funded Census Block	12/31/2015	2	MDU
410170012001078	5163	535163	44.079607	-121.030925	25920 Alfalfa Market Rd	Bend	OR	97701	Phase II Funded Census Block	12/31/2015	1	
410170012001078	5163	535163	44.078738	-121.028639	25990 Alfalfa Market Rd	Bend	OR	97701	Phase II Funded Census Block	12/31/2015	1	
410170012001078	5163	535163	44.078738	-121.028639	25990 Alfalfa Market Rd	Bend	OR	97701	Phase II Funded Census Block	12/31/2015	2	MDU
410170012001078	5163	535163	44.078738	-121.028629	25990 Alfalfa Market Rd	Bend	OR	97701	Phase II Funded Census Block	12/31/2015	1	
410170012001078	5163	535163	44.080371	-121.028483	62875 Johnson Ranch Rd	Bend	OR	97701	Phase II Funded Census Block	12/31/2015	1	
410170012001078	5163	535163	44.080371	-121.028483	62875 Johnson Ranch Rd	Bend	OR	97701	Phase II Funded Census Block	12/31/2015	2	MDU
410170012001079	5163	535163	44.083455	-121.029964	62905 Johnson Ranch Rd	Bend	OR	97701	Phase II Funded Census Block	12/31/2015	1	
410170012001079	5163	535163	44.087287	-121.029782	62955 Johnson Ranch Rd	Bend	OR	97701	Phase II Funded Census Block	12/31/2015	1	
410170012001079	5163	535163	44.089528	-121.029666	63125 Johnson Ranch Rd	Bend	OR	97701	Phase II Funded Census Block	12/31/2015	1	
410170012001079	5163	535163	44.084992	-121.027969	62939 Johnson Ranch Rd	Bend	OR	97701	Phase II Funded Census Block	12/31/2015	1	
410170012001080	5163	535163	44.095825	-121.029806	63295 Johnson Ranch Rd	Bend	OR	97701	Phase II Funded Census Block	12/31/2015	1	
410170012001080	5163	535163	44.095825	-121.029806	63295 Johnson Ranch Rd	Bend	OR	97701	Phase II Funded Census Block	12/31/2015	2	MDU
410170012001080	5163	535163	44.099677	-121.029836	63403 Johnson Ranch Rd	Bend	OR	97701	Phase II Funded Census Block	12/31/2015	1	
410170012001080	5163	535163	44.099677	-121.029836	63403 Johnson Ranch Rd	Bend	OR	97701	Phase II Funded Census Block	12/31/2015	1	
410170012001080	5163	535163	44.100132	-121.029838	63415 Johnson Ranch Rd	Bend	OR	97701	Phase II Funded Census Block	12/31/2015	1	
410170012001080	5163	535163	44.100132	-121.029838	63415 Johnson Ranch Rd	Bend	OR	97701	Phase II Funded Census Block	12/31/2015	1	
410170012001080	5163	535163	44.100813	-121.029841	63435 Johnson Ranch Rd	Bend	OR	97701	Phase II Funded Census Block	12/31/2015	1	
410170012001080	5163	535163	44.101722	-121.029845	63455 Johnson Ranch Rd	Bend	OR	97701	Phase II Funded Census Block	12/31/2015	1	
410170012001081	5163	535163	44.102460	-121.030088	63495 Johnson Ranch Rd	Bend	OR	97701	Phase II Funded Census Block	12/31/2015	1	
410170012001081	5163	535163	44.104609	-121.030011	63545 Johnson Ranch Rd	Bend	OR	97701	Phase II Funded Census Block	12/31/2015	1	
410170012001081	5163	535163	44.104609	-121.030011	63545 Johnson Ranch Rd	Bend	OR	97701	Phase II Funded Census Block	12/31/2015	1	
410170012001081	5163	535163	44.106498	-121.028976	63595 Johnson Ranch Rd	Bend	OR	97701	Phase II Funded Census Block	12/31/2015	1	
410170012001081	5163	535163	44.106498	-121.028976	63595 Johnson Ranch Rd	Bend	OR	97701	Phase II Funded Census Block	12/31/2015	1	
410170012001081	5163	535163	44.106498	-121.028976	63595 Johnson Ranch Rd	Bend	OR	97701	Phase II Funded Census Block	12/31/2015	1	
410170012001081	5163	535163	44.106498	-121.028976	63595 Johnson Ranch Rd	Bend	OR	97701	Phase II Funded Census Block	12/31/2015	1	
410170012001081	5163	535163	44.106498	-121.028976	63595 Johnson Ranch Rd	Bend	OR	97701	Phase II Funded Census Block	12/31/2015	1	
410170012001081	5163	535163	44.106498	-121.028976	63595 Johnson Ranch Rd	Bend	OR	97701	Phase II Funded Census Block	12/31/2015	1	
410170012001091	5163	535163	44.060903	-121.037555	25785 Walker Rd	Bend	OR	97701	Phase II Funded Census Block	12/31/2015	1	
410170012001094	5163	535163	44.068611	-121.033300	25895 Ogles Rd	Bend	OR	97701	Phase II Funded Census Block	12/31/2015	1	
410170012001094	5163	535163	44.067827	-121.029773	26125 Walker Rd	Bend	OR	97701	Phase II Funded Census			

Please use this tab to report Geocoded Information for locations newly built to in the prior calendar year (FCC 14-190, Paragraph 125)

15-Digit Census Block Code	NECA assigned operating company code (OCN)	Study Area Code (SAC)	Latitude (to six decimal places)	Longitude (to six decimal places)	Street address	City	State	Zip Code	Phase II-funded block or extremely high-cost census block	Date of deployment	Number of Units	Explanation (if # of units exceeds 1; e.g., a multi-dwelling unit)
410170012001132	5163	535163	44.042955	-121.175357	61775 Harmony Ln	Bend	OR	97702	Phase II Funded Census Block	12/31/2015	1	
410170012001132	5163	535163	44.041294	-121.173892	61760 Harmony Ln	Bend	OR	97702	Phase II Funded Census Block	12/31/2015	1	
410170012001132	5163	535163	44.042720	-121.173978	61770 Harmony Ln	Bend	OR	97702	Phase II Funded Census Block	12/31/2015	1	
410170012001148	5163	535163	44.082961	-121.024634	62960 Johnson Ranch Rd	Bend	OR	97701	Phase II Funded Census Block	12/31/2015	1	
410170012001148	5163	535163	44.086567	-121.025259	63080 Johnson Ranch Rd	Bend	OR	97701	Phase II Funded Census Block	12/31/2015	1	
410170012001148	5163	535163	44.086486	-121.022803	26083 Horsell Rd	Bend	OR	97701	Phase II Funded Census Block	12/31/2015	1	
410170014001038	5163	535163	44.050743	-121.358367	2846 Nw Lakemont Dr	Bend	OR	97703	Phase II Funded Census Block	12/31/2015	1	
410170014001038	5163	535163	44.050743	-121.358367	2858 Nw Lakemont Dr	Bend	OR	97703	Phase II Funded Census Block	12/31/2015	1	
410170014001038	5163	535163	44.050743	-121.358367	2870 Nw Lakemont Dr	Bend	OR	97703	Phase II Funded Census Block	12/31/2015	1	
410170014001038	5163	535163	44.050743	-121.358367	2888 Nw Lakemont Dr	Bend	OR	97703	Phase II Funded Census Block	12/31/2015	1	
410170014001038	5163	535163	44.051526	-121.356640	Lakemont Dr	Bend	OR		Phase II Funded Census Block	12/31/2015	1	
410170014001038	5163	535163	44.051526	-121.356640	2852 Nw Lakemont Dr	Bend	OR	97703	Phase II Funded Census Block	12/31/2015	1	
410170014001038	5163	535163	44.051526	-121.356640	2864 Nw Lakemont Dr	Bend	OR	97703	Phase II Funded Census Block	12/31/2015	1	
410170014001038	5163	535163	44.051526	-121.356640	2882 Nw Lakemont Dr	Bend	OR	97703	Phase II Funded Census Block	12/31/2015	1	
410170014004070	5163	535163	44.028397	-121.358565	61340 Triple Knot Rd	Bend	OR	97702	Extremely High-Cost Census Block	12/31/2015	1	
410170019011007	5163	535163	44.052194	-121.227118	21936 Bear Creek Rd	Bend	OR	97701	Phase II Funded Census Block	12/31/2015	1	
410170019011007	5163	535163	44.055980	-121.227564	62091 Torkelson Rd	Bend	OR	97701	Phase II Funded Census Block	12/31/2015	1	
410170019011007	5163	535163	44.052025	-121.224728	21954 Bear Creek Rd	Bend	OR	97701	Phase II Funded Census Block	12/31/2015	1	
410170019011007	5163	535163	44.053350	-121.224247	62071 Torkelson Rd	Bend	OR	97701	Phase II Funded Census Block	12/31/2015	1	
410170091011014	5163	535163	44.036006	-121.194681	61595 Gosney Rd	Bend	OR	97702	Phase II Funded Census Block	12/31/2015	1	
410170091011014	5163	535163	44.037619	-121.195954	61635 Gosney Rd	Bend	OR	97702	Phase II Funded Census Block	12/31/2015	1	
410170091011014	5163	535163	44.039426	-121.195914	61661 Gosney Rd	Bend	OR	97702	Phase II Funded Census Block	12/31/2015	1	
410170091011014	5163	535163	44.048449	-121.200869	61920 Teal Rd	Bend	OR	97702	Phase II Funded Census Block	12/31/2015	1	
410170091011014	5163	535163	44.046126	-121.196561	61885 Gosney Rd	Bend	OR	97702	Phase II Funded Census Block	12/31/2015	1	
410170019011014	5163	535163	44.042584	-121.195971	61735 Gosney Rd	Bend	OR	97702	Phase II Funded Census Block	12/31/2015	1	
410170019011014	5163	535163	44.042584	-121.195971	61735 Gosney Rd	Bend	OR	97702	Phase II Funded Census Block	12/31/2015	1	
410170019011014	5163	535163	44.045969	-121.194196	61865 Gosney Rd	Bend	OR	97702	Phase II Funded Census Block	12/31/2015	1	
410170019011014	5163	535163	44.050216	-121.200633	22425 Bear Creek Rd	Bend	OR	97701	Phase II Funded Census Block	12/31/2015	1	
410170019011014	5163	535163	44.047596	-121.193709	61920 Gosney Rd	Bend	OR	97702	Phase II Funded Census Block	12/31/2015	1	
410170019011027	5163	535163	44.015832	-121.207343	22324 McArdle Rd	Bend	OR	97702	Phase II Funded Census Block	12/31/2015	1	
410170019011027	5163	535163	44.017195	-121.207324	61050 Sum View Dr	Bend	OR	97702	Phase II Funded Census Block	12/31/2015	1	
410170019011027	5163	535163	44.015877	-121.204812	22380 McArdle Rd	Bend	OR	97702	Phase II Funded Census Block	12/31/2015	1	
410170019011027	5163	535163	44.017195	-121.204797	22390 McArdle Rd	Bend	OR	97702	Phase II Funded Census Block	12/31/2015	1	
410170019011027	5163	535163	44.018102	-121.206047	61060 Sum View Dr	Bend	OR	97702	Phase II Funded Census Block	12/31/2015	1	
410170019011027	5163	535163	44.015883	-121.202285	22420 McArdle Rd	Bend	OR	97702	Phase II Funded Census Block	12/31/2015	1	
410170019011027	5163	535163	44.015883	-121.202285	22420 McArdle Rd	Bend	OR	97702	Phase II Funded Census Block	12/31/2015	1	
410170019011027	5163	535163	44.017653	-121.202262	22440 McArdle Rd	Bend	OR	97702	Phase II Funded Census Block	12/31/2015	1	
410170019011027	5163	535163	44.015524	-121.200150	22470 McArdle Rd	Bend	OR	97702	Phase II Funded Census Block	12/31/2015	1	
410170019011027	5163	535163	44.015524	-121.200150	22470 McArdle Rd	Bend	OR	97702	Phase II Funded Census Block	12/31/2015	1	
410170019011027	5163	535163	44.017561	-121.199754	22460 McArdle Rd	Bend	OR	97702	Phase II Funded Census Block	12/31/2015	1	
410170019024043	5163	535163	43.991123	-121.251182	60305 Nighthawk Rd	Bend	OR	97702	Phase II Funded Census Block	12/31/2015	1	
410170019024043	5163	535163	43.992181	-121.249985	Night Hawk Rd	Bend	OR		Phase II Funded Census Block	12/31/2015	1	
410170019024043	5163	535163	43.992200	-121.252470	21432 Back Aly	Bend	OR	97702	Phase II Funded Census Block	12/31/2015	1	
410170019024043	5163	535163	43.992202	-121.252867		Bend	OR		Phase II Funded Census Block	12/31/2015	1	
410170019024043	5163	535163	43.993000	-121.251160	Back Alley St		OR		Phase II Funded Census Block	12/31/2015	1	
410170019024043	5163	535163	43.993086	-121.252294	Back Alley St		OR		Phase II Funded Census Block	12/31/2015	1	
410170021004015	5163	535163	44.004766	-121.328701	19872 Rocking Horse Rd	Bend	OR	97702	Phase II Funded Census Block	12/31/2015	1	
410170021004015	5163	535163	44.004766	-121.328701	19872 Rocking Horse Rd	Bend	OR	97702	Phase II Funded Census Block	12/31/2015	4	MDU
410170021004015	5163	535163	44.004766	-121.328701	19872 Rocking Horse Rd	Bend	OR	97702	Phase II Funded Census Block	12/31/2015	1	
410390001004096	5163	535163	44.113691	-122.434736	49185 McKenzie Hwy	Vida	OR	97488	Phase II Funded Census Block	12/31/2015	1	
410390001004096	5163	535163	44.112842	-122.432687	49209 McKenzie Hwy	Vida	OR	97488	Phase II Funded Census Block	12/31/2015	1	
410390001004096	5163	535163	44.112653	-122.433277	49215 McKenzie Hwy	Vida	OR	97488	Phase II Funded Census Block	12/31/2015	1	
410390001004096	5163	535163	44.112470	-122.432879	49221 McKenzie Hwy	Vida	OR	97488	Phase II Funded Census Block	12/31/2015	1	
410390001004096	5163	535163	44.113259	-122.433531	49195 McKenzie Hwy	Vida	OR	97488	Phase II Funded Census Block	12/31/2015	3	MDU
410390001004096	5163	535163	44.113250	-122.433512	49201 McKenzie Hwy	Vida	OR	97488	Phase II Funded Census Block	12/31/2015	1	
410390001004096	5163	535163	44.112341	-122.432289	49229 McKenzie Hwy	Vida	OR	97488	Phase II Funded Census Block	12/31/2015	1	
410390001004096	5163	535163	44.112072	-122.431777	49243 McKenzie Hwy	Vida	OR	97488	Phase II Funded Census Block	12/31/2015	1	
410390001004096	5163	535163	44.110379	-122.431068	49273 McKenzie Hwy	Vida	OR	97488	Phase II Funded Census Block	12/31/2015	1	
410390001004096	5163	535163	44.110371	-122.431049	49299 McKenzie Hwy	Vida	OR	97488	Phase II Funded Census Block	12/31/2015	1	
410390001004096	5163	535163	44.110986	-122.431381	49259 McKenzie Hwy	Vida	OR	97488	Phase II Funded Census Block	12/31/2015	2	MDU
410390001004096	5163	535163	44.110986	-122.431381	49259 McKenzie Hwy	Vida	OR	97488	Phase II Funded Census Block	12/31/2015	1	
410390001004096	5163	535163	44.111574	-122.431446	49251 McKenzie Hwy	Vida	OR	97488	Phase II Funded Census Block	12/31/2015	1	
410390001004096	5163	535163	44.110274	-122.430147	49333 Eagle Rock Pl	Vida	OR	97488	Phase II Funded Census Block	12/31/2015	1	
410390001004096	5163	535163	44.111357	-122.430221	49339 Eagle Rock Pl	Vida	OR	97488	Phase II Funded Census Block	12/31/2015	2	MDU
410390001004096	5163	535163	44.112333	-122.430104	49341 Eagle Rock Pl	Vida	OR	97488	Phase II Funded Census Block	12/31/2015	1	
410390001004096	5163	535163	44.112327	-122.430089	49355 Eagle Rock Pl	Vida	OR	97488	Phase II Funded Census Block	12/31/2015	1	
410390001004096	5163	535163	44.110289	-122.429200	49336 Eagle Rock Pl	Vida	OR	97488	Phase II Funded Census Block	12/31/2015	1	
410390001004096	5163	535163	44.110289	-122.429200	49336 Eagle Rock Pl	Vida	OR	97488	Phase II Funded Census Block	12/31/2015	1	
410390001004096	5163	535163	44.111262	-122.429091	49344 Eagle Rock Pl	Vida	OR	97488	Phase II Funded Census Block	12/31/2015	1	
410390001004096	5163	535163	44.110470	-122.428029	89667 Eagle Rock Dr	Vida	OR	97488	Phase II Funded Census Block	12/31/2015	3	MDU
410390001004096	5163	535163	44.110470	-122.428029	89667 Eagle Rock Dr	Vida	OR	97488	Phase II Funded Census Block	12/31/2015	1	
410390001004096	5163	535163	44.111247	-122.428117	49360 Eagle Rock Pl	Vida	OR	97488	Phase II Funded Census Block	12/31/2015	1	
410390001004096	5163	535163	44.112340	-122.428277	49363 Eagle Rock Pl	Vida	OR	97488	Phase II Funded Census Block	12/31/2015	1	
410390001004096	5163	535163	44.111283	-122.427101	49400 Eagle Rock Pl	Vida	OR	97488	Phase II Funded Census Block	12/31/2015	1	
410390001004096	5163	535163	44.111053	-122.426155	49459 McKenzie Hwy	Vida	OR	97488	Phase II Funded Census Block	12/31/2015	1	
410390001004096	5163	535163	44.111053	-122.426155	49459 McKenzie Hwy	Vida	OR	97488	Phase II Funded Census Block	12/31/2015	1	
410390001004096	5163	535163	44.111047	-122.426141	49415 Eagle Rock Pl	Vida	OR	97488	Phase II Funded Census Block	12/31/2015	1	
410390001004096	5163	535163	44.111047	-122.426141	49415 Eagle Rock Pl	Vida	OR	97488	Phase II Funded Census Block	12/31/2015	1	
410390001004096	5163	535163	44.112319	-122.427344	49391 Eagle Rock Pl	Vida	OR	97488	Phase II Funded Census Block	12/31/2015	1	
410390001004096	5163	535163	44.112317	-122.426394	49410 Eagle Rock Pl	Vida	OR	97488	Phase II Funded Census Block	12/31/2015	1	
410390001004096	5163	535163	44.111717	-122.424614	49491 McKenzie Hwy	Vida	OR	97488	Phase II Funded Census Block	12/31/2015	2	MDU
410390001004096	5163	535163	44.112043	-122.423904	49513 McKenzie Hwy	Vida	OR	97488	Phase II Funded Census Block	12/31/2015	1	
410390001004096	5163	535163	44.112037	-122.423889	49525 McKenzie Hwy	Vida	OR	97488	Phase II Funded Census Block	12/31/2015	2	MDU

Please use this tab to report Geocoded Information for locations newly built to in the prior calendar year (FCC 14-190, Paragraph 125)

15-Digit Census Block Code	NECA assigned operating company code (OCN)	Study Area Code (SAC)	Latitude (to six decimal places)	Longitude (to six decimal places)	Street address	City	State	Zip Code	Phase II-funded block or extremely high-cost census	Date of deployment	Number of Units	Explanation (if # of units exceeds 1; e.g., a multi-dwelling unit)
410390001004096	5163	535163	44.112027	-122.423889	49525 McKenzie Hwy	Vida	OR	97488	Phase II Funded Census Block	12/31/2015	1	
410390001004096	5163	535163	44.112487	-122.423665	49527 McKenzie Hwy	Vida	OR	97488	Phase II Funded Census Block	12/31/2015	1	
410390001004096	5163	535163	44.113661	-122.422848	49539 McKenzie Hwy	Vida	OR	97488	Phase II Funded Census Block	12/31/2015	1	
410390001004096	5163	535163	44.114281	-122.422751	49545 McKenzie Hwy	Vida	OR	97488	Phase II Funded Census Block	12/31/2015	1	
410390001004096	5163	535163	44.114903	-122.422590	49549 McKenzie Hwy	Vida	OR	97488	Phase II Funded Census Block	12/31/2015	1	
410390001004096	5163	535163	44.115406	-122.422430	49553 McKenzie Hwy	Vida	OR	97488	Phase II Funded Census Block	12/31/2015	1	
410390001004096	5163	535163	44.115778	-122.422749	49557 McKenzie Hwy	Vida	OR	97488	Phase II Funded Census Block	12/31/2015	1	
410390001004096	5163	535163	44.116382	-122.422513	49561 McKenzie Hwy	Vida	OR	97488	Phase II Funded Census Block	12/31/2015	2	MDU
410390001004096	5163	535163	44.116777	-122.422462	49565 McKenzie Hwy	Vida	OR	97488	Phase II Funded Census Block	12/31/2015	1	
410390001004096	5163	535163	44.117044	-122.422373	49569 McKenzie Hwy	Vida	OR	97488	Phase II Funded Census Block	12/31/2015	1	
410390001004096	5163	535163	44.117727	-122.421576	49589 McKenzie Hwy	Vida	OR	97488	Phase II Funded Census Block	12/31/2015	1	
410390001004096	5163	535163	44.118261	-122.421153	49595 McKenzie Hwy	Vida	OR	97488	Phase II Funded Census Block	12/31/2015	1	
410390001004096	5163	535163	44.118833	-122.420692	49615 McKenzie Hwy	Vida	OR	97488	Phase II Funded Census Block	12/31/2015	1	
410390001004096	5163	535163	44.118924	-122.419172	49625 McKenzie Hwy	Vida	OR	97488	Phase II Funded Census Block	12/31/2015	1	
410390001004096	5163	535163	44.119749	-122.419894	49631 McKenzie Hwy	Vida	OR	97488	Phase II Funded Census Block	12/31/2015	1	
410390001004096	5163	535163	44.120451	-122.417163	49687 McKenzie Hwy	Vida	OR	97488	Phase II Funded Census Block	12/31/2015	1	
410390001004096	5163	535163	44.120442	-122.417144	49701 McKenzie Hwy	Vida	OR	97488	Phase II Funded Census Block	12/31/2015	3	MDU
410390001004096	5163	535163	44.120442	-122.417144	49701 McKenzie Hwy	Vida	OR	97488	Phase II Funded Census Block	12/31/2015	1	
410390001004096	5163	535163	44.120686	-122.415589	49733 McKenzie Hwy	Vida	OR	97488	Phase II Funded Census Block	12/31/2015	6	MDU
410390001004100	5163	535163	44.114440	-122.421694	49554 McKenzie Hwy	Vida	OR	97488	Phase II Funded Census Block	12/31/2015	1	
410390001004100	5163	535163	44.114440	-122.421694	49554 McKenzie Hwy	Vida	OR	97488	Phase II Funded Census Block	12/31/2015	1	
410390001004100	5163	535163	44.114711	-122.421649	49556 McKenzie Hwy	Vida	OR	97488	Phase II Funded Census Block	12/31/2015	1	
410390001004100	5163	535163	44.114979	-122.421567	49558 McKenzie Hwy	Vida	OR	97488	Phase II Funded Census Block	12/31/2015	1	
410390001004100	5163	535163	44.115262	-122.421502	49562 McKenzie Hwy	Vida	OR	97488	Phase II Funded Census Block	12/31/2015	1	
410390001004100	5163	535163	44.117800	-122.419561	49600 McKenzie Hwy	Vida	OR	97488	Phase II Funded Census Block	12/31/2015	1	
410390001004100	5163	535163	44.118253	-122.419401	49624 McKenzie Hwy	Vida	OR	97488	Phase II Funded Census Block	12/31/2015	1	
410390001004100	5163	535163	44.118549	-122.418952	49630 McKenzie Hwy	Vida	OR	97488	Phase II Funded Census Block	12/31/2015	2	MDU
410390001004100	5163	535163	44.118549	-122.418952	49630 McKenzie Hwy	Vida	OR	97488	Phase II Funded Census Block	12/31/2015	1	
410390001004100	5163	535163	44.120264	-122.415752	49730 McKenzie Hwy	Vida	OR	97488	Phase II Funded Census Block	12/31/2015	1	
410390001004100	5163	535163	44.120501	-122.415286	49742 McKenzie Hwy	Vida	OR	97488	Phase II Funded Census Block	12/31/2015	1	
410390001004100	5163	535163	44.120580	-122.415025	49748 McKenzie Hwy	Vida	OR	97488	Phase II Funded Census Block	12/31/2015	1	
410390001004100	5163	535163	44.120672	-122.414892	49752 McKenzie Hwy	Vida	OR	97488	Phase II Funded Census Block	12/31/2015	1	
410390001004100	5163	535163	44.120759	-122.414502	49760 McKenzie Hwy	Vida	OR	97488	Phase II Funded Census Block	12/31/2015	1	
410390001004100	5163	535163	44.120854	-122.414232	49766 McKenzie Hwy	Vida	OR	97488	Phase II Funded Census Block	12/31/2015	1	
410390001004100	5163	535163	44.121086	-122.413771	49790 McKenzie Hwy	Vida	OR	97488	Phase II Funded Census Block	12/31/2015	1	
410390001004100	5163	535163	44.121399	-122.413091	49798 McKenzie Hwy	Vida	OR	97488	Phase II Funded Census Block	12/31/2015	2	MDU
410390001004102	5163	535163	44.115719	-122.449706	48791 McKenzie Hwy	Vida	OR	97488	Phase II Funded Census Block	12/31/2015	1	
410390001004106	5163	535163	44.110432	-122.425349	49448 McKenzie Hwy	Vida	OR	97488	Phase II Funded Census Block	12/31/2015	1	
410390001004106	5163	535163	44.110432	-122.425349	49448 McKenzie Hwy	Vida	OR	97488	Phase II Funded Census Block	12/31/2015	1	
410390001004106	5163	535163	44.107929	-122.425330	49410 McKenzie Hwy	Vida	OR	97488	Phase II Funded Census Block	12/31/2015	1	
410390001004106	5163	535163	44.108635	-122.424979	49430 McKenzie Hwy	Vida	OR	97488	Phase II Funded Census Block	12/31/2015	1	
410390001004106	5163	535163	44.108924	-122.424689	49440 McKenzie Hwy	Vida	OR	97488	Phase II Funded Census Block	12/31/2015	1	
410390001004106	5163	535163	44.109863	-122.424858	49460 McKenzie Hwy	Vida	OR	97488	Phase II Funded Census Block	12/31/2015	2	MDU
410390001004106	5163	535163	44.109863	-122.424858	49460 McKenzie Hwy	Vida	OR	97488	Phase II Funded Census Block	12/31/2015	1	
410390001004106	5163	535163	44.110262	-122.424300	49480 McKenzie Hwy	Vida	OR	97488	Phase II Funded Census Block	12/31/2015	1	
410390001004106	5163	535163	44.110708	-122.423715	49482 McKenzie Hwy	Vida	OR	97488	Phase II Funded Census Block	12/31/2015	1	
410390001004106	5163	535163	44.110708	-122.423715	49482 McKenzie Hwy	Vida	OR	97488	Phase II Funded Census Block	12/31/2015	1	
410390001004106	5163	535163	44.111220	-122.423166	49504 McKenzie Hwy	Vida	OR	97488	Phase II Funded Census Block	12/31/2015	1	
410390001004106	5163	535163	44.111220	-122.423166	49504 McKenzie Hwy	Vida	OR	97488	Phase II Funded Census Block	12/31/2015	1	
410390001004106	5163	535163	44.110933	-122.422880	49498 McKenzie Hwy	Vida	OR	97488	Phase II Funded Census Block	12/31/2015	1	
410390001004106	5163	535163	44.111623	-122.422825	49514 McKenzie Hwy	Vida	OR	97488	Phase II Funded Census Block	12/31/2015	1	
410390001004106	5163	535163	44.111617	-122.422820	49524 McKenzie Hwy	Vida	OR	97488	Phase II Funded Census Block	12/31/2015	1	
410390001004106	5163	535163	44.112404	-122.422313	49528 McKenzie Hwy	Vida	OR	97488	Phase II Funded Census Block	12/31/2015	1	
410390001004106	5163	535163	44.112404	-122.422313	49528 McKenzie Hwy	Vida	OR	97488	Phase II Funded Census Block	12/31/2015	1	
410390001004107	5163	535163	44.113907	-122.460078	48582 McKenzie Hwy	Vida	OR	97488	Phase II Funded Census Block	12/31/2015	1	
410390001004107	5163	535163	44.113416	-122.459440	48588 McKenzie Hwy	Vida	OR	97488	Phase II Funded Census Block	12/31/2015	1	
410390001004107	5163	535163	44.113488	-122.456341	48690 McKenzie Hwy	Vida	OR	97488	Phase II Funded Census Block	12/31/2015	1	
410390001004107	5163	535163	44.114222	-122.460415	48570 McKenzie Hwy	Vida	OR	97488	Phase II Funded Census Block	12/31/2015	1	
410390001004107	5163	535163	44.114216	-122.460401	48560 McKenzie Hwy	Vida	OR	97488	Phase II Funded Census Block	12/31/2015	1	
410390001004107	5163	535163	44.115217	-122.461008	48554 McKenzie Hwy	Vida	OR	97488	Phase II Funded Census Block	12/31/2015	1	
410390001004107	5163	535163	44.114155	-122.450762	48808 McKenzie Hwy	Vida	OR	97488	Phase II Funded Census Block	12/31/2015	1	
410359705001003	2360	532361	42.414142	-121.103916	Briscol St		OR		Phase II Funded Census Block	12/31/2015	1	
410359705001003	2360	532361	42.414142	-121.103916	Briscol St		OR		Phase II Funded Census Block	12/31/2015	1	
410359705001003	2360	532361	42.414142	-121.103916	Briscol St		OR		Phase II Funded Census Block	12/31/2015	1	
410359705001003	2360	532361	42.413910	-121.104135	Briscol St		OR		Phase II Funded Census Block	12/31/2015	4	MDU
410359705001003	2360	532361	42.413910	-121.104135	Briscol St		OR		Phase II Funded Census Block	12/31/2015	1	
410359705001003	2360	532361	42.413910	-121.104135	Briscol St		OR		Phase II Funded Census Block	12/31/2015	1	
410359705001479	2360	532361	42.396169	-121.045533	Walker St		OR		Phase II Funded Census Block	12/31/2015	1	
410359705001479	2360	532361	42.393983	-121.044516	Crane St		OR		Phase II Funded Census Block	12/31/2015	1	
410359705001479	2360	532361	42.393588	-121.044683	Crane St		OR		Phase II Funded Census Block	12/31/2015	1	
410359705001484	2360	532361	42.400359	-121.045867	Axe Ave		OR		Phase II Funded Census Block	12/31/2015	1	
410359705002525	2360	532361	42.396055	-121.040189	19107 Smith St	Bly	OR	97622	Phase II Funded Census Block	12/31/2015	1	
410359705002899	2360	532361	42.385385	-121.045362	18269 Qlidis Dr	Bly	OR	97622	Phase II Funded Census Block	12/31/2015	1	
410359705002899	2360	532361	42.385679	-121.044747	18307 Qlidis Dr	Bly	OR	97622	Phase II Funded Census Block	12/31/2015	1	
410359705002899	2360	532361	42.385835	-121.044420	18311 Qlidis Dr	Bly	OR	97622	Phase II Funded Census Block	12/31/2015	1	
410359705002899	2360	532361	42.386394	-121.043747	18419 Qlidis Dr	Bly	OR	97622	Phase II Funded Census Block	12/31/2015	1	
410359705002899	2360	532361	42.389490	-121.042063	18661 Edler St	Bly	OR	97622	Phase II Funded Census Block	12/31/2015	1	
410359705002901	2360	532361	42.384031	-121.048664	61220 Writam Ct	Bly	OR	97622	Phase II Funded Census Block	12/31/2015	1	
410359705002901	2360	532361	42.385743	-121.045640	61218 Kiyem Ct	Bly	OR	97622	Phase II Funded Census Block	12/31/2015	1	
410359705002901	2360	532361	42.387506	-121.045427	18549 Kotya Ln	Bly	OR	97622	Phase II Funded Census Block	12/31/2015	1	
410259601001665	2360	532361	43.588272	-119.099318	Arnitz Rd		OR		Phase II Funded Census Block	12/31/2015	1	
410259601001737	2360	532361	43.613145	-119.052241	30413 Windmill Ln	Burns	OR	97720	Phase II Funded Census Block	12/31/2015	1	
410259601001743	2360	532361	43.592519	-119.055174	N Alvord Ave		OR		Phase II Funded Census Block	12/31/2015	1	

Please use this tab to report Geocoded Information for locations newly built to in the prior calendar year (FCC 14-190, Paragraph 125)

15-Digit Census Block Code	NECA assigned operating company code (OCN)	Study Area Code (SAC)	Latitude (to six decimal places)	Longitude (to six decimal places)	Street address	City	State	Zip Code	Phase II-funded block or extremely high-cost census block	Date of deployment	Number of Units	Explanation (if # of units exceeds 1; e.g., a multi-dwelling unit)
410259601001743	2360	532361	43.592563	-119.054844	N Broadway Ave		OR		Phase II Funded Census Block	12/31/2015	1	
410259601001743	2360	532361	43.592519	-119.055174	N Alvard Ave		OR		Phase II Funded Census Block	12/31/2015	2	MDU
410259601001743	2360	532361	43.592563	-119.054844	N Broadway Ave		OR		Phase II Funded Census Block	12/31/2015	1	
410259601001743	2360	532361	43.593054	-119.055964	W E St		OR		Phase II Funded Census Block	12/31/2015	1	
410259601001743	2360	532361	43.593526	-119.054868	Foley Dr		OR		Phase II Funded Census Block	12/31/2015	1	
410259601001743	2360	532361	43.593454	-119.056391	1021 N Buena Vista Ave	Burns	OR	97720	Phase II Funded Census Block	12/31/2015	1	
410259601001743	2360	532361	43.593741	-119.057010	W F St		OR		Phase II Funded Census Block	12/31/2015	1	
410259601001743	2360	532361	43.594329	-119.055896	Foley Dr		OR		Phase II Funded Census Block	12/31/2015	1	
410259601001743	2360	532361	43.593701	-119.058088	W F St		OR		Phase II Funded Census Block	12/31/2015	1	
410259601001743	2360	532361	43.594324	-119.057454	1025 N Court Ave	Burns	OR	97720	Phase II Funded Census Block	12/31/2015	1	
410259601001743	2360	532361	43.594388	-119.057767	1032 N Court Ave	Burns	OR	97720	Phase II Funded Census Block	12/31/2015	1	
410259601001743	2360	532361	43.594986	-119.056514	Foley Dr		OR		Phase II Funded Census Block	12/31/2015	1	
410259601001743	2360	532361	43.594324	-119.058501	1030 N Diamond Ave	Burns	OR	97720	Phase II Funded Census Block	12/31/2015	3	MDU
410259601001743	2360	532361	43.594324	-119.058816	N Diamond Ave		OR		Phase II Funded Census Block	12/31/2015	1	
410259601001743	2360	532361	43.594199	-119.059290	1027 N Egan Ave	Burns	OR	97720	Phase II Funded Census Block	12/31/2015	1	
410259601001743	2360	532361	43.593099	-119.058602	N Diamond Ave		OR		Phase II Funded Census Block	12/31/2015	1	
410259601001743	2360	532361	43.595975	-119.057424	Foley Dr		OR		Phase II Funded Census Block	12/31/2015	1	
410259601001743	2360	532361	43.595050	-119.060939	Valley View St		OR		Phase II Funded Census Block	12/31/2015	1	
410259601001743	2360	532361	43.594379	-119.061899	543 W G St	Burns	OR	97720	Phase II Funded Census Block	12/31/2015	1	
410259601001743	2360	532361	43.592680	-119.062988	W F St		OR		Phase II Funded Census Block	12/31/2015	1	
410259601001743	2360	532361	43.589304	-119.061733	536 N Grand Ave	Burns	OR	97720	Phase II Funded Census Block	12/31/2015	1	
410259601001743	2360	532361	43.593498	-119.064320	1220 N Imperial Ave	Burns	OR	97720	Phase II Funded Census Block	12/31/2015	1	
410259601001743	2360	532361	43.594324	-119.064295	N Imperial Ave		OR		Phase II Funded Census Block	12/31/2015	1	
410259601001743	2360	532361	43.595131	-119.064311	N Imperial Ave		OR		Phase II Funded Census Block	12/31/2015	1	
410259601001743	2360	532361	43.587751	-119.063945	W Jefferson St		OR		Phase II Funded Census Block	12/31/2015	1	
410259601001743	2360	532361	43.587421	-119.063694	W Jefferson St		OR		Phase II Funded Census Block	12/31/2015	1	
410259601001743	2360	532361	43.586832	-119.064808	228 N Imperial Ave	Burns	OR	97720	Phase II Funded Census Block	12/31/2015	1	
410259601001743	2360	532361	43.593054	-119.055964	116 W E St	Burns	OR	97720	Phase II Funded Census Block	12/31/2015	1	
410259601001743	2360	532361	43.593526	-119.054868	Foley Dr		OR		Phase II Funded Census Block	12/31/2015	1	
410259601001743	2360	532361	43.593454	-119.056391	N Buena Vista Ave		OR		Phase II Funded Census Block	12/31/2015	1	
410259601001743	2360	532361	43.593741	-119.057010	W F St		OR		Phase II Funded Census Block	12/31/2015	1	
410259601001743	2360	532361	43.594329	-119.055896	Foley Dr		OR		Phase II Funded Census Block	12/31/2015	1	
410259601001743	2360	532361	43.593701	-119.058088	W F St		OR		Phase II Funded Census Block	12/31/2015	1	
410259601001743	2360	532361	43.594324	-119.057454	1022 N Court Ave	Burns	OR	97720	Phase II Funded Census Block	12/31/2015	1	
410259601001743	2360	532361	43.594388	-119.057767	1031 N Court Ave	Burns	OR	97720	Phase II Funded Census Block	12/31/2015	1	
410259601001743	2360	532361	43.594986	-119.056514	Foley Dr		OR		Phase II Funded Census Block	12/31/2015	1	
410259601001743	2360	532361	43.594324	-119.058501	N Diamond Ave		OR		Phase II Funded Census Block	12/31/2015	1	
410259601001743	2360	532361	43.594324	-119.058816	1099 N Diamond Ave	Burns	OR	97720	Phase II Funded Census Block	12/31/2015	1	
410259601001743	2360	532361	43.594199	-119.059290	1058 N Egan Ave	Burns	OR	97720	Phase II Funded Census Block	12/31/2015	9	MDU
410259601001743	2360	532361	43.595090	-119.058602	N Diamond Ave		OR		Phase II Funded Census Block	12/31/2015	1	
410259601001743	2360	532361	43.595050	-119.060939	517 Valley View St	Burns	OR	97720	Phase II Funded Census Block	12/31/2015	1	
410259601001743	2360	532361	43.594379	-119.061899	W G St		OR		Phase II Funded Census Block	12/31/2015	1	
410259601001743	2360	532361	43.589304	-119.061733	N Grand Ave		OR		Phase II Funded Census Block	12/31/2015	1	
410259601001762	2360	532361	43.595753	-119.054314	1079 N Broadway Ave	Burns	OR	97720	Phase II Funded Census Block	12/31/2015	1	
410259601001762	2360	532361	43.595753	-119.054471	1031 N Broadway Ave	Burns	OR	97720	Phase II Funded Census Block	12/31/2015	1	
410259601001762	2360	532361	43.596969	-119.054309	1190 N Broadway Ave	Burns	OR	97720	Phase II Funded Census Block	12/31/2015	1	
410259601001762	2360	532361	43.596969	-119.054466	1161 N Broadway Ave	Burns	OR	97720	Phase II Funded Census Block	12/31/2015	1	
410259601001762	2360	532361	43.597772	-119.053825	Row A		OR		Phase II Funded Census Block	12/31/2015	2	MDU
410259601001762	2360	532361	43.597797	-119.054967	1311 N Broadway Ave	Burns	OR	97720	Phase II Funded Census Block	12/31/2015	1	
410259601001762	2360	532361	43.597750	-119.054812	1265 N Broadway Ave		OR		Phase II Funded Census Block	12/31/2015	1	
410259601001762	2360	532361	43.597882	-119.054388	1260 N Broadway Ave	Burns	OR	97720	Phase II Funded Census Block	12/31/2015	1	
410259601001762	2360	532361	43.597608	-119.054388	1246 N Broadway Ave	Burns	OR	97720	Phase II Funded Census Block	12/31/2015	1	
410259601001762	2360	532361	43.598429	-119.053825	Row C		OR		Phase II Funded Census Block	12/31/2015	1	
410259601001762	2360	532361	43.596564	-119.054310	1142 N Broadway Ave	Burns	OR	97720	Phase II Funded Census Block	12/31/2015	1	
410259601001762	2360	532361	43.596564	-119.054468	1145 N Broadway Ave	Burns	OR	97720	Phase II Funded Census Block	12/31/2015	1	
410259601001762	2360	532361	43.597322	-119.054940	1251 N Broadway Ave		OR		Phase II Funded Census Block	12/31/2015	1	
410259601001762	2360	532361	43.598186	-119.054308	1318 N Broadway Ave	Burns	OR	97720	Phase II Funded Census Block	12/31/2015	31	MDU
410259601001762	2360	532361	43.598186	-119.054466	1318 N Broadway Ave	Burns	OR	97720	Phase II Funded Census Block	12/31/2015	1	
410259601001762	2360	532361	43.598952	-119.049340			OR		Phase II Funded Census Block	12/31/2015	1	
410259601001762	2360	532361	43.599115	-119.049213			OR		Phase II Funded Census Block	12/31/2015	1	
410259601001762	2360	532361	43.599338	-119.049401			OR		Phase II Funded Census Block	12/31/2015	1	
410259601001762	2360	532361	43.599477	-119.049265			OR		Phase II Funded Census Block	12/31/2015	1	
410259601001762	2360	532361	43.596997	-119.051549	1220 Seneca Dr	Burns	OR	97720	Phase II Funded Census Block	12/31/2015	1	
410259601001762	2360	532361	43.599812	-119.048860			OR		Phase II Funded Census Block	12/31/2015	1	
410259601001762	2360	532361	43.597962	-119.049965	1210 Seneca Dr	Burns	OR	97720	Phase II Funded Census Block	12/31/2015	1	
410259601001762	2360	532361	43.595753	-119.054314	1085 N Broadway Ave	Burns	OR	97720	Phase II Funded Census Block	12/31/2015	1	
410259601001762	2360	532361	43.595753	-119.054471	1053 N Broadway Ave	Burns	OR	97720	Phase II Funded Census Block	12/31/2015	1	
410259601001762	2360	532361	43.596969	-119.054309	1234 N Broadway Ave	Burns	OR	97720	Phase II Funded Census Block	12/31/2015	1	
410259601001762	2360	532361	43.596969	-119.054466	1235 N Broadway Ave	Burns	OR	97720	Phase II Funded Census Block	12/31/2015	1	
410259601001762	2360	532361	43.597772	-119.053825	Row A		OR		Phase II Funded Census Block	12/31/2015	1	
410259601002002	2360	532361	43.583964	-119.050560	S Date Ave		OR		Phase II Funded Census Block	12/31/2015	1	
410259601002002	2360	532361	43.584441	-119.050476	S Date Ave		OR		Phase II Funded Census Block	12/31/2015	1	
410259601002013	2360	532361	43.585758	-119.051574	E Monroe St		OR		Phase II Funded Census Block	12/31/2015	2	MDU
410259601002013	2360	532361	43.585758	-119.051574	E Monroe St		OR		Phase II Funded Census Block	12/31/2015	1	
410259601002013	2360	532361	43.585758	-119.051574	E Monroe St		OR		Phase II Funded Census Block	12/31/2015	1	
410259601004012	2360	532361	43.586577	-119.057517	N Court Ave		OR		Phase II Funded Census Block	12/31/2015	1	
410259601004028	2360	532361	43.584462	-119.066198	S Kearney Ave		OR		Phase II Funded Census Block	12/31/2015	1	
410259601004028	2360	532361	43.584462	-119.066198	S Kearney Ave		OR		Phase II Funded Census Block	12/31/2015	1	
410259601004028	2360	532361	43.585444	-119.064533	768 W Monroe St	Burns	OR	97720	Phase II Funded Census Block	12/31/2015	1	
410259601004039	2360	532361	43.580263	-119.068839	1326 Hines Blvd	Burns	OR	97720	Phase II Funded Census Block	12/31/2015	1	
410259601005003	2360	532361	43.601373	-119.046437			OR		Phase II Funded Census Block	12/31/2015	1	
410430305001049	2395	532361	44.421573	-123.021075	34246 Powell Hills Loop	Shedd	OR	97377	Phase II Funded Census Block	12/31/2015	1	
410430305001049	2395	532361	44.421573	-123.021075	34246 Powell Hills Loop	Shedd	OR	97377	Phase II Funded Census Block	12/31/2015	1	

Please use this tab to report Geocoded Information for locations newly built to in the prior calendar year (FCC 14-190, Paragraph 125)

15-Digit Census Block Code	NECA assigned operating company code (OCN)	Study Area Code (SAC)	Latitude (to six decimal places)	Longitude (to six decimal places)	Street address	City	State	Zip Code	Phase II-funded block or extremely high-cost census block	Date of deployment	Number of Units	Explanation (if # of units exceeds 1, e.g., a multi-dwelling unit)
410430305002000	2395	532361	44.394843	-122.925879	36685 Mountain Home Dr	Brownsville	OR	97327	Phase II Funded Census Block	12/31/2015	3	MDU
410430305002016	2395	532361	44.386795	-122.939308	36255 Northern Dr	Brownsville	OR	97327	Phase II Funded Census Block	12/31/2015	3	MDU
410430305003020	2395	532361	44.386195	-122.985925	404 Washburn St	Brownsville	OR	97327	Phase II Funded Census Block	12/31/2015	1	
410430305003020	2395	532361	44.386195	-122.985925	404 Washburn St	Brownsville	OR	97327	Phase II Funded Census Block	12/31/2015	1	
410430305003030	2395	532361	44.386733	-122.985970	105 W Bishop Way	Brownsville	OR	97327	Phase II Funded Census Block	12/31/2015	1	
410430305003031	2395	532361	44.387876	-122.986052	216 Washburn St	Brownsville	OR	97327	Phase II Funded Census Block	12/31/2015	1	
410430305003031	2395	532361	44.387876	-122.986052	216 Washburn St	Brownsville	OR	97327	Phase II Funded Census Block	12/31/2015	1	
410430305003031	2395	532361	44.388728	-122.986233	178 Washburn St	Brownsville	OR	97327	Phase II Funded Census Block	12/31/2015	1	
410430305003031	2395	532361	44.388767	-122.986202	168 Washburn St	Brownsville	OR	97327	Phase II Funded Census Block	12/31/2015	1	
410430305003031	2395	532361	44.387876	-122.986052	216 Washburn St	Brownsville	OR	97327	Phase II Funded Census Block	12/31/2015	1	
410430305003031	2395	532361	44.388131	-122.985819	184 Washburn St	Brownsville	OR	97327	Phase II Funded Census Block	12/31/2015	1	
410430305003031	2395	532361	44.388515	-122.985830	158 Washburn St	Brownsville	OR	97327	Phase II Funded Census Block	12/31/2015	1	
410430305003031	2395	532361	44.387298	-122.985838	222 Washburn St	Brownsville	OR	97327	Phase II Funded Census Block	12/31/2015	1	
410430305003031	2395	532361	44.388131	-122.985819	186 Washburn St	Brownsville	OR	97327	Phase II Funded Census Block	12/31/2015	1	
410430305003031	2395	532361	44.388515	-122.985830	159 Washburn St	Brownsville	OR	97327	Phase II Funded Census Block	12/31/2015	1	
410319603022001	5163	535163	44.594985	-121.170170	500 Jefferson Ave	Metolius	OR	97741	Phase II Funded Census Block	12/31/2015	1	
410319603022001	5163	535163	44.594985	-121.170170	500 Jefferson Ave	Metolius	OR	97741	Phase II Funded Census Block	12/31/2015	1	
410319603022001	5163	535163	44.594985	-121.170170	500 Jefferson Ave	Metolius	OR	97741	Phase II Funded Census Block	12/31/2015	1	
410319603022001	5163	535163	44.594985	-121.170170	500 Jefferson Ave	Metolius	OR	97741	Phase II Funded Census Block	12/31/2015	1	
410319603022001	5163	535163	44.594985	-121.170170	500 Jefferson Ave	Metolius	OR	97741	Phase II Funded Census Block	12/31/2015	1	
410319603022001	5163	535163	44.594985	-121.170170	500 Jefferson Ave	Metolius	OR	97741	Phase II Funded Census Block	12/31/2015	1	
410319603022003	5163	535163	44.594985	-121.170170	500 Jefferson Ave	Metolius	OR	97741	Phase II Funded Census Block	12/31/2015	1	
410319603022019	5163	535163	44.594207	-121.175832	2383 SW Dover Ln	Madras	OR	97741	Phase II Funded Census Block	12/31/2015	1	
410319603022019	5163	535163	44.594207	-121.175832	2383 SW Dover Ln	Madras	OR	97741	Extremely High-Cost Census Blo	12/31/2015	1	
410319603022020	5163	535163	44.596364	-121.177593	2326 SW Dover Ln	Madras	OR	97741	Extremely High-Cost Census Blo	12/31/2015	1	
410319603022020	5163	535163	44.596364	-121.177593	2326 SW Dover Ln	Madras	OR	97741	Extremely High-Cost Census Blo	12/31/2015	1	
410319603022020	5163	535163	44.596364	-121.177593	2326 SW Dover Ln	Madras	OR	97741	Extremely High-Cost Census Blo	12/31/2015	1	
410319603022020	5163	535163	44.596364	-121.177593	2326 SW Dover Ln	Madras	OR	97741	Extremely High-Cost Census Blo	12/31/2015	1	
410319603022021	5163	535163	44.596060	-121.194421	3151 SW Galloway Dr	Madras	OR	97741	Phase II Funded Census Block	12/31/2015	1	
410319603022021	5163	535163	44.596064	-121.182156	2533 SW Dover Ln	Madras	OR	97741	Phase II Funded Census Block	12/31/2015	1	
410319603022061	5163	535163	44.578480	-121.181395	5 Wureka Ln	Madras	OR	97741	Phase II Funded Census Block	12/31/2015	1	
410319603022080	5163	535163	44.585964	-121.160682	3470 SW Bear Dr	Madras	OR	97741	Phase II Funded Census Block	12/31/2015	1	
410319603023091	5163	535163	44.596421	-121.192725	3160 SW Dover Ln	Madras	OR	97741	Phase II Funded Census Block	12/31/2015	1	
410319603023091	5163	535163	44.596421	-121.192725	3160 SW Dover Ln	Madras	OR	97741	Phase II Funded Census Block	12/31/2015	1	
410319603023091	5163	535163	44.603616	-121.186590	2748 SW McKenzie Ln	Madras	OR	97741	Phase II Funded Census Block	12/31/2015	1	
410319603023091	5163	535163	44.600170	-121.183361	2666 SW McKenzie Ln	Madras	OR	97741	Phase II Funded Census Block	12/31/2015	1	
410300002022038	5163	535163	44.536655	-123.322614	6127 SW Plymouth Dr	Corvallis	OR	97333	Phase II Funded Census Block	12/31/2015	1	
410300002022038	5163	535163	44.538019	-123.322502	6015 SW Plymouth Dr	Corvallis	OR	97333	Phase II Funded Census Block	12/31/2015	1	
410300002022038	5163	535163	44.538019	-123.322502	6015 SW Plymouth Dr	Corvallis	OR	97333	Phase II Funded Census Block	12/31/2015	1	
410300002022038	5163	535163	44.537250	-123.322129	6075 SW Plymouth Dr	Corvallis	OR	97333	Phase II Funded Census Block	12/31/2015	1	
410300002022038	5163	535163	44.537929	-123.320922	6005 SW Plymouth Dr	Corvallis	OR	97333	Phase II Funded Census Block	12/31/2015	1	
410300002022038	5163	535163	44.538760	-123.320517	5825 SW Plymouth Dr	Corvallis	OR	97333	Phase II Funded Census Block	12/31/2015	1	
410300009004033	5163	535163	44.571549	-123.316820	5715 NW Oak Creek Dr	Corvallis	OR	97330	Phase II Funded Census Block	12/31/2015	1	
410300009004033	5163	535163	44.571460	-123.316217	5665 NW Oak Creek Dr	Corvallis	OR	97330	Phase II Funded Census Block	12/31/2015	3	MDU
410300009004033	5163	535163	44.571203	-123.314983	5643 NW Oak Creek Dr	Corvallis	OR	97330	Phase II Funded Census Block	12/31/2015	1	
410300102002136	5163	535163	44.600054	-123.316943	3403 NW 60th St	Corvallis	OR	97330	Phase II Funded Census Block	12/31/2015	1	
410300102002136	5163	535163	44.600632	-123.315028	3440 NW Covey Run Rd	Corvallis	OR	97330	Phase II Funded Census Block	12/31/2015	1	
410300102002136	5163	535163	44.601151	-123.314713	3448 NW Covey Run Rd	Corvallis	OR	97330	Phase II Funded Census Block	12/31/2015	1	
410300102002152	5163	535163	44.600811	-123.319700	3410 NW 60th St	Corvallis	OR	97330	Phase II Funded Census Block	12/31/2015	1	
410279501001114	4520	532400	45.660848	-121.897699	Wa-Na-Pa St		OR		Phase II Funded Census Block	12/31/2015	1	
410279501001114	4520	532400	45.660848	-121.897699	Wa-Na-Pa St		OR		Phase II Funded Census Block	12/31/2015	5	MDU
410279501001114	4520	532400	45.660848	-121.897699	Wa-Na-Pa St		OR		Phase II Funded Census Block	12/31/2015	1	
410279501001114	4520	532400	45.660848	-121.897699	Wa-Na-Pa St		OR		Phase II Funded Census Block	12/31/2015	1	
410279501001114	4520	532400	45.660848	-121.897699	Wa-Na-Pa St		OR		Phase II Funded Census Block	12/31/2015	2	MDU
410279501001114	4520	532400	45.660848	-121.897699	Wa-Na-Pa St		OR		Phase II Funded Census Block	12/31/2015	1	
410279501001114	4520	532400	45.660848	-121.897699	Wa-Na-Pa St		OR		Phase II Funded Census Block	12/31/2015	2	MDU
410279501001118	4520	532400	45.662514	-121.893414	820 SW Sadie B Ave	Cascade Locks	OR	97014	Phase II Funded Census Block	12/31/2015	1	
410279501001118	4520	532400	45.662514	-121.893414	820 SW Sadie B Ave	Cascade Locks	OR	97014	Phase II Funded Census Block	12/31/2015	1	
410279501001118	4520	532400	45.662685	-121.893412	810 SW Sadie B Ave	Cascade Locks	OR	97014	Phase II Funded Census Block	12/31/2015	1	
410279501001118	4520	532400	45.661412	-121.893758	SW Moody Ave		OR		Phase II Funded Census Block	12/31/2015	1	
410279501001119	4520	532400	45.662818	-121.893784	805 SW Sadie B Ave	Cascade Locks	OR	97014	Phase II Funded Census Block	12/31/2015	2	MDU
410279501001119	4520	532400	45.662818	-121.893784	805 SW Sadie B Ave	Cascade Locks	OR	97014	Phase II Funded Census Block	12/31/2015	1	
410279501001119	4520	532400	45.662818	-121.893784	805 SW Sadie B Ave	Cascade Locks	OR	97014	Phase II Funded Census Block	12/31/2015	1	
410279501001119	4520	532400	45.662790	-121.894222	I-84 E		OR		Phase II Funded Census Block	12/31/2015	1	
410279501001119	4520	532400	45.662790	-121.894222	I-84 E		OR		Phase II Funded Census Block	12/31/2015	1	
410279501001119	4520	532400	45.662790	-121.894222	I-84 E		OR		Phase II Funded Census Block	12/31/2015	1	
410190300001143	5163	535163	43.716676	-123.194471	239 Jacob Acres Ln	Cottage Grove	OR	97424	Phase II Funded Census Block	12/31/2015	1	
410390013011004	5163	535163	43.771835	-122.955000	77680 Gillispie Rd	Dorena	OR	97434	Phase II Funded Census Block	12/31/2015	1	
410390013011004	5163	535163	43.769540	-122.952000	77672 Gillispie Rd	Dorena	OR	97434	Phase II Funded Census Block	12/31/2015	1	
410390013011016	5163	535163	43.781612	-122.999295	78067 Layng Rd	Cottage Grove	OR	97424	Phase II Funded Census Block	12/31/2015	2	MDU
410390013011016	5163	535163	43.788392	-122.989938	36514 Oak Rd	Cottage Grove	OR	97424	Phase II Funded Census Block	12/31/2015	1	
410390013011016	5163	535163	43.788386	-122.989923	36534 Oak Rd	Cottage Grove	OR	97424	Phase II Funded Census Block	12/31/2015	1	
410390013011016	5163	535163	43.789050	-122.980065	36852 Oak Rd	Cottage Grove	OR	97424	Phase II Funded Census Block	12/31/2015	1	
410390013013001	5163	535163	43.790123	-123.018967	78425 Cedar Park Rd	Cottage Grove	OR	97424	Phase II Funded Census Block	12/31/2015	1	
410390013013001	5163	535163	43.789883	-123.020684	33475 Row River Rd	Cottage Grove	OR	97424	Phase II Funded Census Block	12/31/2015	1	
410390013013001	5163	535163	43.789878	-123.020669	78440 Cedar Park Rd	Cottage Grove	OR	97424	Phase II Funded Census Block	12/31/2015	1	
410390013013001	5163	535163	43.789930	-123.019849	33499 Row River Rd	Cottage Grove	OR	97424	Phase II Funded Census Block	12/31/2015	1	
410390013013001	5163	535163	43.794345	-123.021754	78538 Cedar Park Rd	Cottage Grove	OR	97424	Phase II Funded Census Block	12/31/2015	1	
410390013013001	5163	535163	43.791513	-123.020342	78514 Cedar Park Rd	Cottage Grove	OR	97424	Phase II Funded Census Block	12/31/2015	1	
410390013013001	5163	535163	43.790961	-123.019969	78448 Cedar Park Rd	Cottage Grove	OR	97424	Phase II Funded Census Block	12/31/2015	1	
410390013013001	5163	535163	43.794262	-123.021252	78578 Cedar Park Rd	Cottage Grove	OR	97424	Phase II Funded Census Block	12/31/2015	1	
410390013013001	5163	535163	43.794256	-123.021237	78646 Cedar Park Rd	Cottage Grove	OR	97424	Phase II Funded Census Block	12/31/2015	1	

Please use this tab to report Geocoded Information for locations newly built to in the prior calendar year (FCC 14-190, Paragraph 125)

15-Digit Census Block Code	NECA assigned operating company code (OCN)	Study Area Code (SAC)	Latitude (to six decimal places)	Longitude (to six decimal places)	Street address	City	State	Zip Code	Phase II-funded block or extremely high-cost census block	Date of deployment	Number of Units	Explanation (if # of units exceeds 1; e.g., a multi-dwelling unit)
410390013013001	5163	535163	43.792685	-123.019925	78500 Cedar Park Rd	Cottage Grove	OR	97424	Phase II Funded Census Block	12/31/2015	2	MDU
410390013013001	5163	535163	43.794200	-123.020102	78566 Cedar Park Rd	Cottage Grove	OR	97424	Phase II Funded Census Block	12/31/2015	1	
410390013013001	5163	535163	43.790354	-123.018171	78405 Cedar Park Rd	Cottage Grove	OR	97424	Phase II Funded Census Block	12/31/2015	1	
410390013013001	5163	535163	43.793270	-123.018119	78543 Cedar Park Rd	Cottage Grove	OR	97424	Phase II Funded Census Block	12/31/2015	1	
410390013013001	5163	535163	43.793781	-123.017827	78555 Cedar Park Rd	Cottage Grove	OR	97424	Phase II Funded Census Block	12/31/2015	1	
410390013013001	5163	535163	43.792032	-123.017046	33590 Gloria Anne Ln	Cottage Grove	OR	97424	Phase II Funded Census Block	12/31/2015	1	
410390013013001	5163	535163	43.791065	-123.015872	33629 Row River Rd	Cottage Grove	OR	97424	Phase II Funded Census Block	12/31/2015	1	
410390013013001	5163	535163	43.793258	-123.015973	33635 Gloria Anne Ln	Cottage Grove	OR	97424	Phase II Funded Census Block	12/31/2015	1	
410390013013001	5163	535163	43.791141	-123.014314	33643 Row River Rd	Cottage Grove	OR	97424	Phase II Funded Census Block	12/31/2015	1	
410390013013001	5163	535163	43.791297	-123.011866	33703 Row River Rd	Cottage Grove	OR	97424	Phase II Funded Census Block	12/31/2015	1	
410390013013001	5163	535163	43.791298	-123.011620	33711 Row River Rd	Cottage Grove	OR	97424	Phase II Funded Census Block	12/31/2015	1	
410390013013001	5163	535163	43.791687	-123.011572	33695 Row River Rd	Cottage Grove	OR	97424	Phase II Funded Census Block	12/31/2015	2	MDU
410390013013001	5163	535163	43.794118	-123.011615	33716 Row River Rd	Cottage Grove	OR	97424	Phase II Funded Census Block	12/31/2015	1	
410390013013001	5163	535163	43.794908	-123.021491	78588 Cedar Park Rd	Cottage Grove	OR	97424	Phase II Funded Census Block	12/31/2015	1	
410390013013001	5163	535163	43.795551	-123.021487	78644 Cedar Park Rd	Cottage Grove	OR	97424	Phase II Funded Census Block	12/31/2015	1	
410390013013001	5163	535163	43.790947	-123.020629	78664 Cedar Park Rd	Cottage Grove	OR	97424	Phase II Funded Census Block	12/31/2015	1	
410390013013001	5163	535163	43.797854	-123.020618	78700 Cedar Park Rd	Cottage Grove	OR	97424	Phase II Funded Census Block	12/31/2015	1	
410390013013001	5163	535163	43.797845	-123.020597	78696 Cedar Park Rd	Cottage Grove	OR	97424	Phase II Funded Census Block	12/31/2015	1	
410390013013001	5163	535163	43.798589	-123.019967	78728 Cedar Park Rd	Cottage Grove	OR	97424	Phase II Funded Census Block	12/31/2015	1	
410390013013001	5163	535163	43.798584	-123.019952	78734 Cedar Park Rd	Cottage Grove	OR	97424	Phase II Funded Census Block	12/31/2015	3	MDU
410390013013001	5163	535163	43.800849	-123.019903	78740 Cedar Park Rd	Cottage Grove	OR	97424	Phase II Funded Census Block	12/31/2015	1	
410390013013001	5163	535163	43.797915	-123.018576	78693 Cedar Park Rd	Cottage Grove	OR	97424	Phase II Funded Census Block	12/31/2015	1	
410390013013001	5163	535163	43.795018	-123.016841	78603 Cedar Park Rd	Cottage Grove	OR	97424	Phase II Funded Census Block	12/31/2015	2	MDU
410390013013001	5163	535163	43.796179	-123.016809	78613 Cedar Park Rd	Cottage Grove	OR	97424	Phase II Funded Census Block	12/31/2015	1	
410390013013001	5163	535163	43.798915	-123.018506	78731 Cedar Park Rd	Cottage Grove	OR	97424	Phase II Funded Census Block	12/31/2015	1	
410390013013001	5163	535163	43.791444	-123.010899	33727 Row River Rd	Cottage Grove	OR	97424	Phase II Funded Census Block	12/31/2015	1	
410390013013001	5163	535163	43.791444	-123.010899	33727 Row River Rd	Cottage Grove	OR	97424	Phase II Funded Census Block	12/31/2015	1	
410390013013001	5163	535163	43.791446	-123.010480	33739 Row River Rd	Cottage Grove	OR	97424	Phase II Funded Census Block	12/31/2015	1	
410390013013001	5163	535163	43.791446	-123.010215	33745 Row River Rd	Cottage Grove	OR	97424	Phase II Funded Census Block	12/31/2015	1	
410390013013001	5163	535163	43.791449	-123.009688	33761 Row River Rd	Cottage Grove	OR	97424	Phase II Funded Census Block	12/31/2015	1	
410390013013001	5163	535163	43.791449	-123.009688	33761 Row River Rd	Cottage Grove	OR	97424	Phase II Funded Census Block	12/31/2015	1	
410390013013001	5163	535163	43.792249	-123.009637	33719 Row River Rd	Cottage Grove	OR	97424	Phase II Funded Census Block	12/31/2015	1	
410390013013001	5163	535163	43.791457	-123.009045	33775 Row River Rd	Cottage Grove	OR	97424	Phase II Funded Census Block	12/31/2015	1	
410390013013001	5163	535163	43.791345	-123.008037	33805 Row River Rd	Cottage Grove	OR	97424	Phase II Funded Census Block	12/31/2015	1	
410390013013001	5163	535163	43.791451	-123.008666	33781 Row River Rd	Cottage Grove	OR	97424	Phase II Funded Census Block	12/31/2015	1	
410390013013001	5163	535163	43.791446	-123.008402	33803 Row River Rd	Cottage Grove	OR	97424	Phase II Funded Census Block	12/31/2015	1	
410390013013001	5163	535163	43.792266	-123.004727	33825 Row River Rd	Cottage Grove	OR	97424	Phase II Funded Census Block	12/31/2015	1	
410390013013001	5163	535163	43.791291	-123.003859	33883 Row River Rd	Cottage Grove	OR	97424	Phase II Funded Census Block	12/31/2015	1	
410390013013001	5163	535163	43.792670	-123.002569	78500 Bryson Sears Rd	Cottage Grove	OR	97424	Phase II Funded Census Block	12/31/2015	1	
410390013013001	5163	535163	43.796566	-122.988139	78627 Dowens Rd	Cottage Grove	OR	97424	Phase II Funded Census Block	12/31/2015	1	
410390013013001	5163	535163	43.796560	-122.988124	78699 Dowens Rd	Cottage Grove	OR	97424	Phase II Funded Census Block	12/31/2015	1	
410390013013001	5163	535163	43.797463	-122.986602	78683 Dowens Rd	Cottage Grove	OR	97424	Phase II Funded Census Block	12/31/2015	2	MDU
410390013013001	5163	535163	43.797463	-122.986602	78683 Dowens Rd	Cottage Grove	OR	97424	Phase II Funded Census Block	12/31/2015	1	
410390013013001	5163	535163	43.797463	-122.986602	78683 Dowens Rd	Cottage Grove	OR	97424	Phase II Funded Census Block	12/31/2015	1	
410390013013001	5163	535163	43.798466	-122.986561	78679 Dowens Rd	Cottage Grove	OR	97424	Phase II Funded Census Block	12/31/2015	1	
410390013013001	5163	535163	43.798466	-122.986561	78679 Dowens Rd	Cottage Grove	OR	97424	Phase II Funded Census Block	12/31/2015	1	
410390013013001	5163	535163	43.798466	-122.986561	78679 Dowens Rd	Cottage Grove	OR	97424	Phase II Funded Census Block	12/31/2015	1	
410390013013001	5163	535163	43.797711	-122.986471	78689 Dowens Rd	Cottage Grove	OR	97424	Phase II Funded Census Block	12/31/2015	1	
410390013013001	5163	535163	43.797711	-122.986471	78689 Dowens Rd	Cottage Grove	OR	97424	Phase II Funded Census Block	12/31/2015	1	
410390013013001	5163	535163	43.797711	-122.986471	78689 Dowens Rd	Cottage Grove	OR	97424	Phase II Funded Census Block	12/31/2015	1	
410390013013001	5163	535163	43.797711	-122.986471	78689 Dowens Rd	Cottage Grove	OR	97424	Phase II Funded Census Block	12/31/2015	1	
410390013013001	5163	535163	43.799294	-122.982657	78773 Dowens Rd	Cottage Grove	OR	97424	Phase II Funded Census Block	12/31/2015	1	
410390013013001	5163	535163	43.799294	-122.982657	78773 Dowens Rd	Cottage Grove	OR	97424	Phase II Funded Census Block	12/31/2015	1	
410390013013001	5163	535163	43.799294	-122.982657	78773 Dowens Rd	Cottage Grove	OR	97424	Phase II Funded Census Block	12/31/2015	1	
410390013013001	5163	535163	43.793033	-122.964950	34921 Row River Rd	Cottage Grove	OR	97424	Phase II Funded Census Block	12/31/2015	1	
410390013013001	5163	535163	43.797108	-122.974675	34595 Row River Rd	Cottage Grove	OR	97424	Phase II Funded Census Block	12/31/2015	1	
410390013013001	5163	535163	43.795547	-122.973499	34795 Row River Rd	Cottage Grove	OR	97424	Phase II Funded Census Block	12/31/2015	1	
410390013013001	5163	535163	43.795234	-122.968550	34861 Row River Rd	Cottage Grove	OR	97424	Phase II Funded Census Block	12/31/2015	1	
410390013013001	5163	535163	43.798886	-122.934809	35722 Ross Ln	Cottage Grove	OR	97424	Phase II Funded Census Block	12/31/2015	1	
410390013013001	5163	535163	43.791005	-123.008217	33821 Row River Rd	Cottage Grove	OR	97424	Phase II Funded Census Block	12/31/2015	1	
410390013013001	5163	535163	43.790735	-123.019139	78442 Cedar Park Rd	Cottage Grove	OR	97424	Phase II Funded Census Block	12/31/2015	1	
410390013013001	5163	535163	43.797338	-123.019106	78650 Cedar Park Rd	Cottage Grove	OR	97424	Phase II Funded Census Block	12/31/2015	1	
410390013013001	5163	535163	43.794096	-123.019142	78628 Cedar Park Rd	Cottage Grove	OR	97424	Phase II Funded Census Block	12/31/2015	1	
410390013013017	5163	535163	43.792306	-122.972238	34763 Shoreview Dr	Cottage Grove	OR	97424	Phase II Funded Census Block	12/31/2015	1	
410390013013017	5163	535163	43.792068	-122.971593	34771 Shoreview Dr	Cottage Grove	OR	97424	Phase II Funded Census Block	12/31/2015	1	
410390013013017	5163	535163	43.792067	-122.971593	34771 Shoreview Dr	Cottage Grove	OR	97424	Phase II Funded Census Block	12/31/2015	2	MDU
410390013013017	5163	535163	43.791839	-122.970421	34825 Spillway Rd	Cottage Grove	OR	97424	Phase II Funded Census Block	12/31/2015	1	
410390013013017	5163	535163	43.792745	-122.971589	34786 Row River Rd	Cottage Grove	OR	97424	Phase II Funded Census Block	12/31/2015	1	
410390013013017	5163	535163	43.792745	-122.971589	34786 Row River Rd	Cottage Grove	OR	97424	Phase II Funded Census Block	12/31/2015	1	
410390013013017	5163	535163	43.793035	-122.970735	34804 Row River Rd	Cottage Grove	OR	97424	Phase II Funded Census Block	12/31/2015	1	
410390013013017	5163	535163	43.790233	-122.968425	34870 Spillway Rd	Cottage Grove	OR	97424	Phase II Funded Census Block	12/31/2015	1	
410390013013017	5163	535163	43.790296	-122.967265	34898 Spillway Rd	Cottage Grove	OR	97424	Phase II Funded Census Block	12/31/2015	1	
410390013013017	5163	535163	43.790296	-122.967265	34898 Spillway Rd	Cottage Grove	OR	97424	Phase II Funded Census Block	12/31/2015	1	
410390013013017	5163	535163	43.790917	-122.969358	34829 Shoreview Dr	Cottage Grove	OR	97424	Phase II Funded Census Block	12/31/2015	1	
410390013013017	5163	535163	43.791769	-122.969800	34853 Spillway Rd	Cottage Grove	OR	97424	Phase II Funded Census Block	12/31/2015	2	MDU
410390013013017	5163	535163	43.792252	-122.968224	34871 Spillway Rd	Cottage Grove	OR	97424	Phase II Funded Census Block	12/31/2015	2	MDU
410390013013017	5163	535163	43.792252	-122.968224	34871 Spillway Rd	Cottage Grove	OR	97424	Phase II Funded Census Block	12/31/2015	1	
410390013013017	5163	535163	43.792880	-122.969798	34823 Row River Rd	Cottage Grove	OR	97424	Phase II Funded Census Block	12/31/2015	1	
410390013013017	5163	535163	43.792880	-122.969798	34823 Row River Rd	Cottage Grove	OR	97424	Phase II Funded Census Block	12/31/2015	1	
410390013013017	5163	535163	43.790375	-122.966748	34882 Spillway Rd	Cottage Grove	OR	97424	Phase II Funded Census Block	12/31/2015	1	
410390013013017	5163	535163	43.790375	-122.966748	34882 Spillway Rd	Cottage Grove	OR	97424	Phase II Funded Census Block	12/31/2015	1	
410390013013017	5163	535163	43.791710	-122.970957	34764 Shoreview Dr	Cottage Grove	OR	97424	Phase II Funded Census Block	12/31/2015	1	

Please use this tab to report Geocoded Information for locations newly built to in the prior calendar year (FCC 14-190, Paragraph 125)

15-Digit Census Block Code	NECA assigned operating company code (OCN)	Study Area Code (SAC)	Latitude (to six decimal places)	Longitude (to six decimal places)	Street address	City	State	Zip Code	Phase II-funded block or extremely high-cost census block	Date of deployment	Number of Units	Explanation (if # of units exceeds 1; e.g., a multi-dwelling unit)
410390013013022	5163	535163	43.781766	-122.963588	34979 Shoreview Dr	Cottage Grove	OR	97424	Phase II Funded Census Block	12/31/2015	1	
410390013013022	5163	535163	43.781766	-122.963588	34979 Shoreview Dr	Cottage Grove	OR	97424	Phase II Funded Census Block	12/31/2015	2	MDU
410390013013022	5163	535163	43.781766	-122.963588	34979 Shoreview Dr	Cottage Grove	OR	97424	Phase II Funded Census Block	12/31/2015	1	
410390014002029	5163	535163	43.777110	-122.915230	36285 Row River Rd	Cottage Grove	OR	97424	Phase II Funded Census Block	12/31/2015	1	
410530203021007	5163	535163	44.840900	-123.352593	6647 Treehouse Rd	Monmouth	OR	97361	Phase II Funded Census Block	12/31/2015	1	
410390023012014	5163	535163	44.112918	-123.128147	424 Terra Linda Ave	Eugene	OR	97404	Phase II Funded Census Block	12/31/2015	1	
410390026001013	5163	535163	44.093377	-123.170172	2716 Elizabeth St	Eugene	OR	97402	Phase II Funded Census Block	12/31/2015	1	
410390026001013	5163	535163	44.093345	-123.167957	2692 Arnold Ave	Eugene	OR	97402	Phase II Funded Census Block	12/31/2015	1	
410390026001013	5163	535163	44.093326	-123.167300	2693 Arnold Ave	Eugene	OR	97402	Phase II Funded Census Block	12/31/2015	1	
410390026001013	5163	535163	44.093600	-123.170039	2728 Elizabeth St	Eugene	OR	97402	Phase II Funded Census Block	12/31/2015	1	
410390026001013	5163	535163	44.093452	-123.169167	4249 Ashley Ct	Eugene	OR	97402	Phase II Funded Census Block	12/31/2015	1	
410390026001013	5163	535163	44.093709	-123.168369	4214 Ashley Ln	Eugene	OR	97402	Phase II Funded Census Block	12/31/2015	1	
410390026001013	5163	535163	44.094305	-123.168363	4215 Ashley Ln	Eugene	OR	97402	Phase II Funded Census Block	12/31/2015	1	
410390026001013	5163	535163	44.093848	-123.168194	4202 Ashley Ln	Eugene	OR	97402	Phase II Funded Census Block	12/31/2015	1	
410390026001013	5163	535163	44.093466	-123.167793	2698 Arnold Ave	Eugene	OR	97402	Phase II Funded Census Block	12/31/2015	1	
410390026001013	5163	535163	44.094158	-123.168191	4203 Ashley Ln	Eugene	OR	97402	Phase II Funded Census Block	12/31/2015	1	
410390026001013	5163	535163	44.093458	-123.167449	2699 Arnold Ave	Eugene	OR	97402	Phase II Funded Census Block	12/31/2015	1	
410390028003005	5163	535163	44.086657	-123.132200	1538 Golden Ave	Eugene	OR	97404	Phase II Funded Census Block	12/31/2015	1	
410390028003005	5163	535163	44.086402	-123.131754	1521 Golden Ave	Eugene	OR	97404	Phase II Funded Census Block	12/31/2015	1	
410390041001006	5163	535163	44.070744	-123.129204	585 Chestnut Dr	Eugene	OR	97404	Phase II Funded Census Block	12/31/2015	1	
410390042001004	5163	535163	44.067677	-123.132777	694 Bethel Dr	Eugene	OR	97402	Phase II Funded Census Block	12/31/2015	1	
410390003001003	5163	535163	44.197740	-123.046606	Coleman Rd		OR		Phase II Funded Census Block	12/31/2015	1	
410390003001063	5163	535163	44.150440	-123.097782	91611 N Coburg Rd	Eugene	OR	97408	Phase II Funded Census Block	12/31/2015	1	
410390003001066	5163	535163	44.141686	-123.072543	91232 N Coburg Rd	Coburg	OR	97408	Phase II Funded Census Block	12/31/2015	1	
410390003001066	5163	535163	44.141686	-123.072543	91232 N Coburg Rd	Coburg	OR	97408	Phase II Funded Census Block	12/31/2015	1	
410390003001066	5163	535163	44.143234	-123.072937	91274 N Coburg Rd	Coburg	OR	97408	Phase II Funded Census Block	12/31/2015	2	MDU
410390003002006	5163	535163	44.141954	-123.067789	91245 N Willamette St	Eugene	OR	97408	Phase II Funded Census Block	12/31/2015	1	
410390011011015	5163	535163	43.972113	-123.058438	32889 Dillard Loop	Eugene	OR	97405	Phase II Funded Census Block	12/31/2015	1	
410390011011053	5163	535163	43.974337	-123.072327	32445 Beymer Rd	Eugene	OR	97405	Phase II Funded Census Block	12/31/2015	1	
410390007081183	5163	535163	44.088515	-123.957585	90187 Upper North Fork Rd	Florence	OR	97439	Phase II Funded Census Block	12/31/2015	1	
410191100001048	2360	532361	43.285684	-123.105343	473 Schloeman Ln	Glide	OR	97443	Phase II Funded Census Block	12/31/2015	1	
410191100001048	2360	532361	43.286937	-123.108897	510 Keel Ln	Glide	OR	97443	Phase II Funded Census Block	12/31/2015	1	
410191100001048	2360	532361	43.287627	-123.108871	525 Keel Ln	Glide	OR	97443	Phase II Funded Census Block	12/31/2015	1	
410191100001048	2360	532361	43.286989	-123.107642	494 Keel Ln	Glide	OR	97443	Phase II Funded Census Block	12/31/2015	1	
410191100001048	2360	532361	43.287819	-123.107677	505 Keel Ln	Glide	OR	97443	Phase II Funded Census Block	12/31/2015	1	
410191100001048	2360	532361	43.285033	-123.105917	Schloeman Ln		OR		Phase II Funded Census Block	12/31/2015	1	
410191100001048	2360	532361	43.284804	-123.105084	Schloeman Ln		OR		Phase II Funded Census Block	12/31/2015	1	
410191100001048	2360	532361	43.284486	-123.105930	Schloeman Ln		OR		Phase II Funded Census Block	12/31/2015	2	MDU
410419506013100	2395	532361	44.862199	-124.031077	25 Seagrove Pl	Lincoln City	OR	97367	Phase II Funded Census Block	12/31/2015	1	
410419506013100	2395	532361	44.866250	-124.033147	170 Seagrove Loop	Lincoln City	OR	97367	Phase II Funded Census Block	12/31/2015	1	
410419506013100	2395	532361	44.864421	-124.031352	320 Seagrove Loop	Lincoln City	OR	97367	Phase II Funded Census Block	12/31/2015	1	
410419506013100	2395	532361	44.865003	-124.031368	280 Seagrove Loop	Lincoln City	OR	97367	Phase II Funded Census Block	12/31/2015	1	
410419506013100	2395	532361	44.862912	-124.030066	35 Seagrove Pl	Lincoln City	OR	97367	Phase II Funded Census Block	12/31/2015	1	
410419506013100	2395	532361	44.862912	-124.030066	35 Seagrove Pl	Lincoln City	OR	97367	Phase II Funded Census Block	12/31/2015	3	MDU
410419506013100	2395	532361	44.862912	-124.030066	35 Seagrove Pl	Lincoln City	OR	97367	Phase II Funded Census Block	12/31/2015	1	
410419506013100	2395	532361	44.863115	-124.030026	45 Seagrove Pl	Lincoln City	OR	97367	Phase II Funded Census Block	12/31/2015	1	
410419506013100	2395	532361	44.863115	-124.030026	45 Seagrove Pl	Lincoln City	OR	97367	Phase II Funded Census Block	12/31/2015	1	
410419506013100	2395	532361	44.863567	-124.029972	55 Seagrove Pl	Lincoln City	OR	97367	Phase II Funded Census Block	12/31/2015	1	
410419506013100	2395	532361	44.863855	-124.029297			OR		Phase II Funded Census Block	12/31/2015	1	
410333601001062	5163	535163	42.635432	-123.365764	500 Placer Rd	Wolf Creek	OR	97497	Phase II Funded Census Block	12/31/2015	1	
410333601001062	5163	535163	42.640284	-123.369925	850 Sunny Valley Loop	Wolf Creek	OR	97497	Phase II Funded Census Block	12/31/2015	1	
410333601001062	5163	535163	42.640284	-123.369925	850 Sunny Valley Loop	Wolf Creek	OR	97497	Phase II Funded Census Block	12/31/2015	1	
410333601001062	5163	535163	42.636169	-123.360299	744 Placer Rd	Wolf Creek	OR	97497	Phase II Funded Census Block	12/31/2015	1	
410333601001062	5163	535163	42.639418	-123.357069	750 Placer Rd	Wolf Creek	OR	97497	Phase II Funded Census Block	12/31/2015	1	
410333601001062	5163	535163	42.649305	-123.370462	1600 Sunny Valley Loop	Wolf Creek	OR	97497	Phase II Funded Census Block	12/31/2015	4	MDU
410333601001062	5163	535163	42.649305	-123.370462	1600 Sunny Valley Loop	Wolf Creek	OR	97497	Phase II Funded Census Block	12/31/2015	2	MDU
410333601001062	5163	535163	42.649305	-123.370462	1600 Sunny Valley Loop	Wolf Creek	OR	97497	Phase II Funded Census Block	12/31/2015	1	
410333601001062	5163	535163	42.651513	-123.368611	1676 Sunny Valley Loop	Wolf Creek	OR	97497	Phase II Funded Census Block	12/31/2015	1	
410333601001062	5163	535163	42.651513	-123.368611	1676 Sunny Valley Loop	Wolf Creek	OR	97497	Phase II Funded Census Block	12/31/2015	1	
410333601001062	5163	535163	42.651513	-123.368611	1676 Sunny Valley Loop	Wolf Creek	OR	97497	Phase II Funded Census Block	12/31/2015	1	
410333601001062	5163	535163	42.651513	-123.368611	1676 Sunny Valley Loop	Wolf Creek	OR	97497	Phase II Funded Census Block	12/31/2015	1	
410333601001062	5163	535163	42.649749	-123.368371	1638 Sunny Valley Loop	Wolf Creek	OR	97497	Phase II Funded Census Block	12/31/2015	10	MDU
410333601001062	5163	535163	42.649749	-123.368371	1638 Sunny Valley Loop	Wolf Creek	OR	97497	Phase II Funded Census Block	12/31/2015	1	
410333601001062	5163	535163	42.649749	-123.368371	1638 Sunny Valley Loop	Wolf Creek	OR	97497	Phase II Funded Census Block	12/31/2015	2	MDU
410333601001062	5163	535163	42.649749	-123.368371	1638 Sunny Valley Loop	Wolf Creek	OR	97497	Phase II Funded Census Block	12/31/2015	1	
410333601001062	5163	535163	42.654099	-123.369457	1880 Sunny Valley Loop	Wolf Creek	OR	97497	Phase II Funded Census Block	12/31/2015	1	
410333601001062	5163	535163	42.654099	-123.369457	1880 Sunny Valley Loop	Wolf Creek	OR	97497	Phase II Funded Census Block	12/31/2015	1	
410333601001062	5163	535163	42.654099	-123.369457	1880 Sunny Valley Loop	Wolf Creek	OR	97497	Phase II Funded Census Block	12/31/2015	1	
410333601001062	5163	535163	42.654099	-123.369457	1880 Sunny Valley Loop	Wolf Creek	OR	97497	Phase II Funded Census Block	12/31/2015	1	
410333601001062	5163	535163	42.644555	-123.375728	1100 Sunny Valley Loop	Wolf Creek	OR	97497	Phase II Funded Census Block	12/31/2015	1	
410333601001062	5163	535163	42.644555	-123.375728	1100 Sunny Valley Loop	Wolf Creek	OR	97497	Phase II Funded Census Block	12/31/2015	1	
410333601001062	5163	535163	42.641802	-123.375472	978 Sunny Valley Loop	Wolf Creek	OR	97497	Phase II Funded Census Block	12/31/2015	1	
410333601001062	5163	535163	42.639892	-123.373070	870 Sunny Valley Loop	Wolf Creek	OR	97497	Phase II Funded Census Block	12/31/2015	1	
410333601001062	5163	535163	42.646184	-123.373937	1390 Sunny Valley Loop	Wolf Creek	OR	97497	Phase II Funded Census Block	12/31/2015	1	
410333601001062	5163	535163	42.644782	-123.377043	122 Sunny Valley Loop	Wolf Creek	OR	97497	Phase II Funded Census Block	12/31/2015	3	MDU
410333601001062	5163	535163	42.644782	-123.377043	128 Sunny Valley Loop	Wolf Creek	OR	97497	Phase II Funded Census Block	12/31/2015	1	
410333601001062	5163	535163	42.639744	-123.374507	110 Sunny Valley Loop	Wolf Creek	OR	97497	Phase II Funded Census Block	12/31/2015	1	
410333601001064	5163	535163	42.651138	-123.370693	1607 Sunny Valley Loop	Wolf Creek	OR	97497	Phase II Funded Census Block	12/31/2015	1	
410333601001064	5163	535163	42.651138	-123.370693	1607 Sunny Valley Loop	Wolf Creek	OR	97497	Phase II Funded Census Block	12/31/2015	1	
410333601001064	5163	535163	42.651138	-123.370693	1607 Sunny Valley Loop	Wolf Creek	OR	97497	Phase II Funded Census Block	12/31/2015	1	
410333601001064	5163	535163	42.641439	-123.381894	222 Leland Rd	Wolf Creek	OR	97497	Phase II Funded Census Block	12/31/2015	1	
410333601001185	5163	535163	42.644659	-123.377507			OR		Phase II Funded Census Block	12/31/2015	1	
410333601001190	5163	535163	42.628605	-123.380377	102 Sunny Valley Loop	Wolf Creek	OR	97497	Phase II Funded Census Block	12/31/2015	1	
410333601002168	5163	535163	42.630927	-123.388143	1250 Sunny Glen Way	Wolf Creek	OR	97497	Phase II Funded Census Block	12/31/2015	1	

Please use this tab to report Geocoded Information for locations newly built to in the prior calendar year (FCC 14-190, Paragraph 125)

15-Digit Census Block Code	NECA assigned operating company code (OCN)	Study Area Code (SAC)	Latitude (to six decimal places)	Longitude (to six decimal places)	Street address	City	State	Zip Code	Phase II-funded block or extremely high-cost census block	Date of deployment	Number of Units	Explanation (if # of units exceeds 1; e.g., a multi-dwelling unit)
41033601002168	5163	535163	42.630927	-123.388142	250 Sunny Glen Way	Wolf Creek	OR	97497	Phase II Funded Census Block	12/31/2015	1	
41033601002168	5163	535163	42.630421	-123.386266	110 Sunny Glen Way	Wolf Creek	OR	97497	Phase II Funded Census Block	12/31/2015	1	
41033601002168	5163	535163	42.632064	-123.385192	180 Lariat Dr	Wolf Creek	OR	97497	Phase II Funded Census Block	12/31/2015	2	MDU
41033601002168	5163	535163	42.634127	-123.385190	200 Lariat Dr	Wolf Creek	OR	97497	Phase II Funded Census Block	12/31/2015	2	MDU
41033601002169	5163	535163	42.628750	-123.387911	301 Sunny Glen Way	Wolf Creek	OR	97497	Phase II Funded Census Block	12/31/2015	2	MDU
41033601002187	5163	535163	42.629637	-123.381869	110 Old Stage Rd	Wolf Creek	OR	97497	Phase II Funded Census Block	12/31/2015	1	
41033603001025	5163	535163	42.514800	-123.460332	801 Abegg Rd	Merlin	OR	97532	Phase II Funded Census Block	12/31/2015	1	
41033603001030	5163	535163	42.503209	-123.454538	2100 Robertson Bridge Rd	Grants Pass	OR	97526	Phase II Funded Census Block	12/31/2015	1	
41033603001030	5163	535163	42.504915	-123.454400	2090 Robertson Bridge Rd	Grants Pass	OR	97526	Phase II Funded Census Block	12/31/2015	1	
41033603001030	5163	535163	42.503753	-123.453231	2066 Robertson Bridge Rd	Grants Pass	OR	97526	Phase II Funded Census Block	12/31/2015	2	MDU
41033603001030	5163	535163	42.503802	-123.452508	2020 Robertson Bridge Rd	Grants Pass	OR	97526	Phase II Funded Census Block	12/31/2015	1	
41033603001030	5163	535163	42.504585	-123.452225	140 Rolling Hills Dr	Grants Pass	OR	97526	Phase II Funded Census Block	12/31/2015	1	
41033603001030	5163	535163	42.504585	-123.450914	145 Rolling Hills Dr	Grants Pass	OR	97526	Phase II Funded Census Block	12/31/2015	1	
41033603001030	5163	535163	42.505141	-123.450912	155 Rolling Hills Dr	Grants Pass	OR	97526	Phase II Funded Census Block	12/31/2015	1	
41033603001030	5163	535163	42.505164	-123.449570	1596 Robertson Bridge Rd	Grants Pass	OR	97526	Phase II Funded Census Block	12/31/2015	1	
41033603001030	5163	535163	42.504205	-123.448971	1950 Robertson Bridge Rd	Grants Pass	OR	97526	Phase II Funded Census Block	12/31/2015	1	
41033603001030	5163	535163	42.505257	-123.446424	1580 Robertson Bridge Rd	Grants Pass	OR	97526	Phase II Funded Census Block	12/31/2015	1	
41033603001030	5163	535163	42.511463	-123.446617	445 Buckhorn Dr	Grants Pass	OR	97526	Phase II Funded Census Block	12/31/2015	1	
41033603001030	5163	535163	42.506401	-123.444046	1450 Robertson Bridge Rd	Grants Pass	OR	97526	Phase II Funded Census Block	12/31/2015	1	
41033608001018	5163	535163	42.499814	-123.452429	2101 Robertson Bridge Rd	Grants Pass	OR	97526	Phase II Funded Census Block	12/31/2015	1	
41033608001018	5163	535163	42.488615	-123.452577	362 Riessen Rd	Grants Pass	OR	97526	Phase II Funded Census Block	12/31/2015	1	
41033608001018	5163	535163	42.490440	-123.452584	364 Riessen Rd	Grants Pass	OR	97526	Phase II Funded Census Block	12/31/2015	1	
41033608001018	5163	535163	42.488618	-123.448902	366 Riessen Rd	Grants Pass	OR	97526	Phase II Funded Census Block	12/31/2015	1	
41033608001018	5163	535163	42.490159	-123.448505	360 Riessen Rd	Grants Pass	OR	97526	Phase II Funded Census Block	12/31/2015	1	
41033608001018	5163	535163	42.488614	-123.446463	354 Riessen Rd	Grants Pass	OR	97526	Phase II Funded Census Block	12/31/2015	1	
41033608001018	5163	535163	42.490557	-123.446947	358 Riessen Rd	Grants Pass	OR	97526	Phase II Funded Census Block	12/31/2015	1	
41033608001018	5163	535163	42.499772	-123.449517	1763 Robertson Bridge Rd	Grants Pass	OR	97526	Phase II Funded Census Block	12/31/2015	1	
41033608001018	5163	535163	42.495580	-123.446035	992 Riessen Rd	Grants Pass	OR	97526	Phase II Funded Census Block	12/31/2015	1	
41033608001018	5163	535163	42.499822	-123.448399	1761 Robertson Bridge Rd	Grants Pass	OR	97526	Phase II Funded Census Block	12/31/2015	1	
41033608001018	5163	535163	42.499699	-123.447373	1755 Robertson Bridge Rd	Grants Pass	OR	97526	Phase II Funded Census Block	12/31/2015	1	
41033608001018	5163	535163	42.496625	-123.446067	960 Riessen Rd	Grants Pass	OR	97526	Phase II Funded Census Block	12/31/2015	1	
41033608001018	5163	535163	42.497599	-123.445268	830 Riessen Rd	Grants Pass	OR	97526	Phase II Funded Census Block	12/31/2015	1	
41033608001018	5163	535163	42.486160	-123.444085	820 Ewe Creek Rd	Grants Pass	OR	97526	Phase II Funded Census Block	12/31/2015	1	
41033608001018	5163	535163	42.487955	-123.444123	944 Ewe Creek Rd	Grants Pass	OR	97526	Phase II Funded Census Block	12/31/2015	2	MDU
41033608001018	5163	535163	42.488908	-123.444219	948 Ewe Creek Rd	Grants Pass	OR	97526	Phase II Funded Census Block	12/31/2015	1	
41033608001018	5163	535163	42.488892	-123.442658	954 Ewe Creek Rd	Grants Pass	OR	97526	Phase II Funded Census Block	12/31/2015	2	MDU
41033608001018	5163	535163	42.488886	-123.442643	970 Ewe Creek Rd	Grants Pass	OR	97526	Phase II Funded Census Block	12/31/2015	1	
41033608001018	5163	535163	42.489956	-123.441930	996 Ewe Creek Rd	Grants Pass	OR	97526	Phase II Funded Census Block	12/31/2015	1	
41033608001018	5163	535163	42.490924	-123.441293	1000 Ewe Creek Rd	Grants Pass	OR	97526	Phase II Funded Census Block	12/31/2015	1	
41033608001018	5163	535163	42.494162	-123.444001	1065 Riessen Rd	Grants Pass	OR	97526	Phase II Funded Census Block	12/31/2015	2	MDU
41033608001018	5163	535163	42.495811	-123.443634	775 Riessen Rd	Grants Pass	OR	97526	Phase II Funded Census Block	12/31/2015	1	
41033608001018	5163	535163	42.497923	-123.444161	1790 Riessen Rd	Grants Pass	OR	97526	Phase II Funded Census Block	12/31/2015	1	
41033608001018	5163	535163	42.499466	-123.444661	487 Forest Glen Dr	Grants Pass	OR	97526	Phase II Funded Census Block	12/31/2015	1	
41033608001018	5163	535163	42.499442	-123.443233	471 Forest Glen Dr	Grants Pass	OR	97526	Phase II Funded Census Block	12/31/2015	1	
41033608001018	5163	535163	42.497660	-123.442576	804 Riessen Rd	Grants Pass	OR	97526	Phase II Funded Census Block	12/31/2015	1	
41033608001018	5163	535163	42.499651	-123.442044	415 Forest Glen Dr	Grants Pass	OR	97526	Phase II Funded Census Block	12/31/2015	1	
41033608001018	5163	535163	42.492029	-123.440174	1060 Ewe Creek Rd	Grants Pass	OR	97526	Phase II Funded Census Block	12/31/2015	1	
41033608001018	5163	535163	42.492688	-123.439558	1090 Ewe Creek Rd	Grants Pass	OR	97526	Phase II Funded Census Block	12/31/2015	1	
41033608001018	5163	535163	42.493926	-123.439369	442 Azalea Dr	Grants Pass	OR	97526	Phase II Funded Census Block	12/31/2015	1	
41033608001018	5163	535163	42.493458	-123.439347	4368 Azalea Dr	Grants Pass	OR	97526	Phase II Funded Census Block	12/31/2015	1	
41033608001018	5163	535163	42.495504	-123.440611	4580 Azalea Dr	Grants Pass	OR	97526	Phase II Funded Census Block	12/31/2015	1	
41033608001018	5163	535163	42.494619	-123.439369	4466 Azalea Dr	Grants Pass	OR	97526	Phase II Funded Census Block	12/31/2015	1	
41033608001018	5163	535163	42.492953	-123.438699	4306 Azalea Dr	Grants Pass	OR	97526	Phase II Funded Census Block	12/31/2015	2	MDU
41033608001018	5163	535163	42.495253	-123.438912	4500 Azalea Dr	Grants Pass	OR	97526	Phase II Funded Census Block	12/31/2015	1	
41033608001018	5163	535163	42.495650	-123.438906	4530 Azalea Dr	Grants Pass	OR	97526	Phase II Funded Census Block	12/31/2015	1	
41033608001018	5163	535163	42.496687	-123.440173	934 Riessen Rd	Grants Pass	OR	97526	Phase II Funded Census Block	12/31/2015	1	
41033608001018	5163	535163	42.497327	-123.440606	898 Riessen Rd	Grants Pass	OR	97526	Phase II Funded Census Block	12/31/2015	1	
41033608001018	5163	535163	42.498077	-123.440690	211 Forest Glen Dr	Grants Pass	OR	97526	Phase II Funded Census Block	12/31/2015	1	
41033608001018	5163	535163	42.499620	-123.439670	300 Forest Glen Dr	Grants Pass	OR	97526	Phase II Funded Census Block	12/31/2015	1	
41033608001018	5163	535163	42.496046	-123.438863	4560 Azalea Dr	Grants Pass	OR	97526	Phase II Funded Census Block	12/31/2015	1	
41033608001018	5163	535163	42.500340	-123.435496	2115 Robertson Bridge Rd	Grants Pass	OR	97526	Phase II Funded Census Block	12/31/2015	1	
41033608001018	5163	535163	42.501338	-123.454305	2099 Robertson Bridge Rd	Grants Pass	OR	97526	Phase II Funded Census Block	12/31/2015	1	
41033608001018	5163	535163	42.501793	-123.453327	2051 Robertson Bridge Rd	Grants Pass	OR	97526	Phase II Funded Census Block	12/31/2015	1	
41033608001018	5163	535163	42.500879	-123.451389	1925 Robertson Bridge Rd	Grants Pass	OR	97526	Phase II Funded Census Block	12/31/2015	1	
41033608001018	5163	535163	42.502245	-123.450988	1957 Robertson Bridge Rd	Grants Pass	OR	97526	Phase II Funded Census Block	12/31/2015	1	
41033608001018	5163	535163	42.502397	-123.449811	1953 Robertson Bridge Rd	Grants Pass	OR	97526	Phase II Funded Census Block	12/31/2015	1	
41033608001018	5163	535163	42.500940	-123.449220	1765 Robertson Bridge Rd	Grants Pass	OR	97526	Phase II Funded Census Block	12/31/2015	1	
41033608001018	5163	535163	42.502256	-123.448696	1801 Robertson Bridge Rd	Grants Pass	OR	97526	Phase II Funded Census Block	12/31/2015	1	
41033608001018	5163	535163	42.501575	-123.446563	1735 Robertson Bridge Rd	Grants Pass	OR	97526	Phase II Funded Census Block	12/31/2015	1	
41033608001018	5163	535163	42.502635	-123.446741	1725 Robertson Bridge Rd	Grants Pass	OR	97526	Phase II Funded Census Block	12/31/2015	1	
41033608001018	5163	535163	42.503509	-123.445937	1625 Robertson Bridge Rd	Grants Pass	OR	97526	Phase II Funded Census Block	12/31/2015	1	
41033608001018	5163	535163	42.501527	-123.442641	460 Forest Glen Dr	Grants Pass	OR	97526	Phase II Funded Census Block	12/31/2015	1	
41033608001018	5163	535163	42.501461	-123.441305	410 Forest Glen Dr	Grants Pass	OR	97526	Phase II Funded Census Block	12/31/2015	1	
41033608001018	5163	535163	42.500772	-123.439704	362 Forest Glen Dr	Grants Pass	OR	97526	Phase II Funded Census Block	12/31/2015	2	MDU
41033608001022	5163	535163	42.504095	-123.408827	1015 Ort Ln	Merlin	OR	97532	Phase II Funded Census Block	12/31/2015	1	
41033608001022	5163	535163	42.507259	-123.408852	1111 Ort Ln	Merlin	OR	97532	Phase II Funded Census Block	12/31/2015	1	
41033608001022	5163	535163	42.506601	-123.407952	1155 Ort Ln	Merlin	OR	97532	Phase II Funded Census Block	12/31/2015	1	
41033608001022	5163	535163	42.506894	-123.406915	1211 Ort Ln	Merlin	OR	97532	Phase II Funded Census Block	12/31/2015	2	MDU
41033608001022	5163	535163	42.506669	-123.405721	1293 Ort Ln	Merlin	OR	97532	Phase II Funded Census Block	12/31/2015	1	
41033608001022	5163	535163	42.509452	-123.411288	1013 Ort Ln	Merlin	OR	97532	Phase II Funded Census Block	12/31/2015	1	
41033608001022	5163	535163	42.509452	-123.411288	1013 Ort Ln	Merlin	OR	97532	Phase II Funded Census Block	12/31/2015	1	
41033608001022	5163	535163	42.508552	-123.410339	1061 Ort Ln	Merlin	OR	97532	Phase II Funded Census Block	12/31/2015	13	MDU
41033608001022	5163	535163	42.508552	-123.410339	1061 Ort Ln	Merlin	OR	97532	Phase II Funded Census Block	12/31/2015	1	

Please use this tab to report Geocoded Information for locations newly built to in the prior calendar year (FCC 14-190, Paragraph 125)

15-Digit Census Block Code	NECA assigned operating company code (OCN)	Study Area Code (SAC)	Latitude (to six decimal places)	Longitude (to six decimal places)	Street address	City	State	Zip Code	Phase II-funded block or extremely high-cost census block	Date of deployment	Number of Units	Explanation (if # of units exceeds 1; e.g., a multi-dwelling unit)
410333608001022	5163	535163	42.506317	-123.403824	1415 Ort Ln	Merlin	OR	97532	Phase II Funded Census Block	12/31/2015	2	MDU
410333608001022	5163	535163	42.506317	-123.403824	1415 Ort Ln	Merlin	OR	97532	Phase II Funded Census Block	12/31/2015	2	MDU
410333608001022	5163	535163	42.506317	-123.403824	1415 Ort Ln	Merlin	OR	97532	Phase II Funded Census Block	12/31/2015	1	
410333608001022	5163	535163	42.508893	-123.410301	1010 Ort Ln	Merlin	OR	97532	Phase II Funded Census Block	12/31/2015	1	
410333608001022	5163	535163	42.508365	-123.411368	101 Maupin Ln	Merlin	OR	97532	Phase II Funded Census Block	12/31/2015	1	
410333608001022	5163	535163	42.508082	-123.408061	1171 Ort Ln	Merlin	OR	97532	Phase II Funded Census Block	12/31/2015	1	
410333608001022	5163	535163	42.508411	-123.408877	1100 Ort Ln	Merlin	OR	97532	Phase II Funded Census Block	12/31/2015	3	MDU
410333608001022	5163	535163	42.507451	-123.411205	125 Maupin Ln	Merlin	OR	97532	Phase II Funded Census Block	12/31/2015	2	MDU
410333608001022	5163	535163	42.502624	-123.408054	Maupin Ln	Merlin	OR	97532	Phase II Funded Census Block	12/31/2015	1	
410333608001022	5163	535163	42.505807	-123.410473	173 Maupin Ln	Merlin	OR	97532	Phase II Funded Census Block	12/31/2015	1	
410333609001026	5163	535163	42.428789	-123.475222	2670 Riverbanks Rd	Grants Pass	OR	97527	Phase II Funded Census Block	12/31/2015	1	
410333609001029	5163	535163	42.382995	-123.473252	8073 Redwood Hwy	Grants Pass	OR	97527	Phase II Funded Census Block	12/31/2015	1	
410333609001029	5163	535163	42.383047	-123.470593	7970 Redwood Hwy	Grants Pass	OR	97527	Phase II Funded Census Block	12/31/2015	1	
410333609001029	5163	535163	42.384491	-123.466026	7478 Redwood Hwy	Grants Pass	OR	97527	Phase II Funded Census Block	12/31/2015	1	
410333609001029	5163	535163	42.386295	-123.465094	7360 Redwood Hwy	Grants Pass	OR	97527	Phase II Funded Census Block	12/31/2015	1	
410333610002024	5163	535163	42.406796	-123.420782	250 Pine Ridge Dr	Grants Pass	OR	97527	Phase II Funded Census Block	12/31/2015	1	
410333610002024	5163	535163	42.409066	-123.422215	303 Madrone Ridge Dr	Grants Pass	OR	97527	Phase II Funded Census Block	12/31/2015	1	
410333610002024	5163	535163	42.409066	-123.422215	303 Madrone Ridge Dr	Grants Pass	OR	97527	Phase II Funded Census Block	12/31/2015	1	
410333610002024	5163	535163	42.408268	-123.420997	261 Madrone Ridge Dr	Grants Pass	OR	97527	Phase II Funded Census Block	12/31/2015	1	
410333610002024	5163	535163	42.406953	-123.419395	170 Pine Ridge Dr	Grants Pass	OR	97527	Phase II Funded Census Block	12/31/2015	1	
410333610002027	5163	535163	42.410216	-123.423799	4855 Redwood Hwy	Grants Pass	OR	97527	Phase II Funded Census Block	12/31/2015	2	MDU
410333615001020	5163	535163	42.351664	-123.400235	2004 Fish Hatchery Rd	Grants Pass	OR	97527	Phase II Funded Census Block	12/31/2015	1	
410530204002070	4520	532400	45.058772	-123.622938	29005 Salmon River Hwy	Grand Ronde	OR	97347	Phase II Funded Census Block	12/31/2015	1	
410530204002156	4520	532400	45.056456	-123.620814	28940 Salmon River Hwy	Grand Ronde	OR	97347	Phase II Funded Census Block	12/31/2015	1	
410530204002310	4520	532400	45.056552	-123.599689	27720 Salmon River Hwy	Grand Ronde	OR	97347	Phase II Funded Census Block	12/31/2015	1	
410530204002310	4520	532400	45.058005	-123.598903	27660 Salmon River Hwy	Grand Ronde	OR	97347	Phase II Funded Census Block	12/31/2015	1	
410530204002310	4520	532400	45.056248	-123.598217	27620 Salmon River Hwy	Grand Ronde	OR	97347	Phase II Funded Census Block	12/31/2015	1	
410710305021300	4520	532400	45.081930	-123.604553	47700 SW Hebo Rd	Grand Ronde	OR	97347	Phase II Funded Census Block	12/31/2015	1	
410710305021337	4520	532400	45.082626	-123.637815	51075 SW Hebo Rd	Grand Ronde	OR	97347	Phase II Funded Census Block	12/31/2015	1	
410279503001008	4520	532400	45.715427	-121.520534	910 Portway Ave	Hood River	OR	97031	Phase II Funded Census Block	12/31/2015	1	
410279503001008	4520	532400	45.715427	-121.520534	910 Portway Ave	Hood River	OR	97031	Phase II Funded Census Block	12/31/2015	1	
410279503001008	4520	532400	45.715427	-121.520534	910 Portway Ave	Hood River	OR	97031	Phase II Funded Census Block	12/31/2015	1	
410279503002004	4520	532400	45.708746	-121.538042	2630 Sierra Ln	La Pine	OR	97339	Phase II Funded Census Block	12/31/2015	1	
410279504001018	4520	532400	45.700546	-121.504135	Eastside Rd	La Pine	OR	97339	Phase II Funded Census Block	12/31/2015	1	
410279504001031	4520	532400	45.706394	-121.494687	2495 Old Columbia River Dr	Hood River	OR	97031	Phase II Funded Census Block	12/31/2015	1	
410390004043023	5163	535163	44.223870	-123.203216	1120 Holly St	Junction City	OR	97448	Phase II Funded Census Block	12/31/2015	1	
410390004043023	5163	535163	44.223516	-123.202174	190 W 10th Ave	Junction City	OR	97448	Phase II Funded Census Block	12/31/2015	1	
410390004043023	5163	535163	44.223516	-123.202174	190 W 10th Ave	Junction City	OR	97448	Phase II Funded Census Block	12/31/2015	1	
410170002001379	5163	535163	43.698374	-121.597843	14550 White Pine Way	La Pine	OR	97739	Phase II Funded Census Block	12/31/2015	1	
410170002001386	5163	535163	43.703070	-121.585568	14746 White Pine Way	La Pine	OR	97739	Phase II Funded Census Block	12/31/2015	1	
410170002001406	5163	535163	43.685617	-121.549927	51919 Read Loop	La Pine	OR	97739	Phase II Funded Census Block	12/31/2015	1	
410170002001406	5163	535163	43.685615	-121.549120	51917 Read Loop	La Pine	OR	97739	Phase II Funded Census Block	12/31/2015	1	
410170002001406	5163	535163	43.685609	-121.546784	51905 Read Loop	La Pine	OR	97739	Phase II Funded Census Block	12/31/2015	4	MDU
410170002001494	5163	535163	43.646138	-121.570930	50810 Fawn Loop	La Pine	OR	97739	Phase II Funded Census Block	12/31/2015	1	
410170002001494	5163	535163	43.646667	-121.570929	50816 Fawn Loop	La Pine	OR	97739	Phase II Funded Census Block	12/31/2015	1	
410170002001494	5163	535163	43.645288	-121.568309	50880 Doe Loop	La Pine	OR	97739	Phase II Funded Census Block	12/31/2015	1	
410170002001494	5163	535163	43.646156	-121.568310	50874 Doe Loop	La Pine	OR	97739	Phase II Funded Census Block	12/31/2015	1	
410170002001494	5163	535163	43.646885	-121.568311	50868 Doe Loop	La Pine	OR	97739	Phase II Funded Census Block	12/31/2015	1	
410170002001494	5163	535163	43.647712	-121.573919	50858 Fawn Loop	La Pine	OR	97739	Phase II Funded Census Block	12/31/2015	1	
410170002001494	5163	535163	43.647731	-121.570949	50828 Fawn Loop	La Pine	OR	97739	Phase II Funded Census Block	12/31/2015	1	
410170002001494	5163	535163	43.647750	-121.568291	50856 Doe Loop	La Pine	OR	97739	Phase II Funded Census Block	12/31/2015	1	
410170002001503	5163	535163	43.631419	-121.593055	50410 Masten Rd	La Pine	OR	97739	Phase II Funded Census Block	12/31/2015	1	
410170002001503	5163	535163	43.642636	-121.590854	50745 Masten Rd	La Pine	OR	97739	Phase II Funded Census Block	12/31/2015	1	
410170002001503	5163	535163	43.642636	-121.590854	50745 Masten Rd	La Pine	OR	97739	Phase II Funded Census Block	12/31/2015	1	
410170002001512	5163	535163	43.638502	-121.570295	50625 Deer Forest Dr	La Pine	OR	97739	Phase II Funded Census Block	12/31/2015	1	
410170002001512	5163	535163	43.638502	-121.570295	50625 Deer Forest Dr	La Pine	OR	97739	Phase II Funded Census Block	12/31/2015	1	
410170002001512	5163	535163	43.638919	-121.573816	15011 Yorkie Ln	La Pine	OR	97739	Phase II Funded Census Block	12/31/2015	1	
410170002001512	5163	535163	43.640369	-121.573807	15010 Yorkie Ln	La Pine	OR	97739	Phase II Funded Census Block	12/31/2015	1	
410170002001512	5163	535163	43.642034	-121.574091	15005 Chipmunk Ln	La Pine	OR	97739	Phase II Funded Census Block	12/31/2015	1	
410170002001512	5163	535163	43.642037	-121.573493	15019 Chipmunk Ln	La Pine	OR	97739	Phase II Funded Census Block	12/31/2015	1	
410170002001512	5163	535163	43.642932	-121.574056	15010 Chipmunk Ln	La Pine	OR	97739	Phase II Funded Census Block	12/31/2015	1	
410170002001512	5163	535163	43.642935	-121.573395	50741 S Fawn Dr	La Pine	OR	97739	Phase II Funded Census Block	12/31/2015	1	
410170002001512	5163	535163	43.643456	-121.573730	50757 S Fawn Dr	La Pine	OR	97739	Phase II Funded Census Block	12/31/2015	1	
410170002001512	5163	535163	43.643852	-121.573882	50767 S Fawn Dr	La Pine	OR	97739	Phase II Funded Census Block	12/31/2015	1	
410170002001512	5163	535163	43.644372	-121.573950	50777 S Fawn Dr	La Pine	OR	97739	Phase II Funded Census Block	12/31/2015	1	
410170002001512	5163	535163	43.644900	-121.573947	50787 S Fawn Dr	La Pine	OR	97739	Phase II Funded Census Block	12/31/2015	1	
410170002001512	5163	535163	43.638923	-121.572623	15039 Yorkie Ln	La Pine	OR	97739	Phase II Funded Census Block	12/31/2015	1	
410170002001512	5163	535163	43.640802	-121.572613	15036 Yorkie Ln	La Pine	OR	97739	Phase II Funded Census Block	12/31/2015	1	
410170002001512	5163	535163	43.640807	-121.571421	15058 Yorkie Ln	La Pine	OR	97739	Phase II Funded Census Block	12/31/2015	1	
410170002001512	5163	535163	43.642040	-121.572900	15031 Chipmunk Ln	La Pine	OR	97739	Phase II Funded Census Block	12/31/2015	1	
410170002001512	5163	535163	43.642859	-121.572422	50732 S Fawn Dr	La Pine	OR	97739	Phase II Funded Census Block	12/31/2015	1	
410170002001512	5163	535163	43.642043	-121.572307	15045 Chipmunk Ln	La Pine	OR	97739	Phase II Funded Census Block	12/31/2015	1	
410170002001512	5163	535163	43.643399	-121.572423	50746 S Fawn Dr	La Pine	OR	97739	Phase II Funded Census Block	12/31/2015	1	
410170002001512	5163	535163	43.644301	-121.572647	50776 S Fawn Dr	La Pine	OR	97739	Phase II Funded Census Block	12/31/2015	1	
410170002001512	5163	535163	43.643910	-121.572582	50760 S Fawn Dr	La Pine	OR	97739	Phase II Funded Census Block	12/31/2015	1	
410170002001512	5163	535163	43.644998	-121.572644	50792 S Fawn Dr	La Pine	OR	97739	Phase II Funded Census Block	12/31/2015	1	
410170002001512	5163	535163	43.644998	-121.572644	50792 S Fawn Dr	La Pine	OR	97739	Phase II Funded Census Block	12/31/2015	1	
410170002001666	5163	535163	43.632287	-121.568481	50450 Deer Forest Dr	La Pine	OR	97739	Phase II Funded Census Block	12/31/2015	2	MDU
410170002001666	5163	535163	43.632287	-121.568481	50450 Deer Forest Dr	La Pine	OR	97739	Phase II Funded Census Block	12/31/2015	1	
410170002001666	5163	535163	43.632287	-121.568481	50450 Deer Forest Dr	La Pine	OR	97739	Phase II Funded Census Block	12/31/2015	1	
410170002001666	5163	535163	43.632287	-121.568481	50450 Deer Forest Dr	La Pine	OR	97739	Phase II Funded Census Block	12/31/2015	1	

Please use this tab to report Geocoded Information for locations newly built to in the prior calendar year (FCC 14-190, Paragraph 125)

15-Digit Census Block Code	NECA assigned operating company code (OCN)	Study Area Code (SAC)	Latitude (to six decimal places)	Longitude (to six decimal places)	Street address	City	State	Zip Code	Phase II-funded block or extremely high-cost census block	Date of deployment	Number of Units	Explanation (if # of units exceeds 1; e.g., a multi-dwelling unit)
410170002001666	5163	535163	43.631346	-121.567278	50420 Deer Forest Dr	La Pine	OR	97739	Phase II Funded Census Block	12/31/2015	1	
410170002001666	5163	535163	43.631346	-121.567278	50420 Deer Forest Dr	La Pine	OR	97739	Phase II Funded Census Block	12/31/2015	1	
410170002001666	5163	535163	43.631346	-121.567278	50420 Deer Forest Dr	La Pine	OR	97739	Phase II Funded Census Block	12/31/2015	1	
410170002001666	5163	535163	43.633350	-121.567278	50470 Deer Forest Dr	La Pine	OR	97739	Phase II Funded Census Block	12/31/2015	1	
410170002001666	5163	535163	43.633350	-121.567278	50470 Deer Forest Dr	La Pine	OR	97739	Phase II Funded Census Block	12/31/2015	1	
410170002001666	5163	535163	43.632299	-121.566091	50440 Deer Forest Dr	La Pine	OR	97739	Phase II Funded Census Block	12/31/2015	1	
410170002001666	5163	535163	43.632299	-121.566091	50440 Deer Forest Dr	La Pine	OR	97739	Phase II Funded Census Block	12/31/2015	1	
410170002001666	5163	535163	43.632299	-121.566091	50440 Deer Forest Dr	La Pine	OR	97739	Phase II Funded Census Block	12/31/2015	1	
410170002001666	5163	535163	43.635111	-121.567269	50552 Deer Forest Dr	La Pine	OR	97739	Phase II Funded Census Block	12/31/2015	1	
410170002001666	5163	535163	43.635111	-121.567269	50552 Deer Forest Dr	La Pine	OR	97739	Phase II Funded Census Block	12/31/2015	1	
410170002001666	5163	535163	43.635111	-121.567269	50552 Deer Forest Dr	La Pine	OR	97739	Phase II Funded Census Block	12/31/2015	1	
410170002001666	5163	535163	43.638184	-121.567221	50620 Deer Forest Dr	La Pine	OR	97739	Phase II Funded Census Block	12/31/2015	1	
410170002001666	5163	535163	43.638184	-121.567221	50620 Deer Forest Dr	La Pine	OR	97739	Phase II Funded Census Block	12/31/2015	1	
410170002001666	5163	535163	43.638184	-121.567221	50620 Deer Forest Dr	La Pine	OR	97739	Phase II Funded Census Block	12/31/2015	1	
410170002001666	5163	535163	43.632059	-121.566022			OR		Phase II Funded Census Block	12/31/2015	2	MDU
410170002001666	5163	535163	43.632059	-121.566022			OR		Phase II Funded Census Block	12/31/2015	1	
410170002001666	5163	535163	43.631561	-121.567981			OR		Phase II Funded Census Block	12/31/2015	1	
410170002001666	5163	535163	43.631561	-121.567981			OR		Phase II Funded Census Block	12/31/2015	1	
410170002001666	5163	535163	43.631645	-121.565813			OR		Phase II Funded Census Block	12/31/2015	1	
410170002001666	5163	535163	43.631645	-121.565813			OR		Phase II Funded Census Block	12/31/2015	1	
410170002001667	5163	535163	43.623452	-121.569846	50560 Deer Forest Dr	La Pine	OR	97739	Phase II Funded Census Block	12/31/2015	1	
410170002001667	5163	535163	43.623452	-121.569846	50580 Deer Forest Dr	La Pine	OR	97739	Phase II Funded Census Block	12/31/2015	1	
410170002002006	5163	535163	43.699571	-121.497278	Glenwood Dr		OR		Phase II Funded Census Block	12/31/2015	1	
410170003004086	5163	535163	43.705961	-121.555209	52467 Sunrise Blvd	La Pine	OR	97739	Phase II Funded Census Block	12/31/2015	2	MDU
410170003004086	5163	535163	43.706577	-121.555117	52485 Sunrise Blvd	La Pine	OR	97739	Phase II Funded Census Block	12/31/2015	2	MDU
410170003004086	5163	535163	43.706577	-121.555117	52485 Sunrise Blvd	La Pine	OR	97739	Phase II Funded Census Block	12/31/2015	1	
410170003004086	5163	535163	43.707188	-121.555099	52503 Sunrise Blvd	La Pine	OR	97739	Phase II Funded Census Block	12/31/2015	1	
410170003004086	5163	535163	43.707188	-121.555099	52503 Sunrise Blvd	La Pine	OR	97739	Phase II Funded Census Block	12/31/2015	1	
410170003004086	5163	535163	43.709810	-121.555044	52555 Sunrise Blvd	La Pine	OR	97739	Phase II Funded Census Block	12/31/2015	1	
410170003004086	5163	535163	43.709710	-121.555025	52573 Sunrise Blvd	La Pine	OR	97739	Phase II Funded Census Block	12/31/2015	1	
410430301004034	2395	535163	44.613407	-122.942808	35474 Laura Ln SE	Albany	OR	97322	Phase II Funded Census Block	12/31/2015	1	
410430301004034	2395	535163	44.611460	-122.939538	36529 Gerig Dr SE	Albany	OR	97322	Phase II Funded Census Block	12/31/2015	1	
410430301004034	2395	535163	44.612448	-122.940558	35451 Laura Ln SE	Albany	OR	97322	Phase II Funded Census Block	12/31/2015	1	
410430301004034	2395	535163	44.613397	-122.940139	35491 Laura Ln SE	Albany	OR	97322	Phase II Funded Census Block	12/31/2015	2	MDU
410430301004034	2395	535163	44.611433	-122.938950	36541 Gerig Dr SE	Albany	OR	97322	Phase II Funded Census Block	12/31/2015	1	
410430301004034	2395	535163	44.611384	-122.938273	36559 Gerig Dr SE	Albany	OR	97322	Phase II Funded Census Block	12/31/2015	1	
410430301004034	2395	535163	44.614154	-122.943177	35494 Laura Ln SE	Albany	OR	97322	Phase II Funded Census Block	12/31/2015	1	
410430301004034	2395	535163	44.614669	-122.941889	35500 Laura Ln SE	Albany	OR	97322	Phase II Funded Census Block	12/31/2015	1	
410430301004034	2395	535163	44.614575	-122.940346	35495 Laura Ln SE	Albany	OR	97322	Phase II Funded Census Block	12/31/2015	1	
410430301004035	2395	532361	44.614649	-122.933311			OR		Phase II Funded Census Block	12/31/2015	1	
410430301004035	2395	532361	44.614649	-122.933311			OR		Phase II Funded Census Block	12/31/2015	2	MDU
410430301005014	2395	532361	44.627824	-122.748769	Fish Hatchery Dr		OR		Phase II Funded Census Block	12/31/2015	1	
410430301005036	2395	532361	44.593617	-122.742153	34577 Meridian Rd	Lebanon	OR	97355	Phase II Funded Census Block	12/31/2015	1	
410430301005036	2395	532361	44.591391	-122.737471	34503 Meridian Rd	Lebanon	OR	97355	Phase II Funded Census Block	12/31/2015	1	
410430303001306	2395	532361	44.579402	-122.744730	34100 Ford Mill Rd	Lebanon	OR	97355	Phase II Funded Census Block	12/31/2015	1	
410430303001306	2395	532361	44.579402	-122.744730	34100 Ford Mill Rd	Lebanon	OR	97355	Phase II Funded Census Block	12/31/2015	1	
410430303001312	2395	532361	44.576025	-122.742277	33955 Ford Mill Rd	Lebanon	OR	97355	Phase II Funded Census Block	12/31/2015	1	
410390001003028	5163	535163	44.153035	-122.581756	45391 McKenzie Hwy	Waltersville	OR	97489	Phase II Funded Census Block	12/31/2015	1	
410390001003028	5163	535163	44.153035	-122.581756	45391 McKenzie Hwy	Waltersville	OR	97489	Phase II Funded Census Block	12/31/2015	1	
410390001003028	5163	535163	44.153035	-122.581756	45391 McKenzie Hwy	Waltersville	OR	97489	Phase II Funded Census Block	12/31/2015	1	
410390001003028	5163	535163	44.153035	-122.581756	45391 McKenzie Hwy	Waltersville	OR	97489	Phase II Funded Census Block	12/31/2015	1	
410390001003028	5163	535163	44.150084	-122.579819	45441 McKenzie Hwy	Waltersville	OR	97489	Phase II Funded Census Block	12/31/2015	2	MDU
410390001003028	5163	535163	44.150084	-122.579819	45441 McKenzie Hwy	Waltersville	OR	97489	Phase II Funded Census Block	12/31/2015	1	
410390001003028	5163	535163	44.150084	-122.579819	45441 McKenzie Hwy	Waltersville	OR	97489	Phase II Funded Census Block	12/31/2015	1	
410390001003028	5163	535163	44.150084	-122.579819	45441 McKenzie Hwy	Waltersville	OR	97489	Phase II Funded Census Block	12/31/2015	1	
410390001003028	5163	535163	44.150084	-122.579819	45441 McKenzie Hwy	Waltersville	OR	97489	Phase II Funded Census Block	12/31/2015	1	
410390001003028	5163	535163	44.149747	-122.577555	45485 McKenzie Hwy	Waltersville	OR	97489	Phase II Funded Census Block	12/31/2015	1	
410390001003028	5163	535163	44.149747	-122.577555	45485 McKenzie Hwy	Waltersville	OR	97489	Phase II Funded Census Block	12/31/2015	1	
410390001003028	5163	535163	44.149747	-122.577555	45485 McKenzie Hwy	Waltersville	OR	97489	Phase II Funded Census Block	12/31/2015	1	
410390001003028	5163	535163	44.149747	-122.577555	45485 McKenzie Hwy	Waltersville	OR	97489	Phase II Funded Census Block	12/31/2015	1	
410390001003028	5163	535163	44.151340	-122.579446	45457 McKenzie Hwy	Waltersville	OR	97489	Phase II Funded Census Block	12/31/2015	1	
410390001003028	5163	535163	44.151340	-122.579446	45457 McKenzie Hwy	Waltersville	OR	97489	Phase II Funded Census Block	12/31/2015	1	
410390001003028	5163	535163	44.151340	-122.579446	45457 McKenzie Hwy	Waltersville	OR	97489	Phase II Funded Census Block	12/31/2015	1	
410390001003028	5163	535163	44.151340	-122.579446	45457 McKenzie Hwy	Waltersville	OR	97489	Phase II Funded Census Block	12/31/2015	1	
410390001003028	5163	535163	44.151340	-122.579446	45457 McKenzie Hwy	Waltersville	OR	97489	Phase II Funded Census Block	12/31/2015	1	
410390001003028	5163	535163	44.151003	-122.578103	45465 McKenzie Hwy	Waltersville	OR	97489	Phase II Funded Census Block	12/31/2015	1	
410390001003028	5163	535163	44.151003	-122.578103	45465 McKenzie Hwy	Waltersville	OR	97489	Phase II Funded Census Block	12/31/2015	1	
410390001003028	5163	535163	44.151003	-122.578103	45465 McKenzie Hwy	Waltersville	OR	97489	Phase II Funded Census Block	12/31/2015	3	MDU
410390001003028	5163	535163	44.151003	-122.578103	45465 McKenzie Hwy	Waltersville	OR	97489	Phase II Funded Census Block	12/31/2015	1	
410390001003028	5163	535163	44.148233	-122.560284	45947 Gate Creek Rd	Vida	OR	97488	Phase II Funded Census Block	12/31/2015	1	
410390001003028	5163	535163	44.148233	-122.560284	45947 Gate Creek Rd	Vida	OR	97488	Phase II Funded Census Block	12/31/2015	1	
410390001003028	5163	535163	44.148233	-122.560284	45947 Gate Creek Rd	Vida	OR	97488	Phase II Funded Census Block	12/31/2015	2	MDU
410390001003028	5163	535163	44.148233	-122.560284	45947 Gate Creek Rd	Vida	OR	97488	Phase II Funded Census Block	12/31/2015	1	
410390001003039	5163	535163	44.146901	-122.572450	45641 McKenzie Hwy	Vida	OR	97488	Phase II Funded Census Block	12/31/2015	1	
410390001003039	5163	535163	44.146901	-122.572450	45641 McKenzie Hwy	Vida	OR	97488	Phase II Funded Census Block	12/31/2015	1	
410390001003039	5163	535163	44.146901	-122.572450	45641 McKenzie Hwy	Vida	OR	97488	Phase II Funded Census Block	12/31/2015	1	

Please use this tab to report Geocoded Information for locations newly built to in the prior calendar year (FCC 14-190, Paragraph 125)

15-Digit Census Block Code	NECA assigned operating company code (OCN)	Study Area Code (SAC)	Latitude (to six decimal places)	Longitude (to six decimal places)	Street address	City	State	Zip Code	Phase II-funded block or extremely high-cost census block	Date of deployment	Number of Units	Explanation (if # of units exceeds 1; e.g., a multi-dwelling unit)
410390001003039	5163	535163	44.146901	-122.572450	45641 McKenzie Hwy	Vida	OR	97488	Phase II Funded Census Block	12/31/2015	1	
410390001003039	5163	535163	44.148372	-122.566944	45734 Gate Creek Rd	Vida	OR	97488	Phase II Funded Census Block	12/31/2015	1	
410390001003039	5163	535163	44.148372	-122.566944	45734 Gate Creek Rd	Vida	OR	97488	Phase II Funded Census Block	12/31/2015	1	
410390001003039	5163	535163	44.148372	-122.566944	45734 Gate Creek Rd	Vida	OR	97488	Phase II Funded Census Block	12/31/2015	1	
410390001003039	5163	535163	44.149319	-122.564627	45831 Gate Creek Rd	Vida	OR	97488	Phase II Funded Census Block	12/31/2015	2	MDU
410390001003039	5163	535163	44.149319	-122.564627	45831 Gate Creek Rd	Vida	OR	97488	Phase II Funded Census Block	12/31/2015	1	
410390001003039	5163	535163	44.146901	-122.572450	45641 McKenzie Hwy	Vida	OR	97488	Phase II Funded Census Block	12/31/2015	3	MDU
410390001003039	5163	535163	44.146901	-122.572450	45641 McKenzie Hwy	Vida	OR	97488	Phase II Funded Census Block	12/31/2015	1	
410390001003039	5163	535163	44.148372	-122.566944	45734 Gate Creek Rd	Vida	OR	97488	Phase II Funded Census Block	12/31/2015	1	
410390001003039	5163	535163	44.148072	-122.568008	45663 N Gate Creek Rd	Vida	OR	97488	Phase II Funded Census Block	12/31/2015	1	
410390001003039	5163	535163	44.148072	-122.568008	45702 N Gate Creek Rd	Vida	OR	97488	Phase II Funded Census Block	12/31/2015	1	
410390001003039	5163	535163	44.148972	-122.563407	45910 N Gate Creek Rd	Vida	OR	97488	Phase II Funded Census Block	12/31/2015	1	
410390001003039	5163	535163	44.147551	-122.570293	45625 N Gate Creek Rd	Vida	OR	97488	Phase II Funded Census Block	12/31/2015	1	
410390001003039	5163	535163	44.147551	-122.570293	45680 N Gate Creek Rd	Vida	OR	97488	Phase II Funded Census Block	12/31/2015	1	
410390001003039	5163	535163	44.148072	-122.568008	45665 N Gate Creek Rd	Vida	OR	97488	Phase II Funded Census Block	12/31/2015	1	
410390001003039	5163	535163	44.148072	-122.568008	45706 N Gate Creek Rd	Vida	OR	97488	Phase II Funded Census Block	12/31/2015	1	
410390001003040	5163	535163	44.148417	-122.559242	45951 Gate Creek Rd	Vida	OR	97488	Phase II Funded Census Block	12/31/2015	1	
410390001003045	5163	535163	44.145194	-122.568283	45743 McKenzie Hwy	Vida	OR	97488	Phase II Funded Census Block	12/31/2015	3	MDU
410390001003045	5163	535163	44.145194	-122.568283	45743 McKenzie Hwy	Vida	OR	97488	Phase II Funded Census Block	12/31/2015	1	
410390001003045	5163	535163	44.145037	-122.567696	45755 McKenzie Hwy	Vida	OR	97488	Phase II Funded Census Block	12/31/2015	1	
410390001003045	5163	535163	44.146649	-122.567899	45667 McKenzie Hwy	Vida	OR	97488	Phase II Funded Census Block	12/31/2015	3	MDU
410390001003045	5163	535163	44.146649	-122.567899	45667 McKenzie Hwy	Vida	OR	97488	Phase II Funded Census Block	12/31/2015	1	
410390001003045	5163	535163	44.144860	-122.569533	45767 McKenzie Hwy	Vida	OR	97488	Phase II Funded Census Block	12/31/2015	1	
410390001003045	5163	535163	44.144627	-122.566394	45787 McKenzie Hwy	Vida	OR	97488	Phase II Funded Census Block	12/31/2015	1	
410390001003045	5163	535163	44.144496	-122.565927	45799 McKenzie Hwy	Vida	OR	97488	Phase II Funded Census Block	12/31/2015	1	
410390001003045	5163	535163	44.144166	-122.565413	45811 McKenzie Hwy	Vida	OR	97488	Phase II Funded Census Block	12/31/2015	1	
410390001003045	5163	535163	44.141877	-122.560974	45917 McKenzie Hwy	Vida	OR	97488	Phase II Funded Census Block	12/31/2015	1	
410390001003045	5163	535163	44.141877	-122.560974	45917 McKenzie Hwy	Vida	OR	97488	Phase II Funded Census Block	12/31/2015	1	
410390001003045	5163	535163	44.141758	-122.564522	45839 McKenzie Hwy	Vida	OR	97488	Phase II Funded Census Block	12/31/2015	1	
410390001003045	5163	535163	44.141758	-122.564522	45839 McKenzie Hwy	Vida	OR	97488	Phase II Funded Census Block	12/31/2015	1	
410390001003045	5163	535163	44.141312	-122.563556	45861 McKenzie Hwy	Vida	OR	97488	Phase II Funded Census Block	12/31/2015	1	
410390001003045	5163	535163	44.146473	-122.563688	45911 Gate Creek Rd	Vida	OR	97488	Phase II Funded Census Block	12/31/2015	1	
410390001003045	5163	535163	44.142797	-122.562029	45911 McKenzie Hwy	Vida	OR	97488	Phase II Funded Census Block	12/31/2015	1	
410390001003045	5163	535163	44.144425	-122.562427	45881 McKenzie Hwy	Vida	OR	97488	Phase II Funded Census Block	12/31/2015	1	
410390001003045	5163	535163	44.141211	-122.559767	45963 McKenzie Hwy	Vida	OR	97488	Phase II Funded Census Block	12/31/2015	1	
410390001003045	5163	535163	44.141808	-122.560061	45929 McKenzie Hwy	Vida	OR	97488	Phase II Funded Census Block	12/31/2015	1	
410390001003045	5163	535163	44.140526	-122.558062	45986 McKenzie Hwy	Vida	OR	97488	Phase II Funded Census Block	12/31/2015	1	
410390001003045	5163	535163	44.140956	-122.556761	45937 McKenzie Hwy	Vida	OR	97488	Phase II Funded Census Block	12/31/2015	1	
410390001003045	5163	535163	44.140950	-122.556747	45933 McKenzie Hwy	Vida	OR	97488	Phase II Funded Census Block	12/31/2015	1	
410390001003045	5163	535163	44.143550	-122.558212	45889 McKenzie Hwy	Vida	OR	97488	Phase II Funded Census Block	12/31/2015	1	
410390001003045	5163	535163	44.139632	-122.555371	46055 McKenzie Hwy	Vida	OR	97488	Phase II Funded Census Block	12/31/2015	1	
410390001003045	5163	535163	44.139627	-122.555356	46037 McKenzie Hwy	Vida	OR	97488	Phase II Funded Census Block	12/31/2015	1	
410390001003045	5163	535163	44.139278	-122.553634	46121 McKenzie Hwy	Vida	OR	97488	Phase II Funded Census Block	12/31/2015	1	
410390001003050	5163	535163	44.127620	-122.624375	44229 McKenzie Hwy	Waltersville	OR	97489	Phase II Funded Census Block	12/31/2015	1	
410390001003050	5163	535163	44.127620	-122.624375	44229 McKenzie Hwy	Waltersville	OR	97489	Phase II Funded Census Block	12/31/2015	1	
410390001003050	5163	535163	44.127620	-122.624375	44229 McKenzie Hwy	Waltersville	OR	97489	Phase II Funded Census Block	12/31/2015	1	
410390001003050	5163	535163	44.127620	-122.624375	44229 McKenzie Hwy	Waltersville	OR	97489	Phase II Funded Census Block	12/31/2015	1	
410390001003050	5163	535163	44.130231	-122.621996	44319 McKenzie Hwy	Waltersville	OR	97489	Phase II Funded Census Block	12/31/2015	1	
410390001003050	5163	535163	44.130231	-122.621996	44319 McKenzie Hwy	Waltersville	OR	97489	Phase II Funded Census Block	12/31/2015	1	
410390001003050	5163	535163	44.130644	-122.619377	44387 McKenzie Hwy	Waltersville	OR	97489	Phase II Funded Census Block	12/31/2015	1	
410390001003050	5163	535163	44.131127	-122.618213	44455 McKenzie Hwy	Waltersville	OR	97489	Phase II Funded Census Block	12/31/2015	1	
410390001003050	5163	535163	44.131458	-122.617460	44461 McKenzie Hwy	Waltersville	OR	97489	Phase II Funded Census Block	12/31/2015	2	MDU
410390001003050	5163	535163	44.131788	-122.617026	44471 McKenzie Hwy	Waltersville	OR	97489	Phase II Funded Census Block	12/31/2015	2	MDU
410390001003050	5163	535163	44.132182	-122.616604	44479 McKenzie Hwy	Waltersville	OR	97489	Phase II Funded Census Block	12/31/2015	1	
410390001003050	5163	535163	44.132614	-122.616202	44501 McKenzie Hwy	Waltersville	OR	97489	Phase II Funded Census Block	12/31/2015	1	
410390001003050	5163	535163	44.133234	-122.615442	44509 McKenzie Hwy	Waltersville	OR	97489	Phase II Funded Census Block	12/31/2015	2	MDU
410390001003050	5163	535163	44.134015	-122.614816	44531 McKenzie Hwy	Waltersville	OR	97489	Phase II Funded Census Block	12/31/2015	2	MDU
410390001003050	5163	535163	44.134721	-122.614589	44545 McKenzie Hwy	Waltersville	OR	97489	Phase II Funded Census Block	12/31/2015	1	
410390001003050	5163	535163	44.135620	-122.614414	44561 McKenzie Hwy	Waltersville	OR	97489	Phase II Funded Census Block	12/31/2015	1	
410390001003050	5163	535163	44.136441	-122.614236	44569 McKenzie Hwy	Waltersville	OR	97489	Phase II Funded Census Block	12/31/2015	1	
410390001003050	5163	535163	44.141381	-122.609598	44643 McKenzie Hwy	Waltersville	OR	97489	Phase II Funded Census Block	12/31/2015	1	
410390001003050	5163	535163	44.141302	-122.606694	44645 McKenzie Hwy	Waltersville	OR	97489	Phase II Funded Census Block	12/31/2015	1	
410390001003079	5163	535163	44.124035	-122.634514	44001 Canal Ln	Waltersville	OR	97489	Phase II Funded Census Block	12/31/2015	1	
410390001003079	5163	535163	44.125801	-122.633902	44025 Canal Ln	Waltersville	OR	97489	Phase II Funded Census Block	12/31/2015	1	
410390001003079	5163	535163	44.124900	-122.632000	44065 Canal Ln	Waltersville	OR	97489	Phase II Funded Census Block	12/31/2015	1	
410390001003079	5163	535163	44.125026	-122.631373	44077 Canal Ln	Waltersville	OR	97489	Phase II Funded Census Block	12/31/2015	1	
410390001003079	5163	535163	44.125964	-122.631068	44053 Canal Ln	Waltersville	OR	97489	Phase II Funded Census Block	12/31/2015	1	
410390001003079	5163	535163	44.124982	-122.630866	44083 Canal Ln	Waltersville	OR	97489	Phase II Funded Census Block	12/31/2015	1	
410390001003079	5163	535163	44.125062	-122.630409	44095 McKenzie Hwy	Waltersville	OR	97489	Phase II Funded Census Block	12/31/2015	1	
410390001003079	5163	535163	44.126341	-122.629698	44115 McKenzie Hwy	Waltersville	OR	97489	Phase II Funded Census Block	12/31/2015	3	MDU
410390001003079	5163	535163	44.126294	-122.628987	44135 McKenzie Hwy	Waltersville	OR	97489	Phase II Funded Census Block	12/31/2015	1	
410390001003079	5163	535163	44.126288	-122.628883	44155 McKenzie Hwy	Waltersville	OR	97489	Phase II Funded Census Block	12/31/2015	1	
410390001003079	5163	535163	44.126255	-122.627363	44195 McKenzie Hwy	Waltersville	OR	97489	Phase II Funded Census Block	12/31/2015	1	
410390001003079	5163	535163	44.126643	-122.625890	44221 McKenzie Hwy	Waltersville	OR	97489	Phase II Funded Census Block	12/31/2015	1	
410390001003092	5163	535163	44.140426	-122.577415	45461 Goodpasture Rd	Vida	OR	97488	Phase II Funded Census Block	12/31/2015	1	
410390001003107	5163	535163	44.123278	-122.623813			OR		Phase II Funded Census Block	12/31/2015	1	
410390001003107	5163	535163	44.123278	-122.623813			OR		Phase II Funded Census Block	12/31/2015	1	
410390001003115	5163	535163	44.123488	-122.619167	90371 Fish Hatchery Rd	Waltersville	OR	97489	Phase II Funded Census Block	12/31/2015	2	MDU
410390001003115	5163	535163	44.123488	-122.619167	90371 Fish Hatchery Rd	Waltersville	OR	97489	Phase II Funded Census Block	12/31/2015	1	
410050205010033	5163	535163	45.432454	-122.663680	13200 Sw Iron Mountain Blvd	Portland	OR	97219	Phase II Funded Census Block	12/31/2015	1	
410050205041006	5163	535163	45.398383	-122.684581	17596 Oak Meadow Ln	Lake Oswego	OR	97034	Phase II Funded Census Block	12/31/2015	1	
410050205041006	5163	535163	45.398383	-122.684581	17596 Oak Meadow Ln	Lake Oswego	OR	97034	Phase II Funded Census Block	12/31/2015	1	
410050205041006	5163	535163	45.398089	-122.685966	17660 Stafford Rd	Lake Oswego	OR	97034	Phase II Funded Census Block	12/31/2015	1	
4100												

Please use this tab to report Geocoded Information for locations newly built to in the prior calendar year (FCC 14-190, Paragraph 125)

15-Digit Census Block Code	NECA assigned operating company code (OCN)	Study Area Code (SAC)	Latitude (to six decimal places)	Longitude (to six decimal places)	Street address	City	State	Zip Code	Phase II-funded block or extremely high-cost census block	Date of deployment	Number of Units	Explanation (if # of units exceeds 1; e.g., a multi-dwelling unit)
410359706001203	2360	532361	42.008347	-121.418392	1584 Depot Rd	Malin	OR	97632	Phase II Funded Census Block	12/31/2015	1	
410359706001203	2360	532361	42.008347	-121.418392	1584 Depot Rd	Malin	OR	97632	Phase II Funded Census Block	12/31/2015	1	
410359706001203	2360	532361	42.008347	-121.418392	1584 Depot Rd	Malin	OR	97632	Phase II Funded Census Block	12/31/2015	2	MDU
410359706001203	2360	532361	42.008347	-121.418392	1584 Depot Rd	Malin	OR	97632	Phase II Funded Census Block	12/31/2015	1	
410359706001203	2360	532361	42.008347	-121.418392	1584 Depot Rd	Malin	OR	97632	Phase II Funded Census Block	12/31/2015	1	
410359706001256	2360	532361	42.000287	-121.416925	1642 Depot Rd	Malin	OR	97632	Phase II Funded Census Block	12/31/2015	1	
410290006023000	5163	535163	42.311631	-122.798791	4294 E Barnett Rd	Medford	OR	97504	Phase II Funded Census Block	12/31/2015	1	
410290006023000	5163	535163	42.311455	-122.798889	4300 E Barnett Rd	Medford	OR	97504	Phase II Funded Census Block	12/31/2015	1	
410290006023000	5163	535163	42.315595	-122.799741	4332 E Barnett Rd	Medford	OR	97504	Phase II Funded Census Block	12/31/2015	1	
410290006023000	5163	535163	42.313825	-122.794404	4422 E Barnett Rd	Medford	OR	97504	Phase II Funded Census Block	12/31/2015	1	
410290006023000	5163	535163	42.315860	-122.794871	4380 E Barnett Rd	Medford	OR	97504	Phase II Funded Census Block	12/31/2015	1	
410290006023036	5163	535163	42.293203	-122.824705	3000 N Phoenix Rd	Medford	OR	97504	Phase II Funded Census Block	12/31/2015	1	
410290006023036	5163	535163	42.293203	-122.824705	3100 N Phoenix Rd	Medford	OR	97504	Phase II Funded Census Block	12/31/2015	1	
410290006023037	5163	535163	42.328932	-122.940665	305 Hanley Rd	Central Point	OR	97502	Phase II Funded Census Block	12/31/2015	1	
410290013021053	5163	535163	42.331764	-122.774984	1217 Gardner Way	Medford	OR	97504	Phase II Funded Census Block	12/31/2015	1	
410290013021053	5163	535163	42.331764	-122.774984	1217 Gardner Way	Medford	OR	97504	Phase II Funded Census Block	12/31/2015	1	
410290013021053	5163	535163	42.330328	-122.775528	1225 Gardner Way	Medford	OR	97504	Phase II Funded Census Block	12/31/2015	1	
410290013021053	5163	535163	42.333802	-122.774429	1239 Gardner Way	Medford	OR	97504	Phase II Funded Census Block	12/31/2015	1	
410290013021053	5163	535163	42.334730	-122.773798	1251 Gardner Way	Medford	OR	97504	Phase II Funded Census Block	12/31/2015	1	
410290013021053	5163	535163	42.336154	-122.773797	1278 Gardner Way	Medford	OR	97504	Phase II Funded Census Block	12/31/2015	1	
410290013021053	5163	535163	42.331453	-122.772480	1210 Gardner Way	Medford	OR	97504	Phase II Funded Census Block	12/31/2015	1	
410290013021053	5163	535163	42.331609	-122.769911	16001 Hillcrest Rd	Medford	OR	97504	Phase II Funded Census Block	12/31/2015	1	
410290013021053	5163	535163	42.332522	-122.772482	1220 Gardner Way	Medford	OR	97504	Phase II Funded Census Block	12/31/2015	1	
410290013021053	5163	535163	42.333113	-122.772240	1234 Gardner Way	Medford	OR	97504	Phase II Funded Census Block	12/31/2015	1	
410290013021053	5163	535163	42.334195	-122.771745	1246 Gardner Way	Medford	OR	97504	Phase II Funded Census Block	12/31/2015	1	
410290013021053	5163	535163	42.335656	-122.772403	5955 Hillcrest Rd	Medford	OR	97504	Phase II Funded Census Block	12/31/2015	1	
410290013021053	5163	535163	42.332645	-122.769998	5999 Hillcrest Rd	Medford	OR	97504	Phase II Funded Census Block	12/31/2015	1	
410290013021053	5163	535163	42.333596	-122.770213	5995 Hillcrest Rd	Medford	OR	97504	Phase II Funded Census Block	12/31/2015	1	
410290013021053	5163	535163	42.335770	-122.770415	1268 Gardner Way	Medford	OR	97504	Phase II Funded Census Block	12/31/2015	1	
410290013021053	5163	535163	42.332143	-122.768136	6023 Hillcrest Rd	Medford	OR	97504	Phase II Funded Census Block	12/31/2015	1	
410290013021053	5163	535163	42.334201	-122.768435	6011 Hillcrest Rd	Medford	OR	97504	Phase II Funded Census Block	12/31/2015	1	
410290013021053	5163	535163	42.333408	-122.769164	1263 Gardner Way	Medford	OR	97504	Phase II Funded Census Block	12/31/2015	1	
410290013021053	5163	535163	42.337346	-122.776522	1299 Gardner Way	Medford	OR	97504	Phase II Funded Census Block	12/31/2015	1	
410290013021053	5163	535163	42.338046	-122.774773	1297 Gardner Way	Medford	OR	97504	Phase II Funded Census Block	12/31/2015	1	
410290013021053	5163	535163	42.340022	-122.774959	1289 Gardner Way	Medford	OR	97504	Phase II Funded Census Block	12/31/2015	1	
410290013021053	5163	535163	42.337266	-122.773699	1283 Gardner Way	Medford	OR	97504	Phase II Funded Census Block	12/31/2015	1	
410290013021053	5163	535163	42.337208	-122.769783	1276 Gardner Way	Medford	OR	97504	Phase II Funded Census Block	12/31/2015	1	
410290013021053	5163	535163	42.337054	-122.765578	6061 Hillcrest Rd	Medford	OR	97504	Phase II Funded Census Block	12/31/2015	2	MDU
410290013022004	5163	535163	42.378757	-122.817378	3695 Dry Creek Rd	Medford	OR	97504	Phase II Funded Census Block	12/31/2015	1	
410290013022004	5163	535163	42.378784	-122.815729	3701 Dry Creek Rd	Medford	OR	97504	Phase II Funded Census Block	12/31/2015	1	
410290013022004	5163	535163	42.379495	-122.815535	4324 N Foothill Rd	Medford	OR	97504	Phase II Funded Census Block	12/31/2015	1	
410290013022004	5163	535163	42.379991	-122.815546	4360 N Foothill Rd	Medford	OR	97504	Phase II Funded Census Block	12/31/2015	1	
410290013022004	5163	535163	42.383720	-122.811581	3949 Dry Creek Rd	Medford	OR	97504	Phase II Funded Census Block	12/31/2015	1	
410290013022006	5163	535163	42.378730	-122.808999	3333 N Roxy Dr	Medford	OR	97504	Phase II Funded Census Block	12/31/2015	1	
410290013022006	5163	535163	42.379584	-122.808462	3375 N Roxy Dr	Medford	OR	97504	Phase II Funded Census Block	12/31/2015	1	
410290013022006	5163	535163	42.379584	-122.808462	3844 Dry Creek Rd	Medford	OR	97504	Phase II Funded Census Block	12/31/2015	1	
410290013022006	5163	535163	42.381345	-122.809753	3900 Dry Creek Rd	Medford	OR	97504	Phase II Funded Census Block	12/31/2015	1	
410290013022006	5163	535163	42.381354	-122.808222	3934 Dry Creek Rd	Medford	OR	97504	Phase II Funded Census Block	12/31/2015	1	
410290013022006	5163	535163	42.380941	-122.804846	3990 Dry Creek Rd	Medford	OR	97504	Phase II Funded Census Block	12/31/2015	1	
410290013022006	5163	535163	42.379305	-122.804097	4001 N Roxy Dr	Medford	OR	97504	Phase II Funded Census Block	12/31/2015	1	
410290013022006	5163	535163	42.380856	-122.803576	4005 N Roxy Dr	Medford	OR	97504	Phase II Funded Census Block	12/31/2015	1	
410290013022006	5163	535163	42.380031	-122.802400	4047 N Roxy Dr	Medford	OR	97504	Phase II Funded Census Block	12/31/2015	1	
410290013022006	5163	535163	42.382543	-122.806092	4010 Dry Creek Rd	Medford	OR	97504	Phase II Funded Census Block	12/31/2015	1	
410290013022006	5163	535163	42.382609	-122.804624	3992 Dry Creek Rd	Medford	OR	97504	Phase II Funded Census Block	12/31/2015	1	
410290013022006	5163	535163	42.382794	-122.802875	3994 Dry Creek Rd	Medford	OR	97504	Phase II Funded Census Block	12/31/2015	1	
410290013022006	5163	535163	42.384104	-122.802499	4022 Dry Creek Rd	Medford	OR	97504	Phase II Funded Census Block	12/31/2015	1	
410290013022006	5163	535163	42.379197	-122.801224	4141 N Roxy Dr	Medford	OR	97504	Phase II Funded Census Block	12/31/2015	1	
410290013022006	5163	535163	42.382790	-122.801363	3996 Dry Creek Rd	Medford	OR	97504	Phase II Funded Census Block	12/31/2015	1	
410290013022006	5163	535163	42.385319	-122.800436	4034 Dry Creek Rd	Medford	OR	97504	Phase II Funded Census Block	12/31/2015	1	
410290013022006	5163	535163	42.386142	-122.799604	4136 Dry Creek Rd	Medford	OR	97504	Phase II Funded Census Block	12/31/2015	1	
410290013022006	5163	535163	42.386211	-122.799384	4138 Dry Creek Rd	Medford	OR	97504	Phase II Funded Census Block	12/31/2015	1	
410290013022006	5163	535163	42.378359	-122.808782	N Roxy Dr		OR		Phase II Funded Census Block	12/31/2015	1	
410290013022006	5163	535163	42.381551	-122.807558	Dry Creek Rd		OR		Phase II Funded Census Block	12/31/2015	1	
410290013022020	5163	535163	42.343416	-122.813101	4195 Rachel Way	Medford	OR	97504	Phase II Funded Census Block	12/31/2015	1	
410290013022020	5163	535163	42.343416	-122.813101	4195 Rachel Way	Medford	OR	97504	Phase II Funded Census Block	12/31/2015	1	
410290013022020	5163	535163	42.343974	-122.813550	Rachel Way		OR		Phase II Funded Census Block	12/31/2015	1	
410290013022020	5163	535163	42.345525	-122.813836	Panorama Dr		OR		Phase II Funded Census Block	12/31/2015	1	
410290013022047	5163	535163	42.333966	-122.776512	1355 Roxy Ann Rd	Medford	OR	97504	Phase II Funded Census Block	12/31/2015	1	
410290013022047	5163	535163	42.333966	-122.776512	1355 Roxy Ann Rd	Medford	OR	97504	Phase II Funded Census Block	12/31/2015	1	
410290013022047	5163	535163	42.333966	-122.776512	1355 Roxy Ann Rd	Medford	OR	97504	Phase II Funded Census Block	12/31/2015	1	
410290013022059	5163	535163	42.342630	-122.822729	1640 N Foothill Rd	Medford	OR	97504	Phase II Funded Census Block	12/31/2015	1	
410290013022059	5163	535163	42.342630	-122.822729	1640 N Foothill Rd	Medford	OR	97504	Phase II Funded Census Block	12/31/2015	1	
410290013022059	5163	535163	42.342630	-122.822729	1640 N Foothill Rd	Medford	OR	97504	Phase II Funded Census Block	12/31/2015	1	
410290013022059	5163	535163	42.342630	-122.822729	1640 N Foothill Rd	Medford	OR	97504	Phase II Funded Census Block	12/31/2015	1	
410290013022059	5163	535163	42.342630	-122.822729	1640 N Foothill Rd	Medford	OR	97504	Phase II Funded Census Block	12/31/2015	1	
410290013022059	5163	535163	42.343571	-122.819283	3621 Camina Dr	Medford	OR	97504	Phase II Funded Census Block	12/31/2015	1	
410290013022059	5163	535163	42.343571	-122.819283	3621 Camina Dr	Medford	OR	97504	Phase II Funded Census Block	12/31/2015	1	
410290013022059	5163	535163	42.343571	-122.819283	3621 Camina Dr	Medford	OR	97504	Phase II Funded Census Block	12/31/2015	1	
410290013022059	5163	535163	42.343571	-122.819283	3621 Camina Dr	Medford	OR	97504	Phase II Funded Census Block	12/31/2015	1	

Please use this tab to report Geocoded Information for locations newly built to in the prior calendar year (FCC 14-190, Paragraph 125)

15-Digit Census Block Code	NECA assigned operating company code (OCN)	Study Area Code (SAC)	Latitude (to six decimal places)	Longitude (to six decimal places)	Street address	City	State	Zip Code	Phase II-funded block or extremely high-cost census block	Date of deployment	Number of Units	Explanation (if # of units exceeds 1; e.g., a multi-dwelling unit)
410290013022059	5163	535163	42.343571	-122.819283	3621 Camina Dr	Medford	OR	97504	Phase II Funded Census Block	12/31/2015	1	
410290013022059	5163	535163	42.343571	-122.819283	3621 Camina Dr	Medford	OR	97504	Phase II Funded Census Block	12/31/2015	1	
410290013022059	5163	535163	42.343571	-122.819283	3621 Camina Dr	Medford	OR	97504	Phase II Funded Census Block	12/31/2015	1	
410290013022059	5163	535163	42.343571	-122.819283	3621 Camina Dr	Medford	OR	97504	Phase II Funded Census Block	12/31/2015	1	
410290013022059	5163	535163	42.343085	-122.817787	3645 Camina Dr	Medford	OR	97504	Phase II Funded Census Block	12/31/2015	1	
410290013022059	5163	535163	42.343085	-122.817787	3645 Camina Dr	Medford	OR	97504	Phase II Funded Census Block	12/31/2015	1	
410290013022059	5163	535163	42.343085	-122.817787	3645 Camina Dr	Medford	OR	97504	Phase II Funded Census Block	12/31/2015	1	
410290013022059	5163	535163	42.343085	-122.817787	3645 Camina Dr	Medford	OR	97504	Phase II Funded Census Block	12/31/2015	1	
410290013022059	5163	535163	42.343085	-122.817787	3645 Camina Dr	Medford	OR	97504	Phase II Funded Census Block	12/31/2015	1	
410290013022059	5163	535163	42.343085	-122.817787	3645 Camina Dr	Medford	OR	97504	Phase II Funded Census Block	12/31/2015	1	
410290013022059	5163	535163	42.342969	-122.817521	3649 Camina Dr	Medford	OR	97504	Phase II Funded Census Block	12/31/2015	1	
410290013022059	5163	535163	42.342969	-122.817521	3649 Camina Dr	Medford	OR	97504	Phase II Funded Census Block	12/31/2015	1	
410290013022059	5163	535163	42.342969	-122.817521	3649 Camina Dr	Medford	OR	97504	Phase II Funded Census Block	12/31/2015	1	
410290013022059	5163	535163	42.342969	-122.817521	3649 Camina Dr	Medford	OR	97504	Phase II Funded Census Block	12/31/2015	1	
410290013022059	5163	535163	42.342969	-122.817521	3649 Camina Dr	Medford	OR	97504	Phase II Funded Census Block	12/31/2015	1	
410290013022059	5163	535163	42.342969	-122.817521	3649 Camina Dr	Medford	OR	97504	Phase II Funded Census Block	12/31/2015	1	
410290013022059	5163	535163	42.341797	-122.814929	4199 Rachel Way	Medford	OR	97504	Phase II Funded Census Block	12/31/2015	1	
410290013022059	5163	535163	42.341797	-122.814929	4199 Rachel Way	Medford	OR	97504	Phase II Funded Census Block	12/31/2015	1	
410290013022059	5163	535163	42.341797	-122.814929	4199 Rachel Way	Medford	OR	97504	Phase II Funded Census Block	12/31/2015	1	
410290013022059	5163	535163	42.341797	-122.814929	4199 Rachel Way	Medford	OR	97504	Phase II Funded Census Block	12/31/2015	1	
410290013022059	5163	535163	42.341797	-122.814929	4199 Rachel Way	Medford	OR	97504	Phase II Funded Census Block	12/31/2015	1	
410290013022059	5163	535163	42.341797	-122.814929	4199 Rachel Way	Medford	OR	97504	Phase II Funded Census Block	12/31/2015	1	
410290013022059	5163	535163	42.341797	-122.814929	4199 Rachel Way	Medford	OR	97504	Phase II Funded Census Block	12/31/2015	1	
410290016024011	5163	535163	42.271641	-122.884671	5355 Pioneer Rd	Medford	OR	97501	Phase II Funded Census Block	12/31/2015	1	
410290024001000	5163	535163	42.296827	-122.798839	4454 Campbell Rd	Medford	OR	97504	Phase II Funded Census Block	12/31/2015	1	
410290024001016	5163	535163	42.288092	-122.813103	3001 N Phoenix Rd	Medford	OR	97504	Phase II Funded Census Block	12/31/2015	4	MDU
410319602012043	5163	535163	44.592695	-121.139473	486 SW Dover Ln	Madras	OR	97741	Phase II Funded Census Block	12/31/2015	1	
410319602012043	5163	535163	44.594401	-121.136166	382 SW Dover Ln	Metolius	OR	97741	Phase II Funded Census Block	12/31/2015	26	MDU
410319602012043	5163	535163	44.594401	-121.136166	382 SW Dover Ln	Metolius	OR	97741	Phase II Funded Census Block	12/31/2015	1	
410319602012043	5163	535163	44.596674	-121.134358	2691 SW Highway 26	Madras	OR	97741	Phase II Funded Census Block	12/31/2015	1	
410319602012043	5163	535163	44.596674	-121.134087	SW Highway 26	OR	OR	97741	Phase II Funded Census Block	12/31/2015	1	
410599503001048	5163	535163	45.949899	-118.456679	83516 Lower Dry Creek Rd	Milton Freewater	OR	97862	Phase II Funded Census Block	12/31/2015	1	
410505210003011	5163	535163	45.449168	-122.621329	10205 SE 41st Ct	Portland	OR	97222	Phase II Funded Census Block	12/31/2015	1	
410505211002012	5163	535163	45.444568	-122.616246	4479 SE Jefferson St	Portland	OR	97222	Phase II Funded Census Block	12/31/2015	1	
410505211002012	5163	535163	45.444568	-122.615883	4501 SE Garrett Cir	Portland	OR	97222	Phase II Funded Census Block	12/31/2015	1	
410390002002041	5163	535163	44.187544	-122.896192	37143 Parsons Creek Rd	Springfield	OR	97478	Phase II Funded Census Block	12/31/2015	1	
410390002002067	5163	535163	44.160969	-122.918738	91556 Donna Rd	Springfield	OR	97478	Phase II Funded Census Block	12/31/2015	1	
410390002004037	5163	535163	44.145409	-122.885718	91022 La Lone Rd	Springfield	OR	97478	Extremely High-Cost Census Blo	12/31/2015	2	MDU
4103597007001156	2360	532361	42.028075	-121.611661	Klamath Falls Malin Hwy	OR	OR		Phase II Funded Census Block	12/31/2015	1	
4103597007001156	2360	532361	42.028075	-121.611661	Klamath Falls Malin Hwy	OR	OR		Phase II Funded Census Block	12/31/2015	1	
4103597007001156	2360	532361	42.028075	-121.611661	Klamath Falls Malin Hwy	OR	OR		Phase II Funded Census Block	12/31/2015	1	
4103597007001156	2360	532361	42.028075	-121.611661	Klamath Falls Malin Hwy	OR	OR		Phase II Funded Census Block	12/31/2015	1	
4103597007001156	2360	532361	42.028075	-121.611661	Klamath Falls Malin Hwy	OR	OR		Phase II Funded Census Block	12/31/2015	1	
4103597007001167	2360	532361	42.015911	-121.608596	22522 S Merrill Rd	Merrill	OR	97633	Phase II Funded Census Block	12/31/2015	1	
4103597007001167	2360	532361	42.016384	-121.601815	22990 S Merrill Rd	Merrill	OR	97633	Phase II Funded Census Block	12/31/2015	1	
4103597007001167	2360	532361	42.014864	-121.600688	23232 S Merrill Rd	Merrill	OR	97633	Phase II Funded Census Block	12/31/2015	1	
4103597007001171	2360	532361	42.011522	-121.629525	Merrill Pit Rd	Merrill	OR	97633	Phase II Funded Census Block	12/31/2015	1	
4103597007001171	2360	532361	42.010697	-121.629495	Merrill Pit Rd	Merrill	OR	97633	Phase II Funded Census Block	12/31/2015	2	MDU
4103597007002138	2360	532361	42.052169	-121.598850	19153 Hill Rd	Klamath Falls	OR	97603	Phase II Funded Census Block	12/31/2015	1	
4103597007002138	2360	532361	42.050411	-121.600155	Hill Rd	OR	OR		Phase II Funded Census Block	12/31/2015	1	
4103597007002142	2360	532361	42.040722	-121.612163	14313 Anderson Rd	Klamath Falls	OR	97603	Phase II Funded Census Block	12/31/2015	1	
4103597007002142	2360	532361	42.040533	-121.607688	14889 Anderson Rd	Klamath Falls	OR	97603	Phase II Funded Census Block	12/31/2015	1	
4103597007002142	2360	532361	42.040840	-121.602745	20120 Hill Rd	Klamath Falls	OR	97603	Phase II Funded Census Block	12/31/2015	1	
4103597007002142	2360	532361	42.040722	-121.612163	14313 Anderson Rd	Klamath Falls	OR	97603	Phase II Funded Census Block	12/31/2015	1	
4103597007002156	2360	532361	42.036673	-121.595196	20853 Hill Rd	Merrill	OR	97633	Phase II Funded Census Block	12/31/2015	1	
4103597007002156	2360	532361	42.036673	-121.595196	20853 Hill Rd	Merrill	OR	97633	Phase II Funded Census Block	12/31/2015	1	
4103597007002159	2360	532361	42.027848	-121.599484	501 Main St	Merrill	OR	97633	Phase II Funded Census Block	12/31/2015	1	
4103597007002160	2360	532361	42.032306	-121.606853	21390 Hill Rd	Merrill	OR	97633	Phase II Funded Census Block	12/31/2015	1	
4103597007002184	2360	532361	42.036826	-121.562872	18444 Anderson Rd	Klamath Falls	OR	97603	Phase II Funded Census Block	12/31/2015	1	
4103597007002184	2360	532361	42.036826	-121.562872	18444 Anderson Rd	Klamath Falls	OR	97603	Phase II Funded Census Block	12/31/2015	1	
4103597007002187	2360	532361	42.024176	-121.553210	22277 Highway 39	Merrill	OR	97633	Phase II Funded Census Block	12/31/2015	1	
4103597007002190	2360	532361	42.025451	-121.585244	22111 Highway 39	Merrill	OR	97633	Phase II Funded Census Block	12/31/2015	1	
4103597007002198	2360	532361	42.018826	-121.598928	22819 S Merrill Rd	Merrill	OR	97633	Phase II Funded Census Block	12/31/2015	1	
4103597007002198	2360	532361	42.018826	-121.598928	22819 S Merrill Rd	Merrill	OR	97633	Phase II Funded Census Block	12/31/2015	1	
4103597007002237	2360	532361	42.021931	-121.585115		OR	OR		Phase II Funded Census Block	12/31/2015	1	
410529601001854	532400	532400	45.342778	-119.537222	Miller Canyon Rd	OR	OR		Phase II Funded Census Block	12/31/2015	1	
410670334001002	5163	535163	45.691863	-123.080590	39290 NW Murtaugh Rd	North Plains	OR	97133	Phase II Funded Census Block	12/31/2015	1	
410670334001002	5163	535163	45.681383	-123.070661	22303 NW Dairy Creek Rd	North Plains	OR	97133	Phase II Funded Census Block	12/31/2015	1	
410670334001002	5163	535163	45.688569	-123.070671	23505 NW Dairy Creek Rd	North Plains	OR	97133	Phase II Funded Census Block	12/31/2015	1	
410191000003493	2360	532361	43.314618	-122.707210	NFD Road 4712	OR	OR		Extremely High-Cost Census Blo	12/31/2015	1	
410191000003493	2360	532361	43.314618	-122.707210	NFD Road 4712	OR	OR		Extremely High-Cost Census Blo	12/31/2015	1	
410191000003538	2360	532361	43.306116	-122.853334	N Umpqua Hwy	OR	OR		Extremely High-Cost Census Blo	12/31/2015	1	
410279504002000	4520	532400	45.642949	-121.555698	2768 Wyeast Rd	Hood River	OR	97031	Phase II Funded Census Block	12/31/2015	1	
410279504002000	4520	532400	45.646820	-121.556943	2640 Wyeast Rd	Hood River	OR	97031	Phase II Funded Census Block	12/31/2015	1	
410279504002000	4520	532400	45.647217	-121.556335	2630 Wyeast Rd	Hood River	OR	97031	Phase II Funded Census Block	12/31/2015	1	
410279504002023	4520	532400	45.631314	-121.559674	3200 Wyeast Rd	Hood River	OR	97031	Phase II Funded Census Block	12/31		

Please use this tab to report Geocoded Information for locations newly built to in the prior calendar year (FCC 14-190, Paragraph 125)

15-Digit Census Block Code	NECA assigned operating company code (OCN)	Study Area Code (SAC)	Latitude (to six decimal places)	Longitude (to six decimal places)	Street address	City	State	Zip Code	Phase II-funded block or extremely high-cost census block	Date of deployment	Number of Units	Explanation (if # of units exceeds 1; e.g., a multi-dwelling unit)
410279504002023	4520	532400	45.632395	-121.557178	3140 Wyeast Rd	Hood River	OR	97031	Phase II Funded Census Block	12/31/2015	1	
410279504002023	4520	532400	45.633355	-121.557947	4071 Bartlett Dr	Hood River	OR	97031	Phase II Funded Census Block	12/31/2015	1	
410279504002023	4520	532400	45.633360	-121.557400	4057 Bartlett Dr	Hood River	OR	97031	Phase II Funded Census Block	12/31/2015	1	
410279504002023	4520	532400	45.633362	-121.557126	4049 Bartlett Dr	Hood River	OR	97031	Phase II Funded Census Block	12/31/2015	1	
410279504002023	4520	532400	45.630993	-121.555716	3216 Wyeast Rd	Hood River	OR	97031	Phase II Funded Census Block	12/31/2015	1	
410279504002023	4520	532400	45.633365	-121.556835	4041 Bartlett Dr	Hood River	OR	97031	Phase II Funded Census Block	12/31/2015	1	
410279504002023	4520	532400	45.633367	-121.556579	4035 Bartlett Dr	Hood River	OR	97031	Phase II Funded Census Block	12/31/2015	1	
410279504002023	4520	532400	45.633370	-121.556305	4029 Bartlett Dr	Hood River	OR	97031	Phase II Funded Census Block	12/31/2015	1	
410279504002023	4520	532400	45.633372	-121.556032	4023 Bartlett Dr	Hood River	OR	97031	Phase II Funded Census Block	12/31/2015	1	
410279504002023	4520	532400	45.633375	-121.555758	4015 Bartlett Dr	Hood River	OR	97031	Phase II Funded Census Block	12/31/2015	1	
410279504002023	4520	532400	45.633375	-121.555467	4007 Bartlett Dr	Hood River	OR	97031	Phase II Funded Census Block	12/31/2015	1	
410279504002023	4520	532400	45.632958	-121.555504	3129 Wyeast Rd	Hood River	OR	97031	Phase II Funded Census Block	12/31/2015	1	
410279504003001	4520	532400	45.635187	-121.533907	3057 Lingren Rd	Hood River	OR	97031	Phase II Funded Census Block	12/31/2015	1	
410279504003002	4520	532400	45.632225	-121.544189	3690 Homestead Dr	Hood River	OR	97031	Phase II Funded Census Block	12/31/2015	1	
410279504003002	4520	532400	45.632273	-121.543752	3680 Homestead Dr	Hood River	OR	97031	Phase II Funded Census Block	12/31/2015	1	
410279504003002	4520	532400	45.632952	-121.544137	3141 Odell Hwy	Hood River	OR	97031	Phase II Funded Census Block	12/31/2015	1	
410279504003002	4520	532400	45.632266	-121.544116	3131 Odell Hwy	Hood River	OR	97031	Phase II Funded Census Block	12/31/2015	1	
410279504003002	4520	532400	45.632272	-121.543450	3670 Homestead Dr	Hood River	OR	97031	Phase II Funded Census Block	12/31/2015	1	
410279504003002	4520	532400	45.632272	-121.543166	3660 Homestead Dr	Hood River	OR	97031	Phase II Funded Census Block	12/31/2015	1	
410279504003002	4520	532400	45.632253	-121.542891	3650 Homestead Dr	Hood River	OR	97031	Phase II Funded Census Block	12/31/2015	1	
410279504003002	4520	532400	45.633080	-121.542696	3121 Odell Hwy	Hood River	OR	97031	Phase II Funded Census Block	12/31/2015	1	
410279504003002	4520	532400	45.632252	-121.542616	3640 Homestead Dr	Hood River	OR	97031	Phase II Funded Census Block	12/31/2015	1	
410279504003002	4520	532400	45.632252	-121.542341	3630 Homestead Dr	Hood River	OR	97031	Phase II Funded Census Block	12/31/2015	1	
410279504003002	4520	532400	45.632251	-121.542067	3620 Homestead Dr	Hood River	OR	97031	Phase II Funded Census Block	12/31/2015	1	
410279504003002	4520	532400	45.632251	-121.541792	3610 Homestead Dr	Hood River	OR	97031	Phase II Funded Census Block	12/31/2015	1	
410279504003002	4520	532400	45.632275	-121.541640	3120 Farwig Rd	Hood River	OR	97031	Phase II Funded Census Block	12/31/2015	1	
410279504003002	4520	532400	45.632251	-121.541518	3600 Homestead Dr	Hood River	OR	97031	Phase II Funded Census Block	12/31/2015	1	
410279504003002	4520	532400	45.632251	-121.541518	3600 Homestead Dr	Hood River	OR	97031	Phase II Funded Census Block	12/31/2015	1	
410279504003002	4520	532400	45.632196	-121.540913	3185 Farwig Rd	Hood River	OR	97031	Phase II Funded Census Block	12/31/2015	1	
410279504003002	4520	532400	45.632196	-121.540913	3185 Farwig Rd	Hood River	OR	97031	Phase II Funded Census Block	12/31/2015	1	
410279504003002	4520	532400	45.632388	-121.540916	3175 Farwig Rd	Hood River	OR	97031	Phase II Funded Census Block	12/31/2015	1	
410279504003002	4520	532400	45.632388	-121.540916	3175 Farwig Rd	Hood River	OR	97031	Phase II Funded Census Block	12/31/2015	1	
410279504003002	4520	532400	45.632773	-121.540919	3155 Farwig Rd	Hood River	OR	97031	Phase II Funded Census Block	12/31/2015	1	
410279504003002	4520	532400	45.632773	-121.540919	3155 Farwig Rd	Hood River	OR	97031	Phase II Funded Census Block	12/31/2015	1	
410279504003002	4520	532400	45.633164	-121.540890	3135 Farwig Rd	Hood River	OR	97031	Phase II Funded Census Block	12/31/2015	1	
410279504003002	4520	532400	45.633164	-121.540890	3135 Farwig Rd	Hood River	OR	97031	Phase II Funded Census Block	12/31/2015	1	
410279504003002	4520	532400	45.634749	-121.540388	3709 Ehrck Hill Rd	Hood River	OR	97031	Phase II Funded Census Block	12/31/2015	1	
410279504003002	4520	532400	45.633781	-121.542035	3115 Odell Hwy	Hood River	OR	97031	Phase II Funded Census Block	12/31/2015	1	
410279504003002	4520	532400	45.633548	-121.541571	3110 Farwig Rd	Hood River	OR	97031	Phase II Funded Census Block	12/31/2015	1	
410279504003002	4520	532400	45.633599	-121.541153	3115 Farwig Rd	Hood River	OR	97031	Phase II Funded Census Block	12/31/2015	1	
410279504003002	4520	532400	45.633326	-121.539724	3195 Maple Rd	Hood River	OR	97031	Phase II Funded Census Block	12/31/2015	1	
410279504003002	4520	532400	45.631537	-121.539720	3185 Maple Rd	Hood River	OR	97031	Phase II Funded Census Block	12/31/2015	1	
410279504003002	4520	532400	45.634385	-121.537686	3557 Ehrck Hill Rd	Hood River	OR	97031	Phase II Funded Census Block	12/31/2015	1	
410279504003002	4520	532400	45.634900	-121.537359	3543 Ehrck Hill Rd	Hood River	OR	97031	Phase II Funded Census Block	12/31/2015	1	
410279504003002	4520	532400	45.633601	-121.535499	3525 Ehrck Hill Rd	Hood River	OR	97031	Phase II Funded Census Block	12/31/2015	1	
410279504003002	4520	532400	45.633601	-121.535499	3525 Ehrck Hill Rd	Hood River	OR	97031	Phase II Funded Census Block	12/31/2015	1	
410279504004006	4520	532400	45.644382	-121.538631	3644 Dethman Ridge Rd	Hood River	OR	97031	Phase II Funded Census Block	12/31/2015	1	
410279504004006	4520	532400	45.643463	-121.540564	3689 Dethman Ridge Rd	Hood River	OR	97031	Phase II Funded Census Block	12/31/2015	1	
410279504004006	4520	532400	45.643463	-121.540564	3689 Dethman Ridge Rd	Hood River	OR	97031	Phase II Funded Census Block	12/31/2015	1	
410279504004014	4520	532400	45.643549	-121.546833	2763 Odell Hwy	Hood River	OR	97031	Phase II Funded Census Block	12/31/2015	1	
410279504004014	4520	532400	45.644309	-121.547566	2725 Odell Hwy	Hood River	OR	97031	Phase II Funded Census Block	12/31/2015	1	
410279504004014	4520	532400	45.642686	-121.544531	3710 Dethman Ridge Rd	Hood River	OR	97031	Phase II Funded Census Block	12/31/2015	1	
410279504004014	4520	532400	45.643176	-121.544189	3700 Dethman Ridge Rd	Hood River	OR	97031	Phase II Funded Census Block	12/31/2015	1	
410279504004019	4520	532400	45.637144	-121.542850	3558 Ehrck Hill Rd	Hood River	OR	97031	Phase II Funded Census Block	12/31/2015	1	
410279504004019	4520	532400	45.636172	-121.537787	3540 Ehrck Hill Rd	Hood River	OR	97031	Phase II Funded Census Block	12/31/2015	1	
410279504004019	4520	532400	45.639165	-121.543250	2925 Odell Hwy	Hood River	OR	97031	Phase II Funded Census Block	12/31/2015	1	
410279504004019	4520	532400	45.641300	-121.542014	3687 Dethman Ridge Rd	Hood River	OR	97031	Phase II Funded Census Block	12/31/2015	1	
410279504004019	4520	532400	45.635557	-121.537831	3542 Ehrck Hill Rd	Hood River	OR	97031	Phase II Funded Census Block	12/31/2015	1	
410279504004019	4520	532400	45.635563	-121.539012	3500 Ehrck Hill Rd	Hood River	OR	97031	Phase II Funded Census Block	12/31/2015	1	
410279504004019	4520	532400	45.635552	-121.540193	3539 Ehrck Hill Rd	Hood River	OR	97031	Phase II Funded Census Block	12/31/2015	1	
410279504004019	4520	532400	45.635550	-121.541373	3541 Ehrck Hill Rd	Hood River	OR	97031	Phase II Funded Census Block	12/31/2015	1	
410459702001004	2456	532456	44.077259	-116.983307	390 Webster Way	Ontario	OR	97914	Phase II Funded Census Block	12/31/2015	1	
410459702001004	2456	532456	44.077174	-116.980531	380 Webster Way	Ontario	OR	97914	Phase II Funded Census Block	12/31/2015	1	
410459702001004	2456	532456	44.077874	-116.980302	4467 Highway 201	Ontario	OR	97914	Phase II Funded Census Block	12/31/2015	1	
410459702001004	2456	532456	44.077174	-116.980358	378 Webster Way	Ontario	OR	97914	Phase II Funded Census Block	12/31/2015	1	
410459702001004	2456	532456	44.078200	-116.980257	4469 Highway 201	Ontario	OR	97914	Phase II Funded Census Block	12/31/2015	1	
410459702001004	2456	532456	44.078501	-116.980292	4473 Highway 201	Ontario	OR	97914	Phase II Funded Census Block	12/31/2015	1	
410459702001006	2456	532456	44.069397	-116.995942	4400 Baker Rd	Ontario	OR	97914	Phase II Funded Census Block	12/31/2015	1	
410459702001006	2456	532456	44.069397	-116.995942	4400 Baker Rd	Ontario	OR	97914	Phase II Funded Census Block	12/31/2015	1	
410459702001006	2456	532456	44.069397	-116.995942	4400 Baker Rd	Ontario	OR	97914	Phase II Funded Census Block	12/31/2015	1	
410459702001006	2456	532456	44.069397	-116.995942	4400 Baker Rd	Ontario	OR	97914	Phase II Funded Census Block	12/31/2015	1	
410459702001006	2456	532456	44.071941	-116.994165	4436 Baker Rd	Ontario	OR	97914	Phase II Funded Census Block	12/31/2015	1	
410459702001006	2456	532456	44.072924	-116.983631	4442 Casa Rio Dr	Ontario	OR	97914	Phase II Funded Census Block	12/31/2015	1	
410459702001006	2456	532456	44.078984	-117.002550	4460 Oak Rd	Ontario	OR	97914	Phase II Funded Census Block	12/31/2015	1	
410459702001006	2456	532456	44.078984	-117.002550	4460 Oak Rd	Ontario	OR	97914	Phase II Funded Census Block	12/31/2015	1	
410459702001006	2456	532456	44.075445	-116.990915	4430 Baker Rd	Ontario	OR	97914	Phase II Funded Census Block	12/31/2015	1	
410459702001006	2456	532456	44.076485	-116.984245	397 Webster Way	Ontario	OR	97914	Phase II Funded Census Block	12/31/2015	1	
410459702001006	2456	532456	44.073449	-116.983791	4444 Casa Rio Dr	Ontario	OR	97914	Phase II Funded Census Block	12/31/2015	1	
410459702001006	2456	532456	44.073976	-116.983504	4446 Casa Rio Dr	Ontario	OR	97914	Phase II Funded Census Block	12/31/2015	1	
410459702001006	2456	532456	44.074470	-116.983391	4448 Casa Rio Dr	Ontario	OR	97914	Phase II Funded Census Block	12/31/2015	1	
410459702001006	2456	532456	44.074470	-116.983391	4448 Casa Rio Dr	Ontario	OR	97914	Phase II Funded Census Block	12/31/2015	1	
410459702001006	2456	532456	44.076482	-116.983217	391 Webster Way	Ontario	OR	97914	Phase II Funded Census Block	12/31/2015	1	
410459702001006	2456	532456	44.076108	-116.981730	4455 Highway 201	Ontario	OR	97914	Phase II Funded Census Block	12/31/2015	1	

Please use this tab to report Geocoded Information for locations newly built to in the prior calendar year (FCC 14-190, Paragraph 125)

15-Digit Census Block Code	NECA assigned operating company code (OCN)	Study Area Code (SAC)	Latitude (to six decimal places)	Longitude (to six decimal places)	Street address	City	State	Zip Code	Phase II-funded block or extremely high-cost census block	Date of deployment	Number of Units	Explanation (if # of units exceeds 1; e.g., a multi-dwelling unit)
41045970201006	2456	532456	44.076625	-116.980554	381 Webster Way	Ontario	OR	97914	Phase II Funded Census Block	12/31/2015	1	
41045970201006	2456	532456	44.072646	-116.984048	4425 Casa Rio Dr	Ontario	OR	97914	Phase II Funded Census Block	12/31/2015	1	
41045970201006	2456	532456	44.072646	-116.984048	4441 Casa Rio Dr	Ontario	OR	97914	Phase II Funded Census Block	12/31/2015	1	
41045970201030	2456	532456	44.069873	-117.007740	4417 Oak Rd	Ontario	OR	97914	Phase II Funded Census Block	12/31/2015	1	
41045970201030	2456	532456	44.067641	-117.002850	4397 Bellows Dr	Ontario	OR	97914	Phase II Funded Census Block	12/31/2015	1	
41045970201030	2456	532456	44.068693	-117.002880	4399 Bellows Dr	Ontario	OR	97914	Phase II Funded Census Block	12/31/2015	1	
41045970201030	2456	532456	44.070544	-117.004538	4420 Oak Rd	Ontario	OR	97914	Phase II Funded Census Block	12/31/2015	1	
41045970201030	2456	532456	44.070894	-117.004538	4427 Bellows Dr	Ontario	OR	97914	Phase II Funded Census Block	12/31/2015	1	
41045970201030	2456	532456	44.070769	-117.002675	4419 Bellows Dr	Ontario	OR	97914	Phase II Funded Census Block	12/31/2015	1	
41045970201030	2456	532456	44.069635	-117.002120	4407 Bellows Dr	Ontario	OR	97914	Phase II Funded Census Block	12/31/2015	1	
41045970201030	2456	532456	44.071079	-117.005171	4416 Oak Rd	Ontario	OR	97914	Phase II Funded Census Block	12/31/2015	1	
41045970201039	2456	532456	44.067726	-117.012225	532 Ontario Heights Rd	Ontario	OR	97914	Phase II Funded Census Block	12/31/2015	1	
41045970201042	2456	532456	44.066965	-117.014692	533 Ontario Heights Rd	Ontario	OR	97914	Phase II Funded Census Block	12/31/2015	1	
41045970201042	2456	532456	44.066965	-117.014692	535 Ontario Heights Rd	Ontario	OR	97914	Phase II Funded Census Block	12/31/2015	1	
41045970201042	2456	532456	44.064658	-117.002996	482 Foothill Dr	Ontario	OR	97914	Phase II Funded Census Block	12/31/2015	1	
41045970201042	2456	532456	44.064525	-117.008233	517 Ontario Heights Rd	Ontario	OR	97914	Phase II Funded Census Block	12/31/2015	1	
41045970201042	2456	532456	44.066595	-117.009703	519 Ontario Heights Rd	Ontario	OR	97914	Phase II Funded Census Block	12/31/2015	1	
41045970201042	2456	532456	44.061385	-117.003840	4371 Grand View Ln	Ontario	OR	97914	Phase II Funded Census Block	12/31/2015	1	
41045970201042	2456	532456	44.062449	-117.003924	4369 Grand View Ln	Ontario	OR	97914	Phase II Funded Census Block	12/31/2015	1	
41045970201042	2456	532456	44.063313	-117.003622	4393 Grand View Ln	Ontario	OR	97914	Phase II Funded Census Block	12/31/2015	1	
41045970201042	2456	532456	44.061377	-117.001845	4368 Grand View Ln	Ontario	OR	97914	Phase II Funded Census Block	12/31/2015	1	
41045970201042	2456	532456	44.062452	-117.002241	4389 Grand View Ln	Ontario	OR	97914	Phase II Funded Census Block	12/31/2015	1	
41045970201042	2456	532456	44.065439	-117.003301	487 Ontario Heights Rd	Ontario	OR	97914	Phase II Funded Census Block	12/31/2015	1	
41045970201048	2456	532456	44.060640	-116.998261	406 Foothill Dr	Ontario	OR	97914	Phase II Funded Census Block	12/31/2015	1	
41045970201048	2456	532456	44.061425	-117.000233	4372 Grand View Ln	Ontario	OR	97914	Phase II Funded Census Block	12/31/2015	1	
41045970201048	2456	532456	44.064028	-117.000679	4394 Grand View Ln	Ontario	OR	97914	Phase II Funded Census Block	12/31/2015	1	
41045970201048	2456	532456	44.063381	-116.999031	4374 Grand View Ln	Ontario	OR	97914	Phase II Funded Census Block	12/31/2015	1	
41045970201048	2456	532456	44.055536	-117.000824	4398 Grand View Ln	Ontario	OR	97914	Phase II Funded Census Block	12/31/2015	1	
41045970201078	2456	532456	43.996626	-117.106690	1010 Railroad Ave	Ontario	OR	97914	Phase II Funded Census Block	12/31/2015	1	
41045970201078	2456	532456	43.996422	-117.099337	960 Railroad Ave	Ontario	OR	97914	Phase II Funded Census Block	12/31/2015	1	
41045970201093	2456	532456	44.001457	-117.080872	880 Railroad Ave	Ontario	OR	97914	Phase II Funded Census Block	12/31/2015	1	
41045970201097	2456	532456	43.999637	-117.096493	948 Railroad Ave	Ontario	OR	97914	Phase II Funded Census Block	12/31/2015	1	
41045970202037	2456	532456	44.012390	-117.023183	4014 Clark Blvd	Ontario	OR	97914	Phase II Funded Census Block	12/31/2015	1	
41045970202037	2456	532456	44.021219	-117.022910	3680 SW 4th Ave	Ontario	OR	97914	Phase II Funded Census Block	12/31/2015	1	
41045970202037	2456	532456	44.022000	-117.025155	Clark Blvd	Ontario	OR	97914	Phase II Funded Census Block	12/31/2015	1	
41045970202049	2456	532456	44.012156	-117.056664		Ontario	OR		Phase II Funded Census Block	12/31/2015	1	
41045970202049	2456	532456	44.012156	-117.056661		Ontario	OR		Phase II Funded Census Block	12/31/2015	3	MDU
41045970202049	2456	532456	44.012156	-117.045723		Ontario	OR		Phase II Funded Census Block	12/31/2015	12	MDU
41045970202049	2456	532456	44.012156	-117.045723		Ontario	OR		Phase II Funded Census Block	12/31/2015	1	
41045970202049	2456	532456	44.012156	-117.045320		Ontario	OR		Phase II Funded Census Block	12/31/2015	1	
41045970202049	2456	532456	44.012156	-117.045320		Ontario	OR		Phase II Funded Census Block	12/31/2015	1	
41045970202049	2456	532456	44.014562	-117.057325		Ontario	OR		Phase II Funded Census Block	12/31/2015	1	
41045970202049	2456	532456	44.014562	-117.057325		Ontario	OR		Phase II Funded Census Block	12/31/2015	1	
41045970202049	2456	532456	44.014632	-117.045348		Ontario	OR		Phase II Funded Census Block	12/31/2015	1	
41045970202049	2456	532456	44.014632	-117.045348		Ontario	OR		Phase II Funded Census Block	12/31/2015	1	
41045970202049	2456	532456	44.014632	-117.045752		Ontario	OR		Phase II Funded Census Block	12/31/2015	1	
41045970202049	2456	532456	44.014632	-117.045752		Ontario	OR		Phase II Funded Census Block	12/31/2015	1	
41045970300517	2456	532456	44.010128	-117.011667	3243 Sw 18th Ave	Ontario	OR	97914	Phase II Funded Census Block	12/31/2015	1	
410459703005018	2456	532456	43.997755	-117.013085	524 Railroad Ave	Ontario	OR	97914	Phase II Funded Census Block	12/31/2015	1	
410459703005018	2456	532456	43.996978	-117.009820	518 Railroad Ave	Ontario	OR	97914	Phase II Funded Census Block	12/31/2015	1	
410459703005023	2456	532456	43.996204	-117.035054	642 Railroad Ave	Ontario	OR	97914	Phase II Funded Census Block	12/31/2015	1	
410459703005023	2456	532456	43.996283	-117.034206	638 Railroad Ave	Ontario	OR	97914	Phase II Funded Census Block	12/31/2015	1	
410459703005023	2456	532456	43.997918	-117.033088	624 Railroad Ave	Ontario	OR	97914	Phase II Funded Census Block	12/31/2015	1	
410459703005023	2456	532456	43.996363	-117.028415	618 Railroad Ave	Ontario	OR	97914	Phase II Funded Census Block	12/31/2015	1	
410459703005023	2456	532456	43.997946	-117.027374	614 Railroad Ave	Ontario	OR	97914	Phase II Funded Census Block	12/31/2015	1	
410459703005032	2456	532456	44.000400	-117.040604	646 Railroad Ave	Ontario	OR	97914	Phase II Funded Census Block	12/31/2015	1	
410459705001025	2456	532456	43.982025	-117.005189	496 Orion Ave	Ontario	OR	97914	Phase II Funded Census Block	12/31/2015	1	
410459705001025	2456	532456	43.982036	-117.005113	482 Orion Ave	Ontario	OR	97914	Phase II Funded Census Block	12/31/2015	1	
410459705001025	2456	532456	43.990100	-117.005037	3858 Cairo Ln	Ontario	OR	97914	Phase II Funded Census Block	12/31/2015	1	
410459705001025	2456	532456	43.982355	-116.989383	422 Orion Ave	Ontario	OR	97914	Phase II Funded Census Block	12/31/2015	1	
410459705001025	2456	532456	43.988390	-117.005481	3848 Cairo Ln	Ontario	OR	97914	Phase II Funded Census Block	12/31/2015	1	
410459705001025	2456	532456	43.994211	-117.005453	3874 Cairo Ln	Ontario	OR	97914	Phase II Funded Census Block	12/31/2015	1	
410459705001025	2456	532456	43.995009	-117.005453	3878 Cairo Ln	Ontario	OR	97914	Phase II Funded Census Block	12/31/2015	1	
410459705001035	2456	532456	43.987179	-117.102278	3834 Lee Rd	Ontario	OR	97914	Phase II Funded Census Block	12/31/2015	1	
410459705001035	2456	532456	43.994086	-117.100841	3880 Lee Rd	Ontario	OR	97914	Phase II Funded Census Block	12/31/2015	1	
410459705001038	2456	532456	43.993134	-117.022827	586 Highway 20 26	Ontario	OR	97914	Phase II Funded Census Block	12/31/2015	1	
410459705001038	2456	532456	43.992253	-117.019605	580 Highway 20 26	Ontario	OR	97914	Phase II Funded Census Block	12/31/2015	1	
410459705001039	2456	532456	43.990550	-117.048106	718 Highway 20 26	Ontario	OR	97914	Phase II Funded Census Block	12/31/2015	1	
410459705001039	2456	532456	43.990546	-117.041890	686 Highway 20 26	Ontario	OR	97914	Phase II Funded Census Block	12/31/2015	1	
410459705001039	2456	532456	43.990540	-117.035134	644 Highway 20 26	Ontario	OR	97914	Phase II Funded Census Block	12/31/2015	1	
410459705001039	2456	532456	43.989732	-117.031286	626 Highway 20 26	Ontario	OR	97914	Phase II Funded Census Block	12/31/2015	1	
410459705001039	2456	532456	43.989732	-117.031286	626 Highway 20 26	Ontario	OR	97914	Phase II Funded Census Block	12/31/2015	1	
410459705001039	2456	532456	43.989925	-117.027517	3855 Clark Blvd	Ontario	OR	97914	Phase II Funded Census Block	12/31/2015	1	
410459705001039	2456	532456	43.993957	-117.028292	3883 Clark Blvd	Ontario	OR	97914	Phase II Funded Census Block	12/31/2015	1	
410459705001040	2456	532456	43.989355	-117.055374	754 Highway 20 26	Ontario	OR	97914	Phase II Funded Census Block	12/31/2015	1	
410459705001043	2456	532456	43.990548	-117.070874	3861 Lincoln Dr	Ontario	OR	97914	Phase II Funded Census Block	12/31/2015	1	
410459705001043	2456	532456	43.992000	-117.070452		Ontario	OR		Phase II Funded Census Block	12/31/2015	1	
410459705001043	245											

Please use this tab to report Geocoded Information for locations newly built to in the prior calendar year (FCC 14-190, Paragraph 125)

15-Digit Census Block Code	NECA assigned operating company code (OCN)	Study Area Code (SAC)	Latitude (to six decimal places)	Longitude (to six decimal places)	Street address	City	State	Zip Code	Phase II-funded block or extremely high-cost census block	Date of deployment	Number of Units	Explanation (if # of units exceeds 1; e.g., a multi-dwelling unit)
410459705001048	2456	532456	43.981830	-117.046219	3805 Vista Dr	Ontario	OR	97914	Phase II Funded Census Block	12/31/2015	1	
410459705001049	2456	532456	43.986845	-117.043129	687 Highway 20 26	Ontario	OR	97914	Phase II Funded Census Block	12/31/2015	1	
410459705001049	2456	532456	43.983942	-117.040615	3810 Vista Dr	Ontario	OR	97914	Phase II Funded Census Block	12/31/2015	1	
410459705001049	2456	532456	43.982022	-117.026694	3809 Clark Blvd	Ontario	OR	97914	Phase II Funded Census Block	12/31/2015	1	
410459705001049	2456	532456	43.982022	-117.026694	3809 Clark Blvd	Ontario	OR	97914	Phase II Funded Census Block	12/31/2015	1	
410459705001049	2456	532456	43.986841	-117.028258	3833 Clark Blvd	Ontario	OR	97914	Phase II Funded Census Block	12/31/2015	1	
410459705001050	2456	532456	43.987778	-117.012222	Highway 20 26		OR		Phase II Funded Census Block	12/31/2015	1	
410459705001050	2456	532456	43.983541	-117.025329	3814 Clark Blvd	Ontario	OR	97914	Phase II Funded Census Block	12/31/2015	1	
410459705001050	2456	532456	43.986914	-117.019037	575 Highway 20 26	Ontario	OR	97914	Phase II Funded Census Block	12/31/2015	1	
410459705001050	2456	532456	43.986794	-117.012505	543 Highway 20 26	Ontario	OR	97914	Phase II Funded Census Block	12/31/2015	1	
410459705001050	2456	532456	43.988265	-117.013526	545 Highway 20 26	Ontario	OR	97914	Phase II Funded Census Block	12/31/2015	2	MDU
410459705001050	2456	532456	43.988265	-117.013526	545 Highway 20 26	Ontario	OR	97914	Phase II Funded Census Block	12/31/2015	1	
410459705001050	2456	532456	43.987754	-117.011833	539 Highway 20 26	Ontario	OR	97914	Phase II Funded Census Block	12/31/2015	1	
410459705001050	2456	532456	43.988310	-117.009471	521 Highway 20 26	Ontario	OR	97914	Phase II Funded Census Block	12/31/2015	1	
410459705001050	2456	532456	43.988312	-117.008079	515 Highway 20 26	Ontario	OR	97914	Phase II Funded Census Block	12/31/2015	1	
410459705001058	2456	532456	43.979641	-117.052517	731 Onion Ave	Ontario	OR	97914	Phase II Funded Census Block	12/31/2015	1	
410459705001058	2456	532456	43.979813	-117.047492	3783 Vista Dr	Ontario	OR	97914	Phase II Funded Census Block	12/31/2015	1	
410459705001058	2456	532456	43.976698	-117.046614	3771 Vista Dr	Ontario	OR	97914	Phase II Funded Census Block	12/31/2015	1	
410459705001060	2456	532456	43.988351	-117.065288	795 Highway 20 26	Ontario	OR	97914	Phase II Funded Census Block	12/31/2015	1	
410459705001060	2456	532456	43.985840	-117.063568	3822 Lincoln Dr	Ontario	OR	97914	Phase II Funded Census Block	12/31/2015	1	
410459705001062	2456	532456	43.986870	-117.085147	3838 Butte Dr	Ontario	OR	97914	Phase II Funded Census Block	12/31/2015	1	
410459705001062	2456	532456	43.988251	-117.085309	3848 Butte Dr	Ontario	OR	97914	Phase II Funded Census Block	12/31/2015	1	
410459705001062	2456	532456	43.986855	-117.082137	889 Highway 20 26	Ontario	OR	97914	Phase II Funded Census Block	12/31/2015	1	
410459705001062	2456	532456	43.983370	-117.080868	3816 Butte Dr	Ontario	OR	97914	Phase II Funded Census Block	12/31/2015	1	
410459705001062	2456	532456	43.983370	-117.080868	3816 Butte Dr	Ontario	OR	97914	Phase II Funded Census Block	12/31/2015	1	
410459705001062	2456	532456	43.983370	-117.080868	3816 Butte Dr	Ontario	OR	97914	Phase II Funded Census Block	12/31/2015	1	
410459705001062	2456	532456	43.986904	-117.077757	849 Highway 20 26	Ontario	OR	97914	Phase II Funded Census Block	12/31/2015	1	
410459705001062	2456	532456	43.986904	-117.077757	849 Highway 20 26	Ontario	OR	97914	Phase II Funded Census Block	12/31/2015	1	
410459705001063	2456	532456	43.967836	-117.083914	890 Morgan Ave	Ontario	OR	97914	Phase II Funded Census Block	12/31/2015	1	
410459705001063	2456	532456	43.977999	-117.083201	891 Onion Ave	Ontario	OR	97914	Phase II Funded Census Block	12/31/2015	1	
410459705001063	2456	532456	43.977999	-117.083201	891 Onion Ave	Ontario	OR	97914	Phase II Funded Census Block	12/31/2015	1	
410459705001063	2456	532456	43.977999	-117.083201	891 Onion Ave	Ontario	OR	97914	Phase II Funded Census Block	12/31/2015	1	
410459705001064	2456	532456	43.979621	-117.072534	839 Onion Ave	Ontario	OR	97914	Phase II Funded Census Block	12/31/2015	1	
410459705001064	2456	532456	43.972413	-117.088829	3737 Butte Dr	Ontario	OR	97914	Phase II Funded Census Block	12/31/2015	1	
410459705001064	2456	532456	43.967814	-117.087075	914 Morgan Ave	Ontario	OR	97914	Phase II Funded Census Block	12/31/2015	1	
410459705001064	2456	532456	43.979681	-117.100885	979 Onion Ave	Ontario	OR	97914	Phase II Funded Census Block	12/31/2015	1	
410459705001064	2456	532456	43.979681	-117.100885	979 Onion Ave	Ontario	OR	97914	Phase II Funded Census Block	12/31/2015	1	
410459705001064	2456	532456	43.977378	-117.089811	923 Onion Ave	Ontario	OR	97914	Phase II Funded Census Block	12/31/2015	1	
410459705001064	2456	532456	43.979718	-117.091046	925 Onion Ave	Ontario	OR	97914	Phase II Funded Census Block	12/31/2015	1	
410459705001081	2456	532456	43.980706	-117.015913	553 Onion Ave	Ontario	OR	97914	Phase II Funded Census Block	12/31/2015	1	
410459705001081	2456	532456	43.979728	-117.014308	541 Onion Ave	Ontario	OR	97914	Phase II Funded Census Block	12/31/2015	1	
410459705001081	2456	532456	43.979619	-117.011897	529 Onion Ave	Ontario	OR	97914	Phase II Funded Census Block	12/31/2015	1	
410459705001081	2456	532456	43.979619	-117.008202	501 Onion Ave	Ontario	OR	97914	Phase II Funded Census Block	12/31/2015	1	
410459705001082	2456	532456	43.977801	-116.998160	467 Onion Ave	Ontario	OR	97914	Phase II Funded Census Block	12/31/2015	1	
410459705001082	2456	532456	43.977801	-116.998160	467 Onion Ave	Ontario	OR	97914	Phase II Funded Census Block	12/31/2015	1	
410459705001083	2456	532456	43.963159	-116.998899	463 Morgan Ave	Ontario	OR	97914	Phase II Funded Census Block	12/31/2015	1	
410459705001083	2456	532456	43.961738	-116.998664	3669 Alameda Dr	Ontario	OR	97914	Phase II Funded Census Block	12/31/2015	1	
410459705001083	2456	532456	43.963216	-117.001961		Ontario	OR		Phase II Funded Census Block	12/31/2015	1	
410459705001082	2456	532456	43.983501	-116.992986	3894 Alameda Dr	Ontario	OR	97914	Phase II Funded Census Block	12/31/2015	1	
410459705001096	2456	532456	43.965238	-117.083410	897 Morgan Ave	Ontario	OR	97914	Phase II Funded Census Block	12/31/2015	1	
410459705001099	2456	532456	43.963397	-117.093499	931 Morgan Ave	Ontario	OR	97914	Phase II Funded Census Block	12/31/2015	1	
410459706002273	2456	532456	43.981726	-117.122777	1080 Highway 20 26	Ontario	OR	97914	Phase II Funded Census Block	12/31/2015	1	
410459706002277	2456	532456	43.983396	-117.113367	1040 Highway 20 26	Ontario	OR	97914	Phase II Funded Census Block	12/31/2015	1	
410459706005002	2456	532456	43.980418	-117.114592	1043 Highway 20 26	Ontario	OR	97914	Phase II Funded Census Block	12/31/2015	1	
410459706005002	2456	532456	43.980899	-117.111761	1025 Highway 20 26	Ontario	OR	97914	Phase II Funded Census Block	12/31/2015	1	
410459709001118	5163	535163	44.079968	-117.007691	4465 Oak Rd	Ontario	OR	97914	Phase II Funded Census Block	12/31/2015	1	
410050206003045	2456	535163	45.367145	-122.640454	1325 Rosemont Rd	West Linn	OR	97068	Phase II Funded Census Block	12/31/2015	1	
410050224001002	5163	535163	45.358294	-122.583021	1851 Davis Rd	Oregon City	OR	97045	Phase II Funded Census Block	12/31/2015	2	MDU
410050224001002	5163	535163	45.358294	-122.583021	1851 Davis Rd	Oregon City	OR	97045	Phase II Funded Census Block	12/31/2015	1	
410050226053032	5163	535163	45.308461	-122.599638	20590 S Leland Rd	Oregon City	OR	97045	Phase II Funded Census Block	12/31/2015	1	
410050227024011	5163	535163	45.319319	-122.700622	2351 SW Advance Rd	West Linn	OR	97068	Phase II Funded Census Block	12/31/2015	2	MDU
410050227024011	5163	535163	45.319292	-122.697492	2244 SW Advance Rd	West Linn	OR	97068	Phase II Funded Census Block	12/31/2015	1	
410050227024011	5163	535163	45.322898	-122.698075	27127 SW Mountain Rd	West Linn	OR	97068	Phase II Funded Census Block	12/31/2015	3	MDU
410050230011022	5163	535163	45.302105	-122.561998	21024 S Highway 213	Oregon City	OR	97045	Phase II Funded Census Block	12/31/2015	1	
410050230011022	5163	535163	45.302375	-122.559039	21015 S Mossy Rock Ct	Oregon City	OR	97045	Phase II Funded Census Block	12/31/2015	1	
410050230011022	5163	535163	45.302441	-122.558688	21005 S Mossy Rock Ct	Oregon City	OR	97045	Phase II Funded Census Block	12/31/2015	1	
410050230011022	5163	535163	45.302281	-122.558443	21000 S Mossy Rock Ct	Oregon City	OR	97045	Phase II Funded Census Block	12/31/2015	1	
410290024001010	5163	535163	42.284353	-122.812139	Grove Rd		OR		Phase II Funded Census Block	12/31/2015	3	MDU
410290024001010	5163	535163	42.261410	-122.774394	4480 Royal Crest Rd	Medford	OR	97504	Phase II Funded Census Block	12/31/2015	1	
410599400001126	5163	535163	45.635071	-118.621372	Niktoyoway Rd		OR		Phase II Funded Census Block	12/31/2015	1	
410599400002012	5163	535163	45.667099	-118.684452	46567 Mission Rd	Pendleton	OR	97801	Phase II Funded Census Block	12/31/2015	1	
410599400002012	5163	535163	45.667099	-118.684452	46601 Mission Rd	Pendleton	OR	97801	Phase II Funded Census Block	12/31/2015	2	MDU
410599505004033	5163	535163	45.621398	-118.806043	43461 McKay Dr	Pendleton	OR	97801	Phase II Funded Census Block	12/31/2015	1	
410599505004033	5163	535163	45.621398	-118.806043	43461 McKay Dr	Pendleton	OR	97801	Phase II Funded Census Block	12/31/2015	2	MDU
410599506005035	5163	535163	45.611741	-118.799878	71323 Morton Dr	Pendleton	OR	97801	Phase II Funded Census Block	12/31/2015	1	
410599506005035	5163	535163	45.612137	-118.799877	71351 Morton Dr	Pendleton	OR	97801	Phase II Funded Census Block	12/31/2015	1	
410139502004001	5163	535163	44.335962	-120.887651	3939 NW Lamonta Rd	Prineville	OR	97754	Phase II Funded Census Block	12/31/2015	1	
410139502004001	5163	535163	44.335962	-120.887651	3939 NW Lamonta Rd	Prineville	OR	97754	Phase II Funded Census Block	12/31/2015	1	
410139502004001	5163	535163	44.335962	-120.887651	3939 NW Lamonta Rd	Prineville	OR	97754	Phase II Funded Census Block	12/31/2015	1	
410139502004001	5163	535163	44.340277	-120.887512	4411 NW Lamonta Rd	Prineville	OR	97754	Phase II Funded Census Block	12/31/2015	1	
410139502004005	5163	535163	44.340841	-120.907236	4455 NW Madras Hwy	Prineville	OR	97754	Phase II Funded Census Block	12/31/2015	1	
410510070002002	5163	535163	45.547736	-122.744360	3460 NW Forest Ln	Portland	OR	97229	Extremely High-Cost Census Blo	12/31/2015	1	

Please use this tab to report Geocoded Information for locations newly built to in the prior calendar year (FCC 14-190, Paragraph 125)

15-Digit Census Block Code	NECA assigned operating company code (OCN)	Study Area Code (SAC)	Latitude (to six decimal places)	Longitude (to six decimal places)	Street address	City	State	Zip Code	Phase II-funded block or extremely high-cost census block	Date of deployment	Number of Units	Explanation (if # of units exceeds 1; e.g., a multi-dwelling unit)
410510070002095	5163	535163	45.561084	-122.795866	11223 NW Siltzman Rd	Portland	OR	97229	Phase II Funded Census Block	12/31/2015	2	MDU
410510070002095	5163	535163	45.561119	-122.794185	11175 NW Siltzman Rd	Portland	OR	97229	Phase II Funded Census Block	12/31/2015	2	MDU
410510070002095	5163	535163	45.561119	-122.794185	11175 NW Siltzman Rd	Portland	OR	97229	Phase II Funded Census Block	12/31/2015	1	
410670302003029	5163	535163	45.506759	-122.780222	10102 Sw Wilshire St	Portland	OR	97225	Phase II Funded Census Block	12/31/2015	1	
410500222081015	5163	535163	45.459822	-122.509154	8725 SE 152nd Ave	Happy Valley	OR	97086	Phase II Funded Census Block	12/31/2015	1	
410510102001053	5163	535163	45.548457	-122.487222	17111 NE Sandy Blvd	Portland	OR	97230	Phase II Funded Census Block	12/31/2015	2	MDU
410510102001053	5163	535163	45.548457	-122.487222	17111 NE Sandy Blvd	Portland	OR	97230	Phase II Funded Census Block	12/31/2015	1	
410510102001053	5163	535163	45.547625	-122.481541	17625 NE Sandy Blvd	Portland	OR	97230	Phase II Funded Census Block	12/31/2015	1	
410510073001007	5163	535163	45.592225	-122.634602	9502 NE Sunderland Ave	Portland	OR	97211	Phase II Funded Census Block	12/31/2015	1	
410510073001007	5163	535163	45.593177	-122.635445	9762 NE Sunderland Ave	Portland	OR	97211	Phase II Funded Census Block	12/31/2015	1	
410510073001007	5163	535163	45.593177	-122.635445	9762 NE Sunderland Ave	Portland	OR	97211	Phase II Funded Census Block	12/31/2015	1	
410510073001007	5163	535163	45.593931	-122.635176	9826 NE Sunderland Ave	Portland	OR	97211	Phase II Funded Census Block	12/31/2015	1	
410510073001007	5163	535163	45.590492	-122.634276	9110 NE Sunderland Ave	Portland	OR	97211	Phase II Funded Census Block	12/31/2015	1	
410510073001007	5163	535163	45.590559	-122.633950	9140 NE Sunderland Ave	Portland	OR	97211	Phase II Funded Census Block	12/31/2015	1	
410510073001017	5163	535163	45.588495	-122.590366	7102 Ne Airport Way	Portland	OR	97218	Phase II Funded Census Block	12/31/2015	1	
410510073001017	5163	535163	45.588495	-122.590366	7102 Ne Airport Way	Portland	OR	97218	Phase II Funded Census Block	12/31/2015	1	
410510073001017	5163	535163	45.588495	-122.590366	7120 Ne Airport Way	Portland	OR	97218	Phase II Funded Census Block	12/31/2015	1	
410510073001017	5163	535163	45.588495	-122.590366	7201 Ne Airport Way	Portland	OR	97218	Phase II Funded Census Block	12/31/2015	2	MDU
410510073001017	5163	535163	45.588495	-122.590366	7305 Ne Airport Way	Portland	OR	97218	Phase II Funded Census Block	12/31/2015	1	
410510073001017	5163	535163	45.586748	-122.591425	7100 Ne Airport Way	Portland	OR	97218	Phase II Funded Census Block	12/31/2015	1	
410510073001017	5163	535163	45.586748	-122.591425	7106 Ne Airport Way	Portland	OR	97218	Phase II Funded Census Block	12/31/2015	1	
410510073001017	5163	535163	45.586748	-122.591425	7108 Ne Airport Way	Portland	OR	97218	Phase II Funded Census Block	12/31/2015	1	
410510073001017	5163	535163	45.586748	-122.591425	7200 Ne Airport Way	Portland	OR	97218	Phase II Funded Census Block	12/31/2015	1	
410510073001017	5163	535163	45.586748	-122.591425	7320 Ne Airport Way	Portland	OR	97218	Phase II Funded Census Block	12/31/2015	3	MDU
410510073001017	5163	535163	45.589173	-122.591428	7000 Ne Airport Way	Portland	OR	97218	Phase II Funded Census Block	12/31/2015	211	MDU
410510073001017	5163	535163	45.589173	-122.591428	7105 Ne Airport Way	Portland	OR	97218	Phase II Funded Census Block	12/31/2015	1	
410510073001017	5163	535163	45.589173	-122.591428	7199 Ne Airport Way	Portland	OR	97218	Phase II Funded Census Block	12/31/2015	1	
410510073001017	5163	535163	45.589173	-122.591428	7300 Ne Airport Way	Portland	OR	97218	Phase II Funded Census Block	12/31/2015	1	
410510073001017	5163	535163	45.589173	-122.591428	7333 Ne Airport Way	Portland	OR	97218	Phase II Funded Census Block	12/31/2015	1	
410510073001019	5163	535163	45.600715	-122.634838	2915 NE Marine Dr	Portland	OR	97211	Phase II Funded Census Block	12/31/2015	1	
410510073001019	5163	535163	45.600715	-122.634838	2915 NE Marine Dr	Portland	OR	97211	Phase II Funded Census Block	12/31/2015	31	MDU
410510073001019	5163	535163	45.600697	-122.633663	3025 NE Marine Dr	Portland	OR	97211	Phase II Funded Census Block	12/31/2015	1	
410510073001019	5163	535163	45.600691	-122.633718	3335 NE Marine Dr	Portland	OR	97211	Phase II Funded Census Block	12/31/2015	1	
410510073001019	5163	535163	45.600719	-122.629235	3409 NE Marine Dr	Portland	OR	97211	Phase II Funded Census Block	12/31/2015	1	
410510073001019	5163	535163	45.600762	-122.628543	3445 NE Marine Dr	Portland	OR	97211	Phase II Funded Census Block	12/31/2015	5	MDU
410510073001019	5163	535163	45.600789	-122.628153	3501 NE Marine Dr	Portland	OR	97211	Phase II Funded Census Block	12/31/2015	18	MDU
410510073001019	5163	535163	45.600851	-122.626317	3737 NE Marine Dr	Portland	OR	97211	Phase II Funded Census Block	12/31/2015	4	MDU
410510073001019	5163	535163	45.600552	-122.634798	2909 Ne Marine Dr	Portland	OR	97211	Phase II Funded Census Block	12/31/2015	5	MDU
410510073001019	5163	535163	45.600534	-122.634173	2929 Ne Marine Dr	Portland	OR	97211	Phase II Funded Census Block	12/31/2015	35	MDU
410510073001019	5163	535163	45.599528	-122.612357	5000 Ne Marine Dr	Portland	OR	97218	Phase II Funded Census Block	12/31/2015	1	
410510073001019	5163	535163	45.598434	-122.600189	5250 Ne Marine Dr	Portland	OR	97218	Phase II Funded Census Block	12/31/2015	1	
410510073001168	5163	535163	45.566502	-122.588499	7100 NE Columbia Blvd	Portland	OR	97218	Phase II Funded Census Block	12/31/2015	2	MDU
410510073001168	5163	535163	45.566502	-122.588499	7100 NE Columbia Blvd	Portland	OR	97218	Phase II Funded Census Block	12/31/2015	1	
410510073001250	5163	535163	45.574179	-122.595320		Portland	OR		Phase II Funded Census Block	12/31/2015	1	
410510011011111	5163	535163	45.514029	-122.662327	330 SE Salmon St	Portland	OR	97214	Phase II Funded Census Block	12/31/2015	1	
410510011011111	5163	535163	45.514029	-122.662327	330 SE Salmon St	Portland	OR	97214	Phase II Funded Census Block	12/31/2015	1	
410510011011111	5163	535163	45.514178	-122.662166	SE Martin Luther King Jr Blvd	Portland	OR		Phase II Funded Census Block	12/31/2015	1	
410510019003027	5163	535163	45.519897	-122.625172	SE 37th Ave	Portland	OR		Phase II Funded Census Block	12/31/2015	1	
410510043001029	5163	535163	45.617067	-122.806887	12601 NW Drury Ln	Portland	OR	97231	Phase II Funded Census Block	12/31/2015	1	
410510043001029	5163	535163	45.617067	-122.806887	12601 NW Drury Ln	Portland	OR	97231	Phase II Funded Census Block	12/31/2015	1	
410510043001029	5163	535163	45.616505	-122.805186	NW Saint Helens Rd	Portland	OR		Phase II Funded Census Block	12/31/2015	1	
410510043001050	5163	535163	45.614789	-122.812963	13342 NW Newberry Rd	Portland	OR	97231	Phase II Funded Census Block	12/31/2015	1	
410510043001050	5163	535163	45.615769	-122.812555	13220 NW Newberry Rd	Portland	OR	97231	Phase II Funded Census Block	12/31/2015	1	
410510043001050	5163	535163	45.617580	-122.808623	12928 NW Newberry Rd	Portland	OR	97231	Phase II Funded Census Block	12/31/2015	2	MDU
410510043001050	5163	535163	45.616951	-122.809000	12945 Nw Newberry Rd	Portland	OR	97231	Phase II Funded Census Block	12/31/2015	1	
410510043001075	5163	535163	45.712339	-122.755788	6834 NW Saint Helens Rd	Portland	OR	97210	Phase II Funded Census Block	12/31/2015	3	MDU
410510043001075	5163	535163	45.570623	-122.755058	6688 NW Saint Helens Rd	Portland	OR	97210	Phase II Funded Census Block	12/31/2015	1	
410510043001075	5163	535163	45.572721	-122.756880	6720 NW Saint Helens Rd	Portland	OR	97210	Phase II Funded Census Block	12/31/2015	2	MDU
410510072011030	5163	535163	45.611068	-122.687234	1533 N Jantzen Ave	Portland	OR	97217	Phase II Funded Census Block	12/31/2015	1	
410510072011030	5163	535163	45.611068	-122.687234	1613 N Jantzen Ave	Portland	OR	97217	Phase II Funded Census Block	12/31/2015	1	
410510072011030	5163	535163	45.611068	-122.687234	1619 N Jantzen Ave	Portland	OR	97217	Phase II Funded Census Block	12/31/2015	1	
410510072011030	5163	535163	45.611068	-122.687234	1621 N Jantzen Ave	Portland	OR	97217	Phase II Funded Census Block	12/31/2015	1	
410510072011030	5163	535163	45.611068	-122.687234	1623 N Jantzen Ave	Portland	OR	97217	Phase II Funded Census Block	12/31/2015	1	
410510072011030	5163	535163	45.611068	-122.687234	1625 N Jantzen Ave	Portland	OR	97217	Phase II Funded Census Block	12/31/2015	1	
410510072011030	5163	535163	45.611068	-122.687234	1627 N Jantzen Ave	Portland	OR	97217	Phase II Funded Census Block	12/31/2015	1	
410510072011030	5163	535163	45.611068	-122.687234	1615 N Jantzen Ave	Portland	OR	97217	Phase II Funded Census Block	12/31/2015	1	
410510072011030	5163	535163	45.611068	-122.687234	1629 N Jantzen Ave	Portland	OR	97217	Phase II Funded Census Block	12/31/2015	1	
410510072011030	5163	535163	45.611068	-122.687234	1631 N Jantzen Ave	Portland	OR	97217	Phase II Funded Census Block	12/31/2015	1	
410510072011030	5163	535163	45.611068	-122.687234	1633 N Jantzen Ave	Portland	OR	97217	Phase II Funded Census Block	12/31/2015	1	
410510072011030	5163	535163	45.611068	-122.687234	1635 N Jantzen Ave	Portland	OR	97217	Phase II Funded Census Block	12/31/2015	1	
410510072011030	5163	535163	45.611068	-122.687234	1637 N Jantzen Ave	Portland	OR	97217	Phase II Funded Census Block	12/31/2015	1	
410510072011030	5163	535163	45.611068	-122.687234	1639 N Jantzen Ave	Portland	OR	97217	Phase II Funded Census Block	12/31/2015	2	MDU
410510072011030	5163	535163	45.611068	-122.687234	1641 N Jantzen Ave	Portland	OR	97217	Phase II Funded Census Block	12/31/2015	1	
410510072011030	5163	535163	45.611068	-122.687234	1643 N Jantzen Ave	Portland	OR	97217	Phase II Funded Census Block	12/31/2015	2	MDU
410510072011030	5163	535163	45.611068	-122.687234	1647 N Jantzen Ave	Portland	OR	97217	Phase II Funded Census Block	12/31/2015	1	
410510072011030	5163	535163	45.611068	-122.687234	1645 N Jantzen Ave	Portland	OR	97217	Phase II Funded Census Block	12/31/2015	1	
410510072011030	5163	535163	45.611068	-122.687234	1651 N Jantzen Ave	Portland	OR	97217	Phase II Funded Census Block	12/31/2015	2	MDU
410510072011030	5163	535163	45.611068	-122.687234	1649 N Jantzen Ave	Portland	OR	97217	Phase II Funded Census Block	12/31/2015	1	
410510072011030	5163	535163	45.611068	-122.687234	1653 N Jantzen Ave	Portland	OR	97217	Phase II Funded Census Block	12/31/2015	1	
410510072011030	5163	535163	45.611068	-122.687234	1655 N Jantzen Ave	Portland	OR	97217	Phase II Funded Census Block	12/31/2015	1	
410510072011030	5163	535163	45.611068	-122.687234	1657 N Jantzen Ave	Portland	OR	97217	Phase II Funded Census Block	12/31/2015	1	
410510072011030	5163	535163	45.611068	-122.687234	1659 N Jantzen Ave	Portland	OR	97217	Phase II Funded Census Block	12/31/2015	2	MDU
410510072011030	5163	535163	45.611068	-122.687234	1661 N Jantzen Ave	Portland	OR	97217	Phase II Funded Census Block	12/31/2015	1	

Please use this tab to report Geocoded Information for locations newly built to in the prior calendar year (FCC 14-190, Paragraph 125)

15-Digit Census Block Code	NECA assigned operating company code (OCN)	Study Area Code (SAC)	Latitude (to six decimal places)	Longitude (to six decimal places)	Street address	City	State	Zip Code	Phase II-funded block or extremely high-cost census block	Date of deployment	Number of Units	Explanation (if # of units exceeds 1; e.g., a multi-dwelling unit)
410510072011030	5163	535163	45.611068	-122.687234	1663 N Jantzen Ave	Portland	OR	97217	Phase II Funded Census Block	12/31/2015	1	
410510072011030	5163	535163	45.611068	-122.687234	1665 N Jantzen Ave	Portland	OR	97217	Phase II Funded Census Block	12/31/2015	2	MDU
410510072011030	5163	535163	45.611068	-122.687234	1669 N Jantzen Ave	Portland	OR	97217	Phase II Funded Census Block	12/31/2015	2	MDU
410510072011030	5163	535163	45.611068	-122.687234	1667 N Jantzen Ave	Portland	OR	97217	Phase II Funded Census Block	12/31/2015	1	
410510072011030	5163	535163	45.611068	-122.687234	1677 N Jantzen Ave	Portland	OR	97217	Phase II Funded Census Block	12/31/2015	1	
410510072011030	5163	535163	45.611068	-122.687234	1675 N Jantzen Ave	Portland	OR	97217	Phase II Funded Census Block	12/31/2015	1	
410510072011030	5163	535163	45.611068	-122.687234	1671 N Jantzen Ave	Portland	OR	97217	Phase II Funded Census Block	12/31/2015	1	
410510072011030	5163	535163	45.611068	-122.687234	1681 N Jantzen Ave	Portland	OR	97217	Phase II Funded Census Block	12/31/2015	1	
410510072011030	5163	535163	45.611068	-122.687234	1679 N Jantzen Ave	Portland	OR	97217	Phase II Funded Census Block	12/31/2015	1	
410510072011030	5163	535163	45.611068	-122.687234	1683 N Jantzen Ave	Portland	OR	97217	Phase II Funded Census Block	12/31/2015	2	MDU
410510072011030	5163	535163	45.611068	-122.687234	1685 N Jantzen Ave	Portland	OR	97217	Phase II Funded Census Block	12/31/2015	1	
410510072011030	5163	535163	45.611068	-122.687234	1689 N Jantzen Ave	Portland	OR	97217	Phase II Funded Census Block	12/31/2015	1	
410510072011030	5163	535163	45.611068	-122.687234	1681 a N Jantzen Ave	Portland	OR	97217	Phase II Funded Census Block	12/31/2015	1	
410510072011030	5163	535163	45.611068	-122.687234	1687 N Jantzen Ave	Portland	OR	97217	Phase II Funded Census Block	12/31/2015	1	
410510072011030	5163	535163	45.611068	-122.687234	1691 N Jantzen Ave	Portland	OR	97217	Phase II Funded Census Block	12/31/2015	1	
410510072011030	5163	535163	45.611069	-122.687234	1693 N Jantzen Ave	Portland	OR	97217	Phase II Funded Census Block	12/31/2015	1	
410510072011030	5163	535163	45.611068	-122.687234	1695 N Jantzen Ave	Portland	OR	97217	Phase II Funded Census Block	12/31/2015	1	
410510072011030	5163	535163	45.611068	-122.687234	1705 N Jantzen Ave	Portland	OR	97217	Phase II Funded Census Block	12/31/2015	1	
410510072011030	5163	535163	45.611068	-122.687234	1707 N Jantzen Ave	Portland	OR	97217	Phase II Funded Census Block	12/31/2015	2	MDU
410510072011030	5163	535163	45.611068	-122.687234	1709 N Jantzen Ave	Portland	OR	97217	Phase II Funded Census Block	12/31/2015	2	MDU
410510072011030	5163	535163	45.611068	-122.687234	1711 N Jantzen Ave	Portland	OR	97217	Phase II Funded Census Block	12/31/2015	1	
410510072011030	5163	535163	45.611068	-122.687234	1673 N Jantzen Ave	Portland	OR	97217	Phase II Funded Census Block	12/31/2015	1	
410510072011030	5163	535163	45.611068	-122.687234	1715 N Jantzen Ave	Portland	OR	97217	Phase II Funded Census Block	12/31/2015	2	MDU
410510072011030	5163	535163	45.611068	-122.687234	1717 N Jantzen Ave	Portland	OR	97217	Phase II Funded Census Block	12/31/2015	2	MDU
410510072011030	5163	535163	45.611068	-122.687234	1719 N Jantzen Ave	Portland	OR	97217	Phase II Funded Census Block	12/31/2015	3	MDU
410510072011030	5163	535163	45.611068	-122.687234	1721 N Jantzen Ave	Portland	OR	97217	Phase II Funded Census Block	12/31/2015	2	MDU
410510072011030	5163	535163	45.611068	-122.687234	1725 N Jantzen Ave	Portland	OR	97217	Phase II Funded Census Block	12/31/2015	1	
410510072011030	5163	535163	45.611068	-122.687234	1727 N Jantzen Ave	Portland	OR	97217	Phase II Funded Census Block	12/31/2015	1	
410510072011030	5163	535163	45.611068	-122.687234	1713 N Jantzen Ave	Portland	OR	97217	Phase II Funded Census Block	12/31/2015	1	
410510072011030	5163	535163	45.611068	-122.687234	1731 N Jantzen Ave	Portland	OR	97217	Phase II Funded Census Block	12/31/2015	1	
410510072011030	5163	535163	45.611068	-122.687234	1735 N Jantzen Ave	Portland	OR	97217	Phase II Funded Census Block	12/31/2015	1	
410510072011030	5163	535163	45.611068	-122.687234	1737 N Jantzen Ave	Portland	OR	97217	Phase II Funded Census Block	12/31/2015	2	MDU
410510072011030	5163	535163	45.611068	-122.687234	1743 N Jantzen Ave	Portland	OR	97217	Phase II Funded Census Block	12/31/2015	1	
410510072011030	5163	535163	45.611068	-122.687234	1741 N Jantzen Ave	Portland	OR	97217	Phase II Funded Census Block	12/31/2015	1	
410510072011030	5163	535163	45.611068	-122.687234	1745 N Jantzen Ave	Portland	OR	97217	Phase II Funded Census Block	12/31/2015	2	MDU
410510072011030	5163	535163	45.611068	-122.687234	1747 N Jantzen Ave	Portland	OR	97217	Phase II Funded Census Block	12/31/2015	1	
410510072011030	5163	535163	45.611068	-122.687234	1749 N Jantzen Ave	Portland	OR	97217	Phase II Funded Census Block	12/31/2015	1	
410510072011030	5163	535163	45.611068	-122.687234	1757 N Jantzen Ave	Portland	OR	97217	Phase II Funded Census Block	12/31/2015	1	
410510072011030	5163	535163	45.611068	-122.687234	1759 N Jantzen Ave	Portland	OR	97217	Phase II Funded Census Block	12/31/2015	1	
410510072011030	5163	535163	45.611068	-122.687234	1761 N Jantzen Ave	Portland	OR	97217	Phase II Funded Census Block	12/31/2015	1	
410510072011030	5163	535163	45.611068	-122.687234	1763 N Jantzen Ave	Portland	OR	97217	Phase II Funded Census Block	12/31/2015	2	MDU
410510072011030	5163	535163	45.611068	-122.687234	1900 N Jantzen Ave	Portland	OR	97217	Phase II Funded Census Block	12/31/2015	2	MDU
410510664042039	5163	535163	45.441112	-122.743142	11705 SW 64th Ave	Portland	OR	97219	Phase II Funded Census Block	12/31/2015	1	
410510664042039	5163	535163	45.441112	-122.743142	11705 SW 64th Ave	Portland	OR	97219	Phase II Funded Census Block	12/31/2015	1	
410510664042039	5163	535163	45.441112	-122.743142	11705 SW 64th Ave	Portland	OR	97219	Phase II Funded Census Block	12/31/2015	1	
410510664042039	5163	535163	45.441120	-122.743584	11615 Sw 64th Ave	Portland	OR	97219	Phase II Funded Census Block	12/31/2015	1	
410510003012029	5163	535163	45.475314	-122.639182	2425 SE Bybee Blvd	Portland	OR	97202	Phase II Funded Census Block	12/31/2015	1	
410510003012029	5163	535163	45.474614	-122.637398	SE Bybee Blvd	Portland	OR	97202	Phase II Funded Census Block	12/31/2015	1	
410510086002029	5163	535163	45.462120	-122.588241	7245 Sherrett St	Portland	OR	97206	Phase II Funded Census Block	12/31/2015	1	
410510086002029	5163	535163	45.461747	-122.588095	7315 SE Clatsop St	Portland	OR	97206	Phase II Funded Census Block	12/31/2015	1	
410510086002029	5163	535163	45.462120	-122.588094	7310 SE Sherrett St	Portland	OR	97206	Phase II Funded Census Block	12/31/2015	1	
410510086002029	5163	535163	45.462121	-122.587899	7316 SE Sherrett St	Portland	OR	97206	Phase II Funded Census Block	12/31/2015	1	
410510086002029	5163	535163	45.462122	-122.587703	7320 SE Sherrett St	Portland	OR	97206	Phase II Funded Census Block	12/31/2015	1	
410510051001021	5163	535163	45.533272	-122.684022	1415 NW 12th Ave	Portland	OR	97209	Phase II Funded Census Block	12/31/2015	1	
410510051001021	5163	535163	45.533272	-122.684022	1447 NW 12th Ave	Portland	OR	97209	Phase II Funded Census Block	12/31/2015	180	MDU
410099702004000	5163	535163	46.129327	-123.051387	7816 Alton Mayger Rd	Rainier	OR	97048	Phase II Funded Census Block	12/31/2015	1	
410099702004005	5163	535163	46.108821	-123.052933	2523 Mosier Rd	Rainier	OR	97048	Phase II Funded Census Block	12/31/2015	1	
410099702004005	5163	535163	46.112551	-123.052329	76940 Emill Rd	Rainier	OR	97048	Phase II Funded Census Block	12/31/2015	1	
410099702004005	5163	535163	46.114438	-123.053577	25034 Warren Rd	Rainier	OR	97048	Phase II Funded Census Block	12/31/2015	1	
410099702004005	5163	535163	46.114306	-123.052445	76950 Emill Rd	Rainier	OR	97048	Phase II Funded Census Block	12/31/2015	1	
410099702004005	5163	535163	46.108463	-123.048948	25209 Mosier Rd	Rainier	OR	97048	Phase II Funded Census Block	12/31/2015	1	
410099702004005	5163	535163	46.108463	-123.048948	25209 Mosier Rd	Rainier	OR	97048	Phase II Funded Census Block	12/31/2015	1	
410099702004005	5163	535163	46.108780	-123.051681	25091 Mosier Rd	Rainier	OR	97048	Phase II Funded Census Block	12/31/2015	1	
410099702004005	5163	535163	46.108713	-123.050132	25149 Mosier Rd	Rainier	OR	97048	Phase II Funded Census Block	12/31/2015	1	
410099702004005	5163	535163	46.108713	-123.050132	25149 Mosier Rd	Rainier	OR	97048	Phase II Funded Census Block	12/31/2015	1	
410099702004005	5163	535163	46.110473	-123.048717	76785 Alton Mayger Rd	Rainier	OR	97048	Phase II Funded Census Block	12/31/2015	1	
410099702004023	5163	535163	46.087053	-123.056166	75201 Price Rd	Rainier	OR	97048	Phase II Funded Census Block	12/31/2015	1	
410099702004023	5163	535163	46.085402	-123.055929	75015 Price Rd	Rainier	OR	97048	Phase II Funded Census Block	12/31/2015	1	
410099702004023	5163	535163	46.085402	-123.055929	75015 Price Rd	Rainier	OR	97048	Phase II Funded Census Block	12/31/2015	1	
410099702004023	5163	535163	46.085402	-123.055929	75015 Price Rd	Rainier	OR	97048	Phase II Funded Census Block	12/31/2015	1	
410099702004023	5163	535163	46.089292	-123.053906	75411 Price Rd	Rainier	OR	97048	Phase II Funded Census Block	12/31/2015	1	
410099702004023	5163	535163	46.089292	-123.053906	75411 Price Rd	Rainier	OR	97048	Phase II Funded Census Block	12/31/2015	1	
410099702004024	5163	535163	46.088880	-123.050534	75434 Price Rd	Rainier	OR	97048	Phase II Funded Census Block	12/31/2015	1	
410099702004024	5163	535163	46.090609	-123.051997	75480 Price Rd	Rainier	OR	97048	Phase II Funded Census Block	12/31/2015	1	
410099702004025	5163	535163	46.094510	-123.051549	75696 Price Rd	Rainier	OR	97048	Phase II Funded Census Block	12/31/2015	1	
410099702004025	5163	535163	46.094510	-123.051549	75696 Price Rd	Rainier	OR	97048	Phase II Funded Census Block	12/31/2015	1	
410099702004025	5163	535163	46.094592	-123.049751	75724 Price Rd	Rainier	OR	97048	Phase II Funded Census Block	12/31/2015	1	
410099702004025	5163	535163	46.094592	-123.049751	75724 Price Rd	Rainier	OR	97048	Phase II Funded Census Block	12/31/2015	2	MDU
410099702004025	5163	535163	46.094592	-123.049751	75724 Price Rd	Rainier	OR	97048	Phase II Funded Census Block	12/31/2015	1	
410099702004025	5163	535163	46.094495	-123.049096	75728 Price Rd	Rainier	OR	97048	Phase II Funded Census Block	12/31/2015	1	
410099702004025	5163	535163	46.094495	-123.049096	75728 Price Rd	Rainier	OR	97048	Phase II Funded Census Block	12/31/2015	1	
410099702004025	5163	535163	46.094989	-123.049118	75748 Price Rd	Rainier	OR	97048	Phase II Funded Census Block	12/31/2015	2	MDU

Please use this tab to report Geocoded Information for locations newly built to in the prior calendar year (FCC 14-190, Paragraph 125)

15-Digit Census Block Code	NECA assigned operating company code (OCN)	Study Area Code (SAC)	Latitude (to six decimal places)	Longitude (to six decimal places)	Street address	City	State	Zip Code	Phase II-funded block or extremely high-cost census block	Date of deployment	Number of Units	Explanation (if # of units exceeds 1; e.g., a multi-dwelling unit)
41009970200425	5163	535163	46.095096	-123.048414	75735 Price Rd	Rainier	OR	97048	Phase II Funded Census Block	12/31/2015	1	
41009970200425	5163	535163	46.092316	-123.047349	75546 Homeaway St	Rainier	OR	97048	Phase II Funded Census Block	12/31/2015	1	
41009970200425	5163	535163	46.092316	-123.047349	75546 Homeaway St	Rainier	OR	97048	Phase II Funded Census Block	12/31/2015	9	MDU
41009970200425	5163	535163	46.092316	-123.047349	75546 Homeaway St	Rainier	OR	97048	Phase II Funded Census Block	12/31/2015	1	
41009970200425	5163	535163	46.095912	-123.047397	75788 Price Rd	Rainier	OR	97048	Phase II Funded Census Block	12/31/2015	1	
41009970200425	5163	535163	46.096267	-123.045728	75884 Price Rd	Rainier	OR	97048	Phase II Funded Census Block	12/31/2015	1	
41009970200425	5163	535163	46.096267	-123.045728	75884 Price Rd	Rainier	OR	97048	Phase II Funded Census Block	12/31/2015	1	
41009970200425	5163	535163	46.095808	-123.045182	75740 Price Rd	Rainier	OR	97048	Phase II Funded Census Block	12/31/2015	1	
41009970200425	5163	535163	46.094510	-123.051549	75696 Price Rd	Rainier	OR	97048	Phase II Funded Census Block	12/31/2015	1	
41009970200425	5163	535163	46.094592	-123.049751	75724 Price Rd	Rainier	OR	97048	Phase II Funded Census Block	12/31/2015	1	
41009970200425	5163	535163	46.094495	-123.049096	75728 Price Rd	Rainier	OR	97048	Phase II Funded Census Block	12/31/2015	2	MDU
41009970200425	5163	535163	46.094495	-123.049096	75728 Price Rd	Rainier	OR	97048	Phase II Funded Census Block	12/31/2015	1	
41009970200425	5163	535163	46.092124	-123.048060	Homeaway St	Rainier	OR		Phase II Funded Census Block	12/31/2015	1	
41009970200425	5163	535163	46.092124	-123.048060	75524 Homeaway St	Rainier	OR	97048	Phase II Funded Census Block	12/31/2015	8	MDU
41009970200425	5163	535163	46.094063	-123.048031	Homeaway St	Rainier	OR		Phase II Funded Census Block	12/31/2015	1	
41009970200425	5163	535163	46.094063	-123.048031	Homeaway St	Rainier	OR		Phase II Funded Census Block	12/31/2015	1	
41009970200425	5163	535163	46.094583	-123.047755	Homeaway St	Rainier	OR		Phase II Funded Census Block	12/31/2015	1	
41009970200425	5163	535163	46.092906	-123.047994	Homeaway St	Rainier	OR		Phase II Funded Census Block	12/31/2015	1	
41009970200425	5163	535163	46.092906	-123.047994	75554 Homeaway St	Rainier	OR	97048	Phase II Funded Census Block	12/31/2015	1	
41009970200425	5163	535163	46.094583	-123.052945	75576 Price Rd	Rainier	OR	97048	Phase II Funded Census Block	12/31/2015	1	
41009970200425	5163	535163	46.093688	-123.047906	Homeaway St	Rainier	OR		Phase II Funded Census Block	12/31/2015	1	
41009970200425	5163	535163	46.093688	-123.047906	75566 Homeaway St	Rainier	OR	97048	Phase II Funded Census Block	12/31/2015	2	MDU
41009970200425	5163	535163	46.093758	-123.052945	75550 Price Rd	Rainier	OR	97048	Phase II Funded Census Block	12/31/2015	1	
41009970200425	5163	535163	46.092255	-123.049278	25194 Anna Ln	Rainier	OR	97048	Phase II Funded Census Block	12/31/2015	1	
41009970200425	5163	535163	46.092255	-123.049278	Anna Ln	Rainier	OR		Phase II Funded Census Block	12/31/2015	1	
41009970200425	5163	535163	46.091706	-123.049278	25171 Anna Ln	Rainier	OR	97048	Phase II Funded Census Block	12/31/2015	1	
41009970200425	5163	535163	46.091706	-123.049278	Anna Ln	Rainier	OR		Phase II Funded Census Block	12/31/2015	1	
41009970200432	5163	535163	46.096852	-123.049660	75883 Price Rd	Rainier	OR	97048	Phase II Funded Census Block	12/31/2015	29	MDU
41009970200439	5163	535163	46.091990	-123.018924	26528 Old Rainier Rd	Rainier	OR	97048	Phase II Funded Census Block	12/31/2015	1	
41009970200439	5163	535163	46.091925	-123.018643	26690 Old Rainier Rd	Rainier	OR	97048	Phase II Funded Census Block	12/31/2015	2	MDU
410099703001028	5163	535163	46.102152	-123.048310	76090 Alston Mayger Rd	Rainier	OR	97048	Phase II Funded Census Block	12/31/2015	1	
410099703001028	5163	535163	46.103556	-123.048397	76292 Alston Mayger Rd	Rainier	OR	97048	Phase II Funded Census Block	12/31/2015	1	
410099703001028	5163	535163	46.103361	-123.048588	76324 Alston Mayger Rd	Rainier	OR	97048	Phase II Funded Census Block	12/31/2015	1	
410099703001028	5163	535163	46.104627	-123.046825	76346 Alston Mayger Rd	Rainier	OR	97048	Phase II Funded Census Block	12/31/2015	1	
410099703001028	5163	535163	46.105113	-123.046754	76456 Alston Mayger Rd	Rainier	OR	97048	Phase II Funded Census Block	12/31/2015	1	
410099703001028	5163	535163	46.105206	-123.044564	76452 Alston Mayger Rd	Rainier	OR	97048	Phase II Funded Census Block	12/31/2015	1	
410099703001028	5163	535163	46.102472	-123.043643	25465 Wonderly Rd	Rainier	OR	97048	Phase II Funded Census Block	12/31/2015	1	
410099703001028	5163	535163	46.107246	-123.041884	76536 Turner Rd	Rainier	OR	97048	Phase II Funded Census Block	12/31/2015	2	MDU
410099703001028	5163	535163	46.107644	-123.041004	76604 Turner Rd	Rainier	OR	97048	Phase II Funded Census Block	12/31/2015	1	
410099703001028	5163	535163	46.107112	-123.039932	76624 Turner Rd	Rainier	OR	97048	Phase II Funded Census Block	12/31/2015	1	
410099703001028	5163	535163	46.108998	-123.037920	76666 Turner Rd	Rainier	OR	97048	Phase II Funded Census Block	12/31/2015	1	
410099703001028	5163	535163	46.104025	-123.047909	76365 Alston Mayger Rd	Rainier	OR		Phase II Funded Census Block	12/31/2015	1	
410099703001029	5163	535163	46.107911	-123.044311	76626 Alston Mayger Rd	Rainier	OR	97048	Phase II Funded Census Block	12/31/2015	1	
410099703001029	5163	535163	46.110628	-123.044238	76834 Scott Rd	Rainier	OR	97048	Phase II Funded Census Block	12/31/2015	1	
410099703001029	5163	535163	46.108996	-123.041228	76635 Turner Rd	Rainier	OR	97048	Phase II Funded Census Block	12/31/2015	1	
410099703001029	5163	535163	46.107195	-123.044152	Alston Mayger Rd	Rainier	OR		Phase II Funded Census Block	12/31/2015	1	
410099703001030	5163	535163	46.112597	-123.046478	76851 Scott Rd	Rainier	OR	97048	Phase II Funded Census Block	12/31/2015	1	
410099703001030	5163	535163	46.112070	-123.044051	76966 Heath Rd	Rainier	OR	97048	Phase II Funded Census Block	12/31/2015	1	
410099703001030	5163	535163	46.112070	-123.044051	76966 Heath Rd	Rainier	OR	97048	Phase II Funded Census Block	12/31/2015	1	
410099703001030	5163	535163	46.112675	-123.037661	76880 Heath Rd	Rainier	OR	97048	Phase II Funded Census Block	12/31/2015	2	MDU
410099703001060	5163	535163	46.095498	-122.984328	28291 Old Rainier Rd	Rainier	OR	97048	Phase II Funded Census Block	12/31/2015	1	
410099703001060	5163	535163	46.095498	-122.984338	28291 Old Rainier Rd	Rainier	OR	97048	Phase II Funded Census Block	12/31/2015	1	
410099703002026	5163	535163	46.083695	-122.970215	74937 Townsend Rd	Rainier	OR	97048	Phase II Funded Census Block	12/31/2015	1	
410099703003002	5163	535163	46.083444	-122.972859	74999 Townsend Rd	Rainier	OR	97048	Phase II Funded Census Block	12/31/2015	1	
410099703003002	5163	535163	46.083444	-122.972859	74999 Townsend Rd	Rainier	OR	97048	Phase II Funded Census Block	12/31/2015	1	
410099703003002	5163	535163	46.085261	-122.973296	75093 Townsend Rd	Rainier	OR	97048	Phase II Funded Census Block	12/31/2015	1	
410099703003002	5163	535163	46.086133	-122.973459	75159 Townsend Rd	Rainier	OR	97048	Phase II Funded Census Block	12/31/2015	1	
410099703003002	5163	535163	46.086133	-122.973459	75159 Townsend Rd	Rainier	OR	97048	Phase II Funded Census Block	12/31/2015	1	
410099703003002	5163	535163	46.084330	-122.972996	75065 Townsend Rd	Rainier	OR	97048	Phase II Funded Census Block	12/31/2015	1	
410099703003002	5163	535163	46.084330	-122.972996	75065 Townsend Rd	Rainier	OR	97048	Phase II Funded Census Block	12/31/2015	1	
410099703003002	5163	535163	46.084330	-122.972996	75065 Townsend Rd	Rainier	OR	97048	Phase II Funded Census Block	12/31/2015	1	
410099703003002	5163	535163	46.085434	-122.972897	75101 Townsend Rd	Rainier	OR	97048	Phase II Funded Census Block	12/31/2015	1	
410099703003002	5163	535163	46.085434	-122.972897	75101 Townsend Rd	Rainier	OR	97048	Phase II Funded Census Block	12/31/2015	1	
410099703003003	5163	535163	46.092222	-122.989722	28210 Old Rainier Rd	Rainier	OR	97048	Phase II Funded Census Block	12/31/2015	1	
410099703003003	5163	535163	46.093371	-122.991100	27981 Old Rainier Rd	Rainier	OR	97048	Phase II Funded Census Block	12/31/2015	1	
410099703003003	5163	535163	46.094371	-122.991100	27981 Old Rainier Rd	Rainier	OR	97048	Phase II Funded Census Block	12/31/2015	1	
410099703003003	5163	535163	46.090271	-122.988666	28170 Old Rainier Rd	Rainier	OR	97048	Phase II Funded Census Block	12/31/2015	2	MDU
410099703003003	5163	535163	46.090413	-122.985197	28168 Old Rainier Rd	Rainier	OR	97048	Phase II Funded Census Block	12/31/2015	1	
410099703003003	5163	535163	46.090413	-122.985197	28168 Old Rainier Rd	Rainier	OR	97048	Phase II Funded Census Block	12/31/2015	1	
410099703003003	5163	535163	46.090193	-122.979042	75485 Meserve Rd	Rainier	OR	97048	Phase II Funded Census Block	12/31/2015	1	
410099703003003	5163	535163	46.090478	-122.978560	75455 Meserve Rd	Rainier	OR	97048	Phase II Funded Census Block	12/31/2015	1	
410099703003003	5163	535163	46.087970	-122.973894	75271 Meserve Rd	Rainier	OR	97048	Phase II Funded Census Block	12/31/2015	1	
410099703003003	5163	535163	46.089888	-122.976285	75405 Meserve Rd	Rainier	OR	97048	Phase II Funded Census Block	12/31/2015	1	
410099703003003	5163	535163	46.090203	-122.975752	75391 Meserve Rd	Rainier	OR	97048	Phase II Funded Census Block	12/31/2015	1	
410099703003017	5163	535163	46.056489	-122.983841	72987 Fern Hill Rd	Rainier	OR	97048	Phase II Funded Census Block	12/31/2015	1	
410099703003017	5163	535163	46.059011	-122.979110	73300 Fern Hill Rd	Rainier	OR	97048	Phase II Funded Census Block	12/31/2015	1	
410099703003017	5163	535163	46.060977	-122.978253	73323 Fern Hill Rd	Rainier	OR	97048	Phase II Funded Census Block	12/31/2015	2	MDU
410099703003017	5163	535163	46.061281	-122.974475	73451 Fern Hill Rd	Rainier	OR	97048	Phase II Funded Census Block	12/31/2015	1	
410099703003017	5163	535163	46.074629	-122.968199	73961 Fern Hill Rd	Rainier	OR	97048	Phase II Funded Census Block	12/31/2015	2	MDU
410099703003017	5163	535163	46.074634	-122.980802	74392 Doan Rd	Rainier	OR	97048	Phase II Funded Census Block	12/31/2015	1	
410099703003017	5163	535163	46.076998	-122.981990	74570 Doan Rd	Rainier	OR	97048	Phase II Funded Census Block	12/31/2015	1	
410099703003017	5163	535163	46.077860	-122.981791	74576 Doan Rd	Rainier	OR	97048	Phase II Funded Census Block	12/31/2015	1	
410099703003017	5163	535163	46.079143	-122.979087	74691 Deal Rd	Rainier	OR	97048	Phase II Funded Census Block	12/31/2015	1	

Please use this tab to report Geocoded Information for locations newly built to in the prior calendar year (FCC 14-190, Paragraph 125)

15-Digit Census Block Code	NECA assigned operating company code (OCN)	Study Area Code (SAC)	Latitude (to six decimal places)	Longitude (to six decimal places)	Street address	City	State	Zip Code	Phase II-funded block or extremely high-cost census block	Date of deployment	Number of Units	Explanation (if # of units exceeds 1; e.g., a multi-dwelling unit)
410099703003017	5163	535163	46.079522	-122.977120	74804 Doan Rd	Rainier	OR	97048	Phase II Funded Census Block	12/31/2015	1	
410099703003017	5163	535163	46.077304	-122.975777	74520 Deal Rd	Rainier	OR	97048	Phase II Funded Census Block	12/31/2015	1	
410099703003017	5163	535163	46.078522	-122.976222	74582 Deal Rd	Rainier	OR	97048	Phase II Funded Census Block	12/31/2015	1	
410099703003017	5163	535163	46.079465	-122.975896	74840 Doan Rd	Rainier	OR	97048	Phase II Funded Census Block	12/31/2015	1	
410099703003022	5163	535163	46.053185	-122.993714	72795 Skeans Rd	Rainier	OR	97048	Phase II Funded Census Block	12/31/2015	1	
410099703003029	5163	535163	46.074748	-122.987097	74401 Doan Rd	Rainier	OR	97048	Phase II Funded Census Block	12/31/2015	1	
410099703003029	5163	535163	46.077002	-122.984581	74569 Doan Rd	Rainier	OR	97048	Phase II Funded Census Block	12/31/2015	1	
410099703004014	5163	535163	46.064113	-122.962646	73544 Beaver Springs Rd	Rainier	OR	97048	Phase II Funded Census Block	12/31/2015	2	MDU
410099703004014	5163	535163	46.068450	-122.962696	73235 Debast Rd	Rainier	OR	97048	Phase II Funded Census Block	12/31/2015	1	
410099703004014	5163	535163	46.052307	-122.951285	72808 Beaver Springs Rd	Rainier	OR	97048	Phase II Funded Census Block	12/31/2015	1	
410099703004014	5163	535163	46.048192	-122.947080	72528 Beaver Springs Rd	Rainier	OR	97048	Phase II Funded Census Block	12/31/2015	2	MDU
410099703004014	5163	535163	46.049345	-122.947165	72690 Beaver Springs Rd	Rainier	OR	97048	Phase II Funded Census Block	12/31/2015	1	
410099703004014	5163	535163	46.057469	-122.956975	73210 Beaver Springs Rd	Rainier	OR	97048	Phase II Funded Census Block	12/31/2015	2	MDU
410099703004014	5163	535163	46.055632	-122.955055	73053 Puckett Ln	Rainier	OR	97048	Phase II Funded Census Block	12/31/2015	1	
410099703004014	5163	535163	46.056999	-122.954098	72980 Beaver Springs Rd	Rainier	OR	97048	Phase II Funded Census Block	12/31/2015	1	
410099703004014	5163	535163	46.057099	-122.953839	73082 Puckett Ln	Rainier	OR	97048	Phase II Funded Census Block	12/31/2015	1	
410099703004014	5163	535163	46.055944	-122.951990	73028 Puckett Ln	Rainier	OR	97048	Phase II Funded Census Block	12/31/2015	1	
410099703004014	5163	535163	46.046769	-122.943658	72482 Beaver Springs Rd	Rainier	OR	97048	Phase II Funded Census Block	12/31/2015	2	MDU
410099704001000	5163	535163	46.039451	-122.982855	71892 Lentz Rd	Rainier	OR	97048	Phase II Funded Census Block	12/31/2015	1	
410099704001000	5163	535163	46.054019	-122.969126	29081 Thistle Hill Rd	Rainier	OR	97048	Phase II Funded Census Block	12/31/2015	1	
410099704001000	5163	535163	46.054070	-122.966715	29124 Thistle Hill Rd	Rainier	OR	97048	Phase II Funded Census Block	12/31/2015	1	
410099704001000	5163	535163	46.053488	-122.964487	72817 Hutchinson Rd	Rainier	OR	97048	Phase II Funded Census Block	12/31/2015	1	
410099704001000	5163	535163	46.054965	-122.963004	72951 Hutchinson Rd	Rainier	OR	97048	Phase II Funded Census Block	12/31/2015	1	
410099704001000	5163	535163	46.055786	-122.969350	29083 Thistle Hill Rd	Rainier	OR	97048	Phase II Funded Census Block	12/31/2015	1	
410099704001000	5163	535163	46.055786	-122.969350	29083 Thistle Hill Rd	Rainier	OR	97048	Phase II Funded Census Block	12/31/2015	1	
410099704001000	5163	535163	46.056645	-122.969148	29157 Thistle Hill Rd	Rainier	OR	97048	Phase II Funded Census Block	12/31/2015	1	
410099704001000	5163	535163	46.057492	-122.969479	29191 Thistle Hill Rd	Rainier	OR	97048	Phase II Funded Census Block	12/31/2015	1	
410099704001000	5163	535163	46.057492	-122.969479	29191 Thistle Hill Rd	Rainier	OR	97048	Phase II Funded Census Block	12/31/2015	1	
410099704001000	5163	535163	46.057026	-122.967075	29234 Thistle Hill Rd	Rainier	OR	97048	Phase II Funded Census Block	12/31/2015	1	
410099704001000	5163	535163	46.058024	-122.968022	29199 Thistle Hill Rd	Rainier	OR	97048	Phase II Funded Census Block	12/31/2015	1	
410099704001000	5163	535163	46.060129	-122.969106	73500 Fern Hill Rd	Rainier	OR	97048	Phase II Funded Census Block	12/31/2015	1	
410099704001000	5163	535163	46.060129	-122.969106	73500 Fern Hill Rd	Rainier	OR	97048	Phase II Funded Census Block	12/31/2015	1	
410099704001000	5163	535163	46.059640	-122.966180	73361 Beaver Springs Rd	Rainier	OR	97048	Phase II Funded Census Block	12/31/2015	1	
410099704001000	5163	535163	46.061084	-122.966924	73487 Beaver Springs Rd	Rainier	OR	97048	Phase II Funded Census Block	12/31/2015	1	
410099704001000	5163	535163	46.061084	-122.966924	73487 Beaver Springs Rd	Rainier	OR	97048	Phase II Funded Census Block	12/31/2015	1	
410099704001000	5163	535163	46.062770	-122.966230	73595 Fern Hill Rd	Rainier	OR	97048	Phase II Funded Census Block	12/31/2015	1	
410099704001000	5163	535163	46.062770	-122.966230	73595 Fern Hill Rd	Rainier	OR	97048	Phase II Funded Census Block	12/31/2015	1	
410099704001000	5163	535163	46.062770	-122.966230	73595 Fern Hill Rd	Rainier	OR	97048	Phase II Funded Census Block	12/31/2015	1	
410099704001000	5163	535163	46.062770	-122.966230	73595 Fern Hill Rd	Rainier	OR	97048	Phase II Funded Census Block	12/31/2015	1	
410099704001000	5163	535163	46.057077	-122.965084	29282 Thistle Hill Rd	Rainier	OR	97048	Phase II Funded Census Block	12/31/2015	1	
410099704001000	5163	535163	46.056190	-122.964869	29320 Thistle Hill Rd	Rainier	OR	97048	Phase II Funded Census Block	12/31/2015	2	MDU
410099704001000	5163	535163	46.057868	-122.964331	29277 Thistle Hill Rd	Rainier	OR	97048	Phase II Funded Census Block	12/31/2015	1	
410099704001000	5163	535163	46.058820	-122.964901	73301 Beaver Springs Rd	Rainier	OR	97048	Phase II Funded Census Block	12/31/2015	1	
410099704001000	5163	535163	46.057522	-122.963569	29303 Thistle Hill Rd	Rainier	OR	97048	Phase II Funded Census Block	12/31/2015	1	
410099704001000	5163	535163	46.056658	-122.962138	73186 Beaver Springs Rd	Rainier	OR	97048	Phase II Funded Census Block	12/31/2015	1	
410099704001000	5163	535163	46.055311	-122.961566	73019 Beaver Springs Rd	Rainier	OR	97048	Phase II Funded Census Block	12/31/2015	1	
410099704001000	5163	535163	46.056108	-122.961587	29386 Thistle Hill Rd	Rainier	OR	97048	Phase II Funded Census Block	12/31/2015	1	
410099704001019	5163	535163	45.981414	-122.961619	29469 Clark Rd	Rainier	OR	97048	Phase II Funded Census Block	12/31/2015	1	
410099704002017	5163	535163	45.981368	-122.917534	31497 Highland Rd	Rainier	OR	97048	Phase II Funded Census Block	12/31/2015	1	
410099704002019	5163	535163	45.988202	-122.915838	68448 Nicolai Rd	Rainier	OR	97048	Phase II Funded Census Block	12/31/2015	1	
410099704002019	5163	535163	45.992021	-122.917569	68546 Nicolai Rd	Rainier	OR	97048	Phase II Funded Census Block	12/31/2015	1	
410099704002019	5163	535163	45.990322	-122.917451	68446 Nicolai Rd	Rainier	OR	97048	Phase II Funded Census Block	12/31/2015	1	
410099704002019	5163	535163	45.994276	-122.917505	68880 Nicolai Rd	Rainier	OR	97048	Phase II Funded Census Block	12/31/2015	1	
410099704002019	5163	535163	45.993555	-122.914776	68500 Nicolai Rd	Rainier	OR	97048	Phase II Funded Census Block	12/31/2015	1	
410099704002019	5163	535163	45.995395	-122.916778	68890 Nicolai Rd	Rainier	OR	97048	Phase II Funded Census Block	12/31/2015	1	
410099704002026	5163	535163	45.977801	-122.948824	67678 Nicolai Rd	Rainier	OR	97048	Phase II Funded Census Block	12/31/2015	1	
410099704002026	5163	535163	45.978464	-122.947336	67750 Nicolai Rd	Rainier	OR	97048	Phase II Funded Census Block	12/31/2015	1	
410099704002026	5163	535163	45.973476	-122.937504	67440 Andy Thomas Rd	Rainier	OR	97048	Phase II Funded Census Block	12/31/2015	2	MDU
410099704002026	5163	535163	45.977475	-122.938018	67706 Andy Thomas Rd	Rainier	OR	97048	Phase II Funded Census Block	12/31/2015	1	
410099704002026	5163	535163	45.978422	-122.940480	67775 Andy Thomas Rd	Rainier	OR	97048	Phase II Funded Census Block	12/31/2015	1	
410099704002026	5163	535163	45.978889	-122.939520	67865 Andy Thomas Rd	Rainier	OR	97048	Phase II Funded Census Block	12/31/2015	1	
410099704002026	5163	535163	45.980400	-122.940725	67996 Nicolai Rd	Rainier	OR	97048	Phase II Funded Census Block	12/31/2015	1	
410099704002026	5163	535163	45.980400	-122.940725	67996 Nicolai Rd	Rainier	OR	97048	Phase II Funded Census Block	12/31/2015	1	
410099704002026	5163	535163	45.980400	-122.940725	67996 Nicolai Rd	Rainier	OR	97048	Phase II Funded Census Block	12/31/2015	1	
410099704002026	5163	535163	45.980327	-122.939641	67905 Andy Thomas Rd	Rainier	OR	97048	Phase II Funded Census Block	12/31/2015	1	
410099704002026	5163	535163	45.980802	-122.939487	68000 Nicolai Rd	Rainier	OR	97048	Phase II Funded Census Block	12/31/2015	1	
410099704002026	5163	535163	45.980802	-122.939487	68000 Nicolai Rd	Rainier	OR	97048	Phase II Funded Census Block	12/31/2015	1	
410099704002026	5163	535163	45.980691	-122.937898	67954 Andy Thomas Rd	Rainier	OR	97048	Phase II Funded Census Block	12/31/2015	1	
410099704002026	5163	535163	45.975434	-122.937085	67520 Andy Thomas Rd	Rainier	OR	97048	Phase II Funded Census Block	12/31/2015	1	
410099704002026	5163	535163	45.977033	-122.934517	67651 McCoy Rd	Rainier	OR	97048	Phase II Funded Census Block	12/31/2015	1	
410099704002026	5163	535163	45.978086	-122.934415	67675 McCoy Rd	Rainier	OR	97048	Phase II Funded Census Block	12/31/2015	1	
410099704002026	5163	535163	45.980932	-122.934523	68044 Nicolai Rd	Rainier	OR	97048	Phase II Funded Census Block	12/31/2015	1	
410099704002026	5163	535163	45.980932	-122.934523	68044 Nicolai Rd	Rainier	OR	97048	Phase II Funded Census Block	12/31/2015	1	
410099704002026	5163	535163	45.973764	-122.932998	67388 McCoy Rd	Rainier	OR	97048	Phase II Funded Census Block	12/31/2015	2	MDU
410099704002026	5163	535163	45.973764	-122.932998	67388 McCoy Rd	Rainier	OR	97048	Phase II Funded Census Block	12/31/2015	1	
410099704002026	5163	535163	45.973997	-122.933009	67389 McCoy Rd	Rainier	OR	97048	Phase II Funded Census Block	12/31/2015	1	
410099704002026	5163	535163	45.973997	-122.933009	67389 McCoy Rd	Rainier	OR	97048	Phase II Funded Census Block	12/31/2015	1	
410099704002026	5163	535163	45.976736	-122.930918	67616 McCoy Rd	Rainier	OR	97048	Phase II Funded Census Block	12/31/2015	1	
410099704002026	5163	535163	45.978265	-122.930636	67710 McCoy Rd	Rainier	OR	97048	Phase II Funded Census Block	12/31/2015	1	
410099704002026	5163	535163	45.979104	-122.930483	67830 McCoy Rd	Rainier	OR	97048	Phase II Funded Census Block	12/31/2015	1	
410099704002026	5163	535163	45.984545	-122.925832	68368 Nicolai Rd	Rainier	OR	97048	Phase II Funded Census Block	12/31/2015	1	
410099704002026	5163	535163	45.984455	-122.921942	68012 Orr Rd	Rainier	OR	97048	Phase II Funded Census Block	12/31/2015	1	
410099704002026	5163	535163	45.986823	-122.924446	68362 Nicolai Rd	Rainier	OR	97048	Phase II Fund			

Please use this tab to report Geocoded Information for locations newly built to in the prior calendar year (FCC 14-190, Paragraph 125)

15-Digit Census Block Code	NECA assigned operating company code (OCN)	Study Area Code (SAC)	Latitude (to six decimal places)	Longitude (to six decimal places)	Street address	City	State	Zip Code	Phase II-funded block or extremely high-cost census block	Date of deployment	Number of Units	Explanation (if # of units exceeds 1; e.g., a multi-dwelling unit)
410099704002028	5163	535163	45.985662	-122.933969	68244 Holbrook Rd	Rainier	OR	97048	Phase II Funded Census Block	12/31/2015	2	MDU
410099704002028	5163	535163	45.986421	-122.930687	68257 Nicolai Rd	Rainier	OR	97048	Phase II Funded Census Block	12/31/2015	1	
410099704002028	5163	535163	45.988866	-122.929178	68455 S Barton Rd	Rainier	OR	97048	Phase II Funded Census Block	12/31/2015	1	
410099704002028	5163	535163	45.990718	-122.931372	68506 Holbrook Rd	Rainier	OR	97048	Phase II Funded Census Block	12/31/2015	1	
410099704002028	5163	535163	45.992480	-122.929891	30964 Fairview Rd	Rainier	OR	97048	Phase II Funded Census Block	12/31/2015	1	
410099704002028	5163	535163	45.988081	-122.929129	68437 S Barton Rd	Rainier	OR	97048	Phase II Funded Census Block	12/31/2015	1	
410099704002028	5163	535163	45.988081	-122.929129	68437 S Barton Rd	Rainier	OR	97048	Phase II Funded Census Block	12/31/2015	1	
410099704002028	5163	535163	45.988503	-122.927739	68357 Nicolai Rd	Rainier	OR	97048	Phase II Funded Census Block	12/31/2015	1	
410099704002028	5163	535163	45.989858	-122.927808	68507 S Barton Rd	Rainier	OR	97048	Phase II Funded Census Block	12/31/2015	1	
410099704002028	5163	535163	45.989824	-122.927189	68511 S Barton Rd	Rainier	OR	97048	Phase II Funded Census Block	12/31/2015	1	
410099704002028	5163	535163	45.988374	-122.925001	68514 S Barton Rd	Rainier	OR	97048	Phase II Funded Census Block	12/31/2015	1	
410099704002028	5163	535163	45.988343	-122.917428	68487 Nicolai Rd	Rainier	OR	97048	Phase II Funded Census Block	12/31/2015	1	
410099704002028	5163	535163	45.992585	-122.927018	31030 Fairview Rd	Rainier	OR	97048	Phase II Funded Census Block	12/31/2015	1	
410099704002028	5163	535163	45.992585	-122.927018	31030 Fairview Rd	Rainier	OR	97048	Phase II Funded Census Block	12/31/2015	1	
410099704002028	5163	535163	45.991955	-122.925076	31180 Glenview Rd	Rainier	OR	97048	Phase II Funded Census Block	12/31/2015	1	
410099704002028	5163	535163	45.993549	-122.925726	31088 Fairview Rd	Rainier	OR	97048	Phase II Funded Census Block	12/31/2015	1	
410099704002028	5163	535163	45.990317	-122.924981	68517 S Barton Rd	Rainier	OR	97048	Phase II Funded Census Block	12/31/2015	1	
410099704002028	5163	535163	45.990091	-122.923786	68519 S Barton Rd	Rainier	OR	97048	Phase II Funded Census Block	12/31/2015	1	
410099704002028	5163	535163	45.992062	-122.923785	31189 Glenview Rd	Rainier	OR	97048	Phase II Funded Census Block	12/31/2015	1	
410099704002028	5163	535163	45.994565	-122.924680	31146 Fairview Rd	Rainier	OR	97048	Phase II Funded Census Block	12/31/2015	1	
410099704002028	5163	535163	45.990182	-122.920507	68377 Nicolai Rd	Rainier	OR	97048	Phase II Funded Census Block	12/31/2015	1	
410099704002028	5163	535163	45.987832	-122.927918	S Barton Rd	Rainier	OR		Phase II Funded Census Block	12/31/2015	1	
410099704002029	5163	535163	45.977649	-122.915901	31542 Highland Rd	Rainier	OR	97048	Phase II Funded Census Block	12/31/2015	2	MDU
410099704002029	5163	535163	45.977242	-122.920257	32246 Highland Rd	Rainier	OR	97048	Phase II Funded Census Block	12/31/2015	1	
410099704002045	5163	535163	45.957934	-122.916338	31690 Breezy Ridge Ln	Deer Island	OR	97054	Phase II Funded Census Block	12/31/2015	1	
410099704002045	5163	535163	45.957950	-122.913785	31730 Breezy Ridge Ln	Deer Island	OR	97054	Phase II Funded Census Block	12/31/2015	1	
410099704002045	5163	535163	45.957848	-122.909117	31988 Breezy Ridge Ln	Deer Island	OR	97054	Phase II Funded Census Block	12/31/2015	2	MDU
410139503005054	5163	535163	44.282222	-121.009490	2221 SW Wampler Ln	Powell Butte	OR	97753	Phase II Funded Census Block	12/31/2015	1	
410139503005138	5163	535163	44.245753	-121.052065	6105 SW Powell Butte Hwy	Powell Butte	OR	97753	Extremely High-Cost Census Blo	12/31/2015	1	
410170007001010	5163	535163	44.390272	-121.189896	12599 N Highway 97	Terrebonne	OR	97760	Extremely High-Cost Census Blo	12/31/2015	1	
410170007001010	5163	535163	44.390272	-121.189896	12797 N Highway 97	Terrebonne	OR	97760	Extremely High-Cost Census Blo	12/31/2015	1	
410170007001063	5163	535163	44.325518	-121.149510	5353 NE 15th Dr	Redmond	OR	97756	Phase II Funded Census Block	12/31/2015	2	MDU
410170007001063	5163	535163	44.323235	-121.147805	5135 NE 15th Dr	Redmond	OR	97756	Phase II Funded Census Block	12/31/2015	4	MDU
410170007001063	5163	535163	44.330821	-121.150916	6165 NE 15th Dr	Redmond	OR	97756	Phase II Funded Census Block	12/31/2015	1	
410170007003018	5163	535163	44.329749	-121.177676	5832 NW 10th St	Terrebonne	OR	97760	Phase II Funded Census Block	12/31/2015	1	
410170007003018	5163	535163	44.332615	-121.178007	6200 NW 10th St	Terrebonne	OR	97760	Phase II Funded Census Block	12/31/2015	1	
410170007004001	5163	535163	44.386871	-121.195858	12545 NW Wimp Way	Terrebonne	OR	97760	Phase II Funded Census Block	12/31/2015	2	MDU
410170007004001	5163	535163	44.385705	-121.191101	12331 NW Wimp Way	Terrebonne	OR	97760	Phase II Funded Census Block	12/31/2015	1	
410170007004015	5163	535163	44.379112	-121.181600	11525 NW Wimp Way	Terrebonne	OR	97760	Phase II Funded Census Block	12/31/2015	1	
410170007004057	5163	535163	44.386344	-121.280827	12020 NW Dove Rd	Terrebonne	OR	97760	Phase II Funded Census Block	12/31/2015	1	
410170007004057	5163	535163	44.386344	-121.280827	12020 NW Dove Rd	Terrebonne	OR	97760	Phase II Funded Census Block	12/31/2015	1	
410170007004057	5163	535163	44.387209	-121.280816	12140 NW Dove Rd	Terrebonne	OR	97760	Phase II Funded Census Block	12/31/2015	1	
410170007004057	5163	535163	44.387209	-121.280816	12140 NW Dove Rd	Terrebonne	OR	97760	Phase II Funded Census Block	12/31/2015	1	
410170007004057	5163	535163	44.388034	-121.280787	12250 NW Dove Rd	Terrebonne	OR	97760	Phase II Funded Census Block	12/31/2015	1	
410170007004057	5163	535163	44.388034	-121.280787	12250 NW Dove Rd	Terrebonne	OR	97760	Phase II Funded Census Block	12/31/2015	1	
410170007004057	5163	535163	44.389707	-121.281281	12450 NW Dove Rd	Terrebonne	OR	97760	Phase II Funded Census Block	12/31/2015	1	
410170007004057	5163	535163	44.382093	-121.272755	11360 NW Dove Rd	Terrebonne	OR	97760	Phase II Funded Census Block	12/31/2015	1	
410170007004057	5163	535163	44.383479	-121.272908	11895 NW Sumpter Dr	Terrebonne	OR	97760	Phase II Funded Census Block	12/31/2015	1	
410170007004057	5163	535163	44.382381	-121.271236	11340 NW Dove Rd	Terrebonne	OR	97760	Phase II Funded Census Block	12/31/2015	1	
410170007004057	5163	535163	44.385834	-121.274364	12055 NW Sumpter Dr	Terrebonne	OR	97760	Phase II Funded Census Block	12/31/2015	1	
410170010013014	5163	535163	44.261747	-121.230126	5188 Sw Obsidian Ave	Redmond	OR	97756	Phase II Funded Census Block	12/31/2015	1	
410139603013000	5163	535163	44.423366	-121.239559	5195 Club House Rd	Terrebonne	OR	97760	Phase II Funded Census Block	12/31/2015	2	MDU
410139603013026	5163	535163	44.393445	-121.284704	16940 SW Dove Rd	Terrebonne	OR	97760	Phase II Funded Census Block	12/31/2015	1	
410139603013034	5163	535163	44.416535	-121.246017	5916 SW Mustang Rd	Terrebonne	OR	97760	Phase II Funded Census Block	12/31/2015	1	
410139603013034	5163	535163	44.417376	-121.247599	6031 SW Tarpon Rd	Terrebonne	OR	97760	Phase II Funded Census Block	12/31/2015	1	
410139603013034	5163	535163	44.418385	-121.246465	5985 SW Tarpon Rd	Terrebonne	OR	97760	Phase II Funded Census Block	12/31/2015	1	
410139603013034	5163	535163	44.417506	-121.244994	5800 SW Haddock Rd	Terrebonne	OR	97760	Phase II Funded Census Block	12/31/2015	1	
410139603013034	5163	535163	44.419458	-121.245274	5867 SW Tarpon Rd	Terrebonne	OR	97760	Phase II Funded Census Block	12/31/2015	1	
410139603013034	5163	535163	44.419627	-121.242761	5655 SW Rim Rd	Terrebonne	OR	97760	Phase II Funded Census Block	12/31/2015	1	
410139603013034	5163	535163	44.419627	-121.242761	5655 SW Rim Rd	Terrebonne	OR	97760	Phase II Funded Census Block	12/31/2015	1	
410139603013034	5163	535163	44.417151	-121.244442	SW Haddock Rd	Terrebonne	OR	97760	Phase II Funded Census Block	12/31/2015	1	
410139603013037	5163	535163	44.408078	-121.249550	5950 SW Fawn Rd	Terrebonne	OR	97760	Phase II Funded Census Block	12/31/2015	1	
410139603013037	5163	535163	44.409287	-121.249595	15849 SW Steelhead Rd	Terrebonne	OR	97760	Phase II Funded Census Block	12/31/2015	1	
410139603013037	5163	535163	44.410489	-121.249639	15779 SW Steelhead Rd	Terrebonne	OR	97760	Phase II Funded Census Block	12/31/2015	1	
410139603013037	5163	535163	44.412903	-121.249728	5955 SW Groundhog Rd	Terrebonne	OR	97760	Phase II Funded Census Block	12/31/2015	1	
410139603013037	5163	535163	44.411701	-121.247769	15684 SW Salmon Rd	Terrebonne	OR	97760	Phase II Funded Census Block	12/31/2015	2	MDU
410139603013037	5163	535163	44.412908	-121.247814	5895 SW Groundhog Rd	Terrebonne	OR	97760	Phase II Funded Census Block	12/31/2015	1	
410139603013037	5163	535163	44.405287	-121.247683	15880 SW Salmon Rd	Terrebonne	OR	97760	Phase II Funded Census Block	12/31/2015	1	
410139603013037	5163	535163	44.410494	-121.247725	15770 SW Salmon Rd	Terrebonne	OR	97760	Phase II Funded Census Block	12/31/2015	1	
410139603013037	5163	535163	44.410494	-121.247725	15770 SW Salmon Rd	Terrebonne	OR	97760	Phase II Funded Census Block	12/31/2015	1	
410139603013048	5163	535163	44.395612	-121.246347	16963 SW Bullhead Rd	Terrebonne	OR	97760	Phase II Funded Census Block	12/31/2015	1	
410139603013048	5163	535163	44.398066	-121.248366	16695 SW Bullhead Rd	Terrebonne	OR	97760	Phase II Funded Census Block	12/31/2015	1	
410139603013048	5163	535163	44.399059	-121.248919	16667 SW Bullhead Rd	Terrebonne	OR	97760	Phase II Funded Census Block	12/31/2015	1	
410139603013048	5163	535163	44.396824	-121.247582	16789 SW Bullhead Rd	Terrebonne	OR	97760	Phase II Funded Census Block	12/31/2015	1	
410139603013048	5163	535163	44.402264	-121.250340	16401 SW Bullhead Rd	Terrebonne	OR	97760	Phase II Funded Census Block	12/31/2015	1	
410139603013048	5163	535163	44.404589	-121.251250	16080 SW Rainbow Rd	Terrebonne	OR	97760	Phase II Funded Census Block	12/31/2015	1	
410139603013048	5163	535163	44.403354	-121.250560	16156 SW Rainbow Rd	Terrebonne	OR	97760	Phase II Funded Census Block	12/31/2015	1	
410139603013048	5163	535163	44.405708	-121.252299	16131 SW Bullhead Rd	Terrebonne	OR	97760	Phase II Funded Census Block	12/31/2015	1	
410139603013050	5163	535163	44.393299	-121.281634	17423 SW Blue Jay Rd	Terrebonne	OR	97760	Phase II Funded Census Block	12/31/2015	1	
410579602003032	4520	532400	45.642376	-123.941370	25620 Morgan St	Rockaway Beach	OR	97136	Phase II Funded Census Block	12/31/2015	1	
410579602003032	4520	532400	45.642376	-123.941370	25620 Morgan St	Rockaway Beach	OR	97136	Phase II Funded Census Block	12/31/2015	1	
410579602003032	4520	532400	45.642376	-123.941370	25620 Morgan St	Rockaway Beach	OR	97136	Phase II Funded Census Block	12/31/2015	1	
410190800001057	5163	535163	4									

Please use this tab to report Geocoded Information for locations newly built to in the prior calendar year (FCC 14-190, Paragraph 125)

15-Digit Census Block Code	NECA assigned operating company code (OCN)	Study Area Code (SAC)	Latitude (to six decimal places)	Longitude (to six decimal places)	Street address	City	State	Zip Code	Phase II-funded block or extremely high-cost census	Date of deployment	Number of Units	Explanation (if # of units exceeds 1, e.g., a multi-dwelling unit)
410470023012009	5163	535163	44.870184	-123.071048	1978 Davis Rd S	Salem	OR	97306	Phase II Funded Census Block	12/31/2015	1	
410470023012009	5163	535163	44.872375	-123.072153	2010 Davis Rd S	Salem	OR	97306	Phase II Funded Census Block	12/31/2015	1	
410470023041031	5163	535163	44.858379	-123.055494	351 Rees Hill Rd SE	Salem	OR	97306	Phase II Funded Census Block	12/31/2015	1	
410470024001008	5163	535163	44.908808	-123.078082	3251 River Rd S	Salem	OR	97302	Phase II Funded Census Block	12/31/2015	1	
410470024001011	5163	535163	44.901788	-123.096170	3163 Deer Run Ave S	Salem	OR	97302	Phase II Funded Census Block	12/31/2015	1	
410470024001013	5163	535163	44.898717	-123.098691	3924 Viewcrest Rd S	Salem	OR	97302	Phase II Funded Census Block	12/31/2015	1	
410470024001013	5163	535163	44.899255	-123.098632	3904 Viewcrest Rd S	Salem	OR	97302	Phase II Funded Census Block	12/31/2015	1	
410470024001013	5163	535163	44.898755	-123.097992	3990 Viewcrest Rd S	Salem	OR	97302	Phase II Funded Census Block	12/31/2015	1	
410470024001013	5163	535163	44.898392	-123.097460	3992 Viewcrest Rd S	Salem	OR	97302	Phase II Funded Census Block	12/31/2015	1	
410470024001013	5163	535163	44.901330	-123.098666	3766 Viewcrest Rd S	Salem	OR	97302	Phase II Funded Census Block	12/31/2015	1	
410470024001013	5163	535163	44.900408	-123.098536	3786 Viewcrest Rd S	Salem	OR	97302	Phase II Funded Census Block	12/31/2015	1	
410470024001013	5163	535163	44.901143	-123.097449	3789 Byers St S	Salem	OR	97302	Phase II Funded Census Block	12/31/2015	1	
410470024001023	5163	535163	44.903178	-123.099805	3605 River Rd S	Salem	OR	97302	Phase II Funded Census Block	12/31/2015	1	
410470027003027	5163	535163	44.852370	-123.002984	6955 Battle Creek Rd SE	Salem	OR	97317	Extremely High-Cost Census Blo	12/31/2015	2	MDU
410470027003027	5163	535163	44.848557	-123.003037	7089 Battle Creek Rd SE	Salem	OR	97317	Extremely High-Cost Census Blo	12/31/2015	3	MDU
410470027003027	5163	535163	44.852269	-123.001601	7085 Battle Creek Rd SE	Salem	OR	97317	Extremely High-Cost Census Blo	12/31/2015	2	MDU
410470027004010	5163	535163	44.907492	-122.875154	8900 Deschutes Rd SE	Salem	OR	97317	Phase II Funded Census Block	12/31/2015	1	
410470027004011	5163	535163	44.906103	-122.891180	8302 Railroad Ave SE	Salem	OR	97317	Phase II Funded Census Block	12/31/2015	1	
410470027004011	5163	535163	44.906163	-122.890592	8322 Railroad Ave SE	Salem	OR	97317	Phase II Funded Census Block	12/31/2015	1	
410470027004011	5163	535163	44.905812	-122.889379	1257 84th Ave SE	Salem	OR	97317	Phase II Funded Census Block	12/31/2015	1	
410470027004011	5163	535163	44.907397	-122.886698	8522 MacLeay Rd SE	Salem	OR	97317	Phase II Funded Census Block	12/31/2015	1	
410470027004011	5163	535163	44.907442	-122.886026	8582 MacLeay Rd SE	Salem	OR	97317	Phase II Funded Census Block	12/31/2015	1	
410470027004011	5163	535163	44.905485	-122.882508	8822 MacLeay Rd SE	Salem	OR	97317	Phase II Funded Census Block	12/31/2015	1	
410470027004011	5163	535163	44.906393	-122.888936	2108 84th Ave SE	Salem	OR	97317	Phase II Funded Census Block	12/31/2015	2	MDU
410470027005041	5163	535163	44.887594	-122.920713		OR			Extremely High-Cost Census Blo	12/31/2015	1	
410470028001051	5163	535163	44.827160	-123.115366	8774 Skyline Rd S	Salem	OR	97306	Phase II Funded Census Block	12/31/2015	1	
410470028001051	5163	535163	44.826757	-123.104533	8678 Skyline Rd S	Salem	OR	97306	Phase II Funded Census Block	12/31/2015	1	
410530052013030	5163	535163	44.930828	-123.112746	4250 Salem Dallas Hwy NW	Salem	OR	97304	Phase II Funded Census Block	12/31/2015	2	MDU
410530052013030	5163	535163	44.930828	-123.112746	4250 Salem Dallas Hwy NW	Salem	OR	97304	Phase II Funded Census Block	12/31/2015	1	
410530053001058	5163	535163	44.919832	-123.149176	1095 Independence Hwy	Independence	OR	97351	Phase II Funded Census Block	12/31/2015	1	
410530053001058	5163	535163	44.923484	-123.144779	930 Independence Hwy	Independence	OR	97351	Phase II Funded Census Block	12/31/2015	1	
410530053001058	5163	535163	44.925432	-123.142320	492 McNary St	Independence	OR	97351	Phase II Funded Census Block	12/31/2015	1	
410530053001058	5163	535163	44.917007	-123.135861	1010 Independence Hwy	Independence	OR	97351	Phase II Funded Census Block	12/31/2015	1	
410530053001058	5163	535163	44.926469	-123.141847	486 McNary St	Independence	OR	97351	Phase II Funded Census Block	12/31/2015	1	
410530053005063	5163	535163	44.925582	-123.146214	350 S Oak Grove Rd NW	Salem	OR	97304	Phase II Funded Census Block	12/31/2015	1	
410530053005063	5163	535163	44.930347	-123.146074	280 S Oak Grove Rd NW	Salem	OR	97304	Phase II Funded Census Block	12/31/2015	1	
410530053005083	5163	535163	44.927416	-123.146075	450 Independence Hwy	Independence	OR	97351	Phase II Funded Census Block	12/31/2015	5	MDU
410390001001031	5163	535163	44.069609	-122.804296	39539 McKenzie Hwy	Springfield	OR	97478	Phase II Funded Census Block	12/31/2015	1	
410390001001031	5163	535163	44.069698	-122.802877	39547 McKenzie Hwy	Springfield	OR	97478	Phase II Funded Census Block	12/31/2015	1	
410390001001031	5163	535163	44.069698	-122.802877	39547 McKenzie Hwy	Springfield	OR	97478	Phase II Funded Census Block	12/31/2015	1	
410390001001031	5163	535163	44.070423	-122.802027	39555 McKenzie Hwy	Springfield	OR	97478	Phase II Funded Census Block	12/31/2015	1	
410390001001031	5163	535163	44.070423	-122.802027	39555 McKenzie Hwy	Springfield	OR	97478	Phase II Funded Census Block	12/31/2015	1	
410390001001031	5163	535163	44.070289	-122.800884	39599 McKenzie Hwy	Springfield	OR	97478	Phase II Funded Census Block	12/31/2015	1	
410390001001031	5163	535163	44.070289	-122.800884	39599 McKenzie Hwy	Springfield	OR	97478	Phase II Funded Census Block	12/31/2015	1	
410390001001031	5163	535163	44.071413	-122.800910	39601 McKenzie Hwy	Springfield	OR	97478	Phase II Funded Census Block	12/31/2015	1	
410390001001031	5163	535163	44.070616	-122.799492	39631 McKenzie Hwy	Springfield	OR	97478	Phase II Funded Census Block	12/31/2015	1	
410390001001031	5163	535163	44.070616	-122.799492	39631 McKenzie Hwy	Springfield	OR	97478	Phase II Funded Census Block	12/31/2015	1	
410390001001031	5163	535163	44.070908	-122.799291	88452 Fallin Ln	Springfield	OR	97478	Phase II Funded Census Block	12/31/2015	1	
410390001001031	5163	535163	44.070899	-122.799271	88444 Fallin Ln	Springfield	OR	97478	Phase II Funded Census Block	12/31/2015	1	
410390001001031	5163	535163	44.071418	-122.799529	39613 McKenzie Hwy	Springfield	OR	97478	Phase II Funded Census Block	12/31/2015	1	
410390001001031	5163	535163	44.071430	-122.798787	88464 Fallin Ln	Springfield	OR	97478	Phase II Funded Census Block	12/31/2015	2	MDU
410390001001031	5163	535163	44.071430	-122.798787	88464 Fallin Ln	Springfield	OR	97478	Phase II Funded Census Block	12/31/2015	1	
410390001001031	5163	535163	44.073178	-122.802908	39609 McKenzie Hwy	Springfield	OR	97478	Phase II Funded Census Block	12/31/2015	1	
410390001001031	5163	535163	44.073178	-122.802908	39609 McKenzie Hwy	Springfield	OR	97478	Phase II Funded Census Block	12/31/2015	1	
410390001001031	5163	535163	44.069931	-122.802193	39603 McKenzie Hwy	Springfield	OR	97478	Phase II Funded Census Block	12/31/2015	1	
410390001001031	5163	535163	44.071960	-122.808484		OR			Phase II Funded Census Block	12/31/2015	1	
410390001001031	5163	535163	44.072657	-122.809760		OR			Phase II Funded Census Block	12/31/2015	1	
410390001001035	5163	535163	44.075773	-122.814477	39288 Jameson Creek Rd	Springfield	OR	97478	Phase II Funded Census Block	12/31/2015	1	
410390001001035	5163	535163	44.075773	-122.814477	39288 Jameson Creek Rd	Springfield	OR	97478	Phase II Funded Census Block	12/31/2015	1	
410390001001038	5163	535163	44.076779	-122.814911	88540 Lone Fir Dr	Springfield	OR	97478	Phase II Funded Census Block	12/31/2015	1	
410390002001020	5163	535163	44.146601	-122.921616	36476 McGowen Creek Rd	Springfield	OR	97478	Phase II Funded Census Block	12/31/2015	3	MDU
410390002001025	5163	535163	44.127848	-122.919317	90570 Nadeau Rd	Springfield	OR	97478	Phase II Funded Census Block	12/31/2015	1	
410390002001025	5163	535163	44.127848	-122.919317	90612 Nadeau Rd	Springfield	OR	97478	Phase II Funded Census Block	12/31/2015	1	
410390002001025	5163	535163	44.127848	-122.919317	Nadeau Rd	OR			Phase II Funded Census Block	12/31/2015	1	
410390002002067	5163	535163	44.152390	-122.918850	36619 McGowen View Ln	Springfield	OR	97478	Phase II Funded Census Block	12/31/2015	1	
410390002002067	5163	535163	44.152417	-122.911572	91532 Donna Rd	Springfield	OR	97478	Phase II Funded Census Block	12/31/2015	2	MDU
410390002002067	5163	535163	44.152417	-122.911572	91532 Donna Rd	Springfield	OR	97478	Phase II Funded Census Block	12/31/2015	1	
410390002002067	5163	535163	44.156665	-122.906061	91642 Donna Rd	Springfield	OR	97478	Phase II Funded Census Block	12/31/2015	1	
410390002002071	5163	535163	44.146888	-122.924784	36363 McGowen Creek Rd	Springfield	OR	97478	Phase II Funded Census Block	12/31/2015	2	MDU
410390002002078	5163	535163	44.146088	-122.931173	36111 McGowen Creek Rd	Springfield	OR	97478	Phase II Funded Census Block	12/31/2015	2	MDU
410390002002089	5163	535163	44.148897	-122.921856	36465 McGowen Creek Rd	Springfield	OR	97478	Phase II Funded Census Block	12/31/2015	1	
410390002002089	5163	535163	44.149461	-122.919695	36547 McGowen Creek Rd	Springfield	OR	97478	Phase II Funded Census Block	12/31/2015	2	MDU
410390002002089	5163	535163	44.149304	-122.917202	McGowen Creek Rd	OR			Phase II Funded Census Block	12/31/2015	1	
410390002004038	5163	535163	44.138353	-122.891078	91008 La Lone Rd	Springfield	OR	97478	Phase II Funded Census Block	12/31/2015	1	
410390011011001	5163	535163	43.996674	-123.012959	85930 Highway 99 S	Eugene	OR	97405	Phase II Funded Census Block	12/31/2015	1	
410390011011001	5163	535163	43.996674	-123.012959	85930 Highway 99 S	Eugene	OR	97				

Please use this tab to report Geocoded Information for locations newly built to in the prior calendar year (FCC 14-190, Paragraph 125)

15-Digit Census Block Code	NECA assigned operating company code (OCN)	Study Area Code (SAC)	Latitude (to six decimal places)	Longitude (to six decimal places)	Street address	City	State	Zip Code	Phase II-funded block or extremely high-cost census block	Date of deployment	Number of Units	Explanation (if # of units exceeds 1; e.g., a multi-dwelling unit)
410390017002006	5163	535163	43.994625	-123.004257	34210 Matthews Rd	Eugene	OR	97405	Phase II Funded Census Block	12/31/2015	1	
410390017002024	5163	535163	43.977740	-123.018370	33684 Hampton Rd	Eugene	OR	97405	Phase II Funded Census Block	12/31/2015	1	
410390017002024	5163	535163	43.977746	-123.018384	85230 Hicks Ln	Eugene	OR	97405	Phase II Funded Census Block	12/31/2015	2	MDU
410390017002024	5163	535163	43.974685	-123.012494	85121 Hicks Ln	Eugene	OR	97405	Phase II Funded Census Block	12/31/2015	2	MDU
410390017002024	5163	535163	43.981789	-123.011825	85386 Highway 99 S	Eugene	OR	97405	Phase II Funded Census Block	12/31/2015	1	
410390017003000	5163	535163	43.997955	-122.926819	85962 Laird Ln	Pleasant Hill	OR	97455	Phase II Funded Census Block	12/31/2015	1	
410390017003000	5163	535163	43.997955	-122.926819	85962 Laird Ln	Pleasant Hill	OR	97455	Phase II Funded Census Block	12/31/2015	1	
410390017003000	5163	535163	44.006498	-122.921862	86147 Laird Ln	Pleasant Hill	OR	97455	Phase II Funded Census Block	12/31/2015	1	
410390017003000	5163	535163	44.006498	-122.921862	86147 Laird Ln	Pleasant Hill	OR	97455	Phase II Funded Census Block	12/31/2015	2	MDU
410390017003000	5163	535163	43.994374	-122.918289	85800 Edenvale Rd	Pleasant Hill	OR	97455	Phase II Funded Census Block	12/31/2015	1	
410390017003000	5163	535163	43.996572	-122.920878	85870 Edenvale Rd	Pleasant Hill	OR	97455	Phase II Funded Census Block	12/31/2015	1	
410390017003000	5163	535163	43.998410	-122.916271	85910 Edenvale Rd	Pleasant Hill	OR	97455	Phase II Funded Census Block	12/31/2015	1	
410390017003000	5163	535163	43.998410	-122.916271	85910 Edenvale Rd	Pleasant Hill	OR	97455	Phase II Funded Census Block	12/31/2015	1	
410390017003000	5163	535163	43.999023	-122.915114	85926 Edenvale Rd	Pleasant Hill	OR	97455	Phase II Funded Census Block	12/31/2015	1	
410390017003000	5163	535163	43.998239	-122.914512	85932 Edenvale Rd	Pleasant Hill	OR	97455	Phase II Funded Census Block	12/31/2015	1	
410390017003000	5163	535163	43.998239	-122.914512	85932 Edenvale Rd	Pleasant Hill	OR	97455	Phase II Funded Census Block	12/31/2015	1	
410390017003000	5163	535163	43.998239	-122.914512	85932 Edenvale Rd	Pleasant Hill	OR	97455	Phase II Funded Census Block	12/31/2015	1	
410390017003000	5163	535163	43.997841	-122.912945	85950 Edenvale Rd	Pleasant Hill	OR	97455	Phase II Funded Census Block	12/31/2015	1	
410390017003000	5163	535163	43.997841	-122.912945	85950 Edenvale Rd	Pleasant Hill	OR	97455	Phase II Funded Census Block	12/31/2015	75	MDU
410390017003000	5163	535163	43.998646	-122.913682	85938 Edenvale Rd	Pleasant Hill	OR	97455	Phase II Funded Census Block	12/31/2015	1	
410390017003000	5163	535163	44.000170	-122.917099	85997 Filbert Ln	Pleasant Hill	OR	97455	Phase II Funded Census Block	12/31/2015	1	
410390017003000	5163	535163	44.001347	-122.915553	85928 Edenvale Rd	Pleasant Hill	OR	97455	Phase II Funded Census Block	12/31/2015	4	MDU
410390017003000	5163	535163	43.998713	-122.912109	85956 Edenvale Rd	Pleasant Hill	OR	97455	Phase II Funded Census Block	12/31/2015	1	
410390017003000	5163	535163	43.998713	-122.912109	85956 Edenvale Rd	Pleasant Hill	OR	97455	Phase II Funded Census Block	12/31/2015	1	
410390017003000	5163	535163	43.998889	-122.909839	85980 Edenvale Rd	Pleasant Hill	OR	97455	Phase II Funded Census Block	12/31/2015	3	MDU
410390017003000	5163	535163	43.997735	-122.908895	86002 Edenvale Rd	Pleasant Hill	OR	97455	Phase II Funded Census Block	12/31/2015	1	
410390017003000	5163	535163	43.997735	-122.908895	86002 Edenvale Rd	Pleasant Hill	OR	97455	Phase II Funded Census Block	12/31/2015	1	
410390017003000	5163	535163	43.999738	-122.917796	Filbert Ln	Pleasant Hill	OR	97455	Phase II Funded Census Block	12/31/2015	1	
410390017003001	5163	535163	43.997743	-122.917297	85892 Edenvale Rd	Pleasant Hill	OR	97455	Phase II Funded Census Block	12/31/2015	1	
410390017003001	5163	535163	43.997851	-122.916895	85900 Edenvale Rd	Pleasant Hill	OR	97455	Phase II Funded Census Block	12/31/2015	1	
410390017003001	5163	535163	43.998697	-122.917311	85935 Filbert Ln	Pleasant Hill	OR	97455	Phase II Funded Census Block	12/31/2015	1	
410390017003001	5163	535163	43.998697	-122.917311	85935 Filbert Ln	Pleasant Hill	OR	97455	Phase II Funded Census Block	12/31/2015	1	
410390017003001	5163	535163	43.997801	-122.916498	85904 Edenvale Rd	Pleasant Hill	OR	97455	Phase II Funded Census Block	12/31/2015	1	
410390017003001	5163	535163	43.999413	-122.916586	85975 Filbert Ln	Pleasant Hill	OR	97455	Phase II Funded Census Block	12/31/2015	1	
410390017003008	5163	535163	43.974394	-122.898830	36885 Wheeler Rd	Pleasant Hill	OR	97455	Phase II Funded Census Block	12/31/2015	1	
410390017003008	5163	535163	43.974394	-122.898830	36885 Wheeler Rd	Pleasant Hill	OR	97455	Phase II Funded Census Block	12/31/2015	2	MDU
410390017003008	5163	535163	43.974394	-122.898830	36885 Wheeler Rd	Pleasant Hill	OR	97455	Phase II Funded Census Block	12/31/2015	1	
410390017003008	5163	535163	43.972296	-122.896604	36951 Wheeler Rd	Pleasant Hill	OR	97455	Phase II Funded Census Block	12/31/2015	1	
410390017003008	5163	535163	43.982241	-122.903535	36742 Stacey Gateway Rd	Pleasant Hill	OR	97455	Phase II Funded Census Block	12/31/2015	1	
410390017003008	5163	535163	43.982594	-122.905311	85333 Jasper Park Rd	Pleasant Hill	OR	97455	Phase II Funded Census Block	12/31/2015	1	
410390017003008	5163	535163	43.983664	-122.905837	85375 Jasper Park Rd	Pleasant Hill	OR	97455	Phase II Funded Census Block	12/31/2015	1	
410390017003008	5163	535163	43.984721	-122.905716	85419 Jasper Park Rd	Pleasant Hill	OR	97455	Phase II Funded Census Block	12/31/2015	1	
410390017003008	5163	535163	43.985546	-122.905700	85433 Jasper Park Rd	Pleasant Hill	OR	97455	Phase II Funded Census Block	12/31/2015	1	
410390017003008	5163	535163	43.986216	-122.905643	85461 Jasper Park Rd	Pleasant Hill	OR	97455	Phase II Funded Census Block	12/31/2015	1	
410390017003008	5163	535163	43.986558	-122.905688	85475 Jasper Park Rd	Pleasant Hill	OR	97455	Phase II Funded Census Block	12/31/2015	1	
410390017003008	5163	535163	43.987165	-122.906178	85501 Jasper Park Rd	Pleasant Hill	OR	97455	Phase II Funded Census Block	12/31/2015	1	
410390017003008	5163	535163	43.987834	-122.905023	85521 Jasper Park Rd	Pleasant Hill	OR	97455	Phase II Funded Census Block	12/31/2015	1	
410390017003008	5163	535163	43.988478	-122.905559	85535 Jasper Park Rd	Pleasant Hill	OR	97455	Phase II Funded Census Block	12/31/2015	1	
410390017003008	5163	535163	43.989272	-122.905543	85581 Jasper Park Rd	Pleasant Hill	OR	97455	Phase II Funded Census Block	12/31/2015	1	
410390017003008	5163	535163	43.989272	-122.905655	85581 Jasper Park Rd	Pleasant Hill	OR	97455	Phase II Funded Census Block	12/31/2015	1	
410390017003008	5163	535163	43.980164	-122.901108	85255 Marriott Ln	Pleasant Hill	OR	97455	Phase II Funded Census Block	12/31/2015	1	
410390017003008	5163	535163	43.978567	-122.900446	85193 Marriott Ln	Pleasant Hill	OR	97455	Phase II Funded Census Block	12/31/2015	1	
410390017003008	5163	535163	43.978567	-122.900446	85193 Marriott Ln	Pleasant Hill	OR	97455	Phase II Funded Census Block	12/31/2015	1	
410390017003008	5163	535163	43.979208	-122.900420	85197 Marriott Ln	Pleasant Hill	OR	97455	Phase II Funded Census Block	12/31/2015	1	
410390017003008	5163	535163	43.980181	-122.899749	85261 Marriott Ln	Pleasant Hill	OR	97455	Phase II Funded Census Block	12/31/2015	1	
410390017003008	5163	535163	43.979655	-122.898511	85265 Marriott Ln	Pleasant Hill	OR	97455	Phase II Funded Census Block	12/31/2015	1	
410390017003008	5163	535163	43.981789	-122.899843	85363 Jasper Park Rd	Pleasant Hill	OR	97455	Phase II Funded Census Block	12/31/2015	1	
410390017003008	5163	535163	43.981795	-122.899858	85295 Marriott Ln	Pleasant Hill	OR	97455	Phase II Funded Census Block	12/31/2015	1	
410390017003008	5163	535163	43.983678	-122.902693	36794 Stacey Gateway Rd	Pleasant Hill	OR	97455	Phase II Funded Census Block	12/31/2015	1	
410390017003008	5163	535163	43.984723	-122.903178	36789 Stacey Gateway Rd	Pleasant Hill	OR	97455	Phase II Funded Census Block	12/31/2015	2	MDU
410390017003008	5163	535163	43.985731	-122.903965	85447 Jasper Park Rd	Pleasant Hill	OR	97455	Phase II Funded Census Block	12/31/2015	1	
410390017003008	5163	535163	43.986328	-122.903520	85477 Jasper Park Rd	Pleasant Hill	OR	97455	Phase II Funded Census Block	12/31/2015	1	
410390017003008	5163	535163	43.985270	-122.900693	36870 Stacey Gateway Rd	Pleasant Hill	OR	97455	Phase II Funded Census Block	12/31/2015	2	MDU
410390017003008	5163	535163	43.987059	-122.904316	85503 Jasper Park Rd	Pleasant Hill	OR	97455	Phase II Funded Census Block	12/31/2015	1	
410390017003008	5163	535163	43.983742	-122.901913	Stacey Gateway Rd	Pleasant Hill	OR	97455	Phase II Funded Census Block	12/31/2015	1	
410390017003008	5163	535163	43.984580	-122.906250	85388 Jasper Park Rd	Pleasant Hill	OR	97455	Phase II Funded Census Block	12/31/2015	1	
410390017003008	5163	535163	43.979627	-122.901890	85226-1/2 Marriott Ln	Pleasant Hill	OR	97455	Phase II Funded Census Block	12/31/2015	1	
410390018031002	5163	535163	44.060921	-122.919371	962 62nd St	Springfield	OR	97478	Phase II Funded Census Block	12/31/2015	2	MDU
410390018031002	5163	535163	44.061095	-122.912739	1344 66th St	Springfield	OR	97478	Phase II Funded Census Block	12/31/2015	1	
410390018031002	5163	535163	44.061095	-122.912739	1344 66th St	Springfield	OR	97478	Phase II Funded Census Block	12/31/2015	1	
410390018031002	5163	535163	44.063663	-122.909852	1415 66th St	Springfield	OR	97478	Phase II Funded Census Block	12/31/2015	1	
410390018031002	5163	535163	44.063663	-122.909852	1415 66th St	Springfield	OR	97478	Phase II Funded Census Block	12/31/2015	1	
410390018031002	5163	535163	44.060816	-122.912020	1343 66th St	Springfield	OR	97478	Phase II Funded Census Block	12/31/2015	1	
410390019032000	5163	535163	44.053618	-122.947443		OR	97478	Phase II Funded Census Block	12/31/2015	1		
410390019032000	5163	535163	44.053618	-122.947443		OR	97478	Phase II Funded Census Block	12/31/2015	1		
410390019032000	5163	535163	44.052712	-122.948319	4893 G St	Springfield	OR	97478	Phase II Funded Census Block	12/31/2015	1	
410390021011000	5163	535163	44.096440	-123.045599	3990 Sports Way	Springfield	OR	97477	Phase II Funded Census Block	12/31/2015	1	
410170003001140	5163	535163	43.798367	-121.479262	55030 Pinewood Ave	Bend	OR	97707	Phase II Funded Census Block	12/31/2015	1	
410170003001140	5163	535163	43.801202	-121.477989	17165 Shawnee Cir	Bend	OR	97707	Phase II Funded Census Block	12/31/2015	1	
410170003001140	5163	535163	43.801202	-121.477989	17165 Shawnee Cir	Bend	OR	97707	Phase II Funded Census Block	12/31/2015	1	
410099704002069	5163	535163	45.938138	-122.848200	65060 Columbia River Hwy	Deer Island	OR	97054	Phase II Funded Census Block	12/31/2015	1	
410099704002069	5163	535163	45.932795	-122.844077	64560 Highway 30	Deer Island	OR	97054	Phase II Funded Census Block	12/31/2015	1	
410099705001102	5163	535163	45.868244	-122.8								

Please use this tab to report Geocoded Information for locations newly built to in the prior calendar year (FCC 14-190, Paragraph 125)

15-Digit Census Block Code	NECA assigned operating company code (OCN)	Study Area Code (SAC)	Latitude (to six decimal places)	Longitude (to six decimal places)	Street address	City	State	Zip Code	Phase II-funded block or extremely high-cost census block	Date of deployment	Number of Units	Explanation (if # of units exceeds 1; e.g., a multi-dwelling unit)
410099705001102	5163	535163	45.866244	-122.818959	709 S Columbia River Hwy	Saint Helens	OR	97051	Phase II Funded Census Block	12/31/2015	6	MDU
410099705001102	5163	535163	45.866585	-122.817445	711 N Columbia River Hwy	Saint Helens	OR	97051	Phase II Funded Census Block	12/31/2015	1	
410099705001102	5163	535163	45.866765	-122.817029	717 N Columbia River Hwy	Saint Helens	OR	97051	Phase II Funded Census Block	12/31/2015	1	
410099705001102	5163	535163	45.866765	-122.817029	717 N Columbia River Hwy	Saint Helens	OR	97051	Phase II Funded Census Block	12/31/2015	1	
410099705001102	5163	535163	45.867815	-122.817537	745 N Colonel Rv Hwy	Saint Helens	OR	97051	Phase II Funded Census Block	12/31/2015	1	
410099705001102	5163	535163	45.869449	-122.817081	845 N Columbia River Hwy	Saint Helens	OR	97051	Phase II Funded Census Block	12/31/2015	1	
410099705001102	5163	535163	45.870039	-122.817011	875 N Columbia River Hwy	Saint Helens	OR	97051	Phase II Funded Census Block	12/31/2015	1	
410099705001102	5163	535163	45.869690	-122.816401	517 N Columbia River Hwy	Saint Helens	OR	97051	Phase II Funded Census Block	12/31/2015	1	
410099705001102	5163	535163	45.869690	-122.816401	517 N Columbia River Hwy	Saint Helens	OR	97051	Phase II Funded Census Block	12/31/2015	1	
410099705001115	5163	535163	45.866647	-122.833438	60006 Windy Ridge Dr	Saint Helens	OR	97051	Phase II Funded Census Block	12/31/2015	1	
410099705002002	5163	535163	45.924568	-122.838252	64001 Columbia River Hwy	Deer Island	OR	97054	Phase II Funded Census Block	12/31/2015	1	
410099705002002	5163	535163	45.924568	-122.838252	64001 Columbia River Hwy	Deer Island	OR	97054	Phase II Funded Census Block	12/31/2015	1	
410099705002012	5163	535163	45.928240	-122.877378	33550 Merrill Creek Rd	Deer Island	OR	97054	Phase II Funded Census Block	12/31/2015	1	
410099705002012	5163	535163	45.930098	-122.877052	33540 Merrill Creek Rd	Deer Island	OR	97054	Phase II Funded Census Block	12/31/2015	1	
410099705002012	5163	535163	45.929150	-122.873606	33708 Merrill Creek Rd	Deer Island	OR	97054	Phase II Funded Census Block	12/31/2015	1	
410099705002012	5163	535163	45.929829	-122.871714	33828 Merrill Creek Rd	Deer Island	OR	97054	Phase II Funded Census Block	12/31/2015	1	
410099705002012	5163	535163	45.928568	-122.869968	33950 Merrill Creek Rd	Deer Island	OR	97054	Phase II Funded Census Block	12/31/2015	1	
410099705002012	5163	535163	45.928753	-122.866553	34030 Merrill Creek Rd	Deer Island	OR	97054	Phase II Funded Census Block	12/31/2015	1	
410099705002012	5163	535163	45.928985	-122.860242	34230 Canaan Rd	Deer Island	OR	97054	Phase II Funded Census Block	12/31/2015	1	
410099705002080	5163	535163	45.887133	-122.874929	61271 Dart Creek Rd	Saint Helens	OR	97051	Phase II Funded Census Block	12/31/2015	1	
410099705002080	5163	535163	45.886329	-122.874500	61341 Dart Creek Rd	Saint Helens	OR	97051	Phase II Funded Census Block	12/31/2015	1	
410099705002081	5163	535163	45.883134	-122.880773	61080 Skeet Ave	Saint Helens	OR	97051	Phase II Funded Census Block	12/31/2015	1	
410099705002081	5163	535163	45.883494	-122.881443	61228 Gensman Rd	Saint Helens	OR	97051	Phase II Funded Census Block	12/31/2015	2	MDU
410099705002081	5163	535163	45.883887	-122.880476	61242 Gensman Rd	Saint Helens	OR	97051	Phase II Funded Census Block	12/31/2015	1	
410099705002081	5163	535163	45.883828	-122.879768	61256 Dart Creek Rd	Saint Helens	OR	97051	Phase II Funded Census Block	12/31/2015	1	
410099705002083	5163	535163	45.872244	-122.875828	60377 Robinette Rd	Saint Helens	OR	97051	Phase II Funded Census Block	12/31/2015	1	
410099705002083	5163	535163	45.873392	-122.875350	60473 Robinette Rd	Saint Helens	OR	97051	Phase II Funded Census Block	12/31/2015	1	
410099705002083	5163	535163	45.870484	-122.870875	60365 Robinette Rd	Saint Helens	OR	97051	Phase II Funded Census Block	12/31/2015	1	
410099705002083	5163	535163	45.872949	-122.869992	60471 Robinette Rd	Saint Helens	OR	97051	Phase II Funded Census Block	12/31/2015	1	
410099705002083	5163	535163	45.874749	-122.870056	60639 Robinette Rd	Saint Helens	OR	97051	Phase II Funded Census Block	12/31/2015	1	
410099705002083	5163	535163	45.868760	-122.867024	60255 Robinette Rd	Saint Helens	OR	97051	Phase II Funded Census Block	12/31/2015	1	
410099705002083	5163	535163	45.868760	-122.867024	60255 Robinette Rd	Saint Helens	OR	97051	Phase II Funded Census Block	12/31/2015	1	
410099705002083	5163	535163	45.876531	-122.869911	60745 Robinette Rd	Saint Helens	OR	97051	Phase II Funded Census Block	12/31/2015	1	
410099705002084	5163	535163	45.866463	-122.880355	33313 Pittsburg Rd	Saint Helens	OR	97051	Phase II Funded Census Block	12/31/2015	1	
410099705002084	5163	535163	45.868130	-122.882570	33215 Pittsburg Rd	Saint Helens	OR	97051	Phase II Funded Census Block	12/31/2015	1	
410099705002084	5163	535163	45.868049	-122.881639	33295 Pittsburg Rd	Saint Helens	OR	97051	Phase II Funded Census Block	12/31/2015	1	
410099705002084	5163	535163	45.866795	-122.879235	33349 Pittsburg Rd	Saint Helens	OR	97051	Phase II Funded Census Block	12/31/2015	1	
410099705002085	5163	535163	45.868784	-122.885357	33107 Pittsburg Rd	Saint Helens	OR	97051	Phase II Funded Census Block	12/31/2015	1	
410099705002085	5163	535163	45.867203	-122.886647	33035 Pittsburg Rd	Saint Helens	OR	97051	Phase II Funded Census Block	12/31/2015	1	
410099705002085	5163	535163	45.868871	-122.886586	32937 Pittsburg Rd	Saint Helens	OR	97051	Phase II Funded Census Block	12/31/2015	4	MDU
410099705002085	5163	535163	45.867831	-122.885403	33111 Pittsburg Rd	Saint Helens	OR	97051	Phase II Funded Census Block	12/31/2015	1	
410099705002085	5163	535163	45.869299	-122.885319	32861 Pittsburg Rd	Saint Helens	OR	97051	Phase II Funded Census Block	12/31/2015	1	
410099705002085	5163	535163	45.869299	-122.885319	32861 Pittsburg Rd	Saint Helens	OR	97051	Phase II Funded Census Block	12/31/2015	1	
410099705002085	5163	535163	45.870635	-122.885677	33200 Freds Row Ln	Saint Helens	OR	97051	Phase II Funded Census Block	12/31/2015	1	
410099705002085	5163	535163	45.870635	-122.885677	33200 Freds Row Ln	Saint Helens	OR	97051	Phase II Funded Census Block	12/31/2015	1	
410099705002085	5163	535163	45.870635	-122.885677	33200 Freds Row Ln	Saint Helens	OR	97051	Phase II Funded Census Block	12/31/2015	1	
410099705002085	5163	535163	45.871606	-122.879667	33275 Freds Row Ln	Saint Helens	OR	97051	Phase II Funded Census Block	12/31/2015	1	
410099705002085	5163	535163	45.871606	-122.879667	33275 Freds Row Ln	Saint Helens	OR	97051	Phase II Funded Census Block	12/31/2015	1	
410099705003013	5163	535163	45.877540	-122.896630	32534 Pittsburg Rd	Saint Helens	OR	97051	Phase II Funded Census Block	12/31/2015	1	
410099705003013	5163	535163	45.878587	-122.896628	32530 Pittsburg Rd	Saint Helens	OR	97051	Phase II Funded Census Block	12/31/2015	1	
410099705003045	5163	535163	45.850145	-122.904655	32259 Cater Rd	Warren	OR	97053	Phase II Funded Census Block	12/31/2015	1	
410099705003045	5163	535163	45.853382	-122.905018	32180 Brooks Rd	Saint Helens	OR	97051	Phase II Funded Census Block	12/31/2015	1	
410099705003045	5163	535163	45.851201	-122.901154	32411 Cater Rd	Warren	OR	97053	Phase II Funded Census Block	12/31/2015	1	
410099705003045	5163	535163	45.853968	-122.898830	32568 Brooks Rd	Saint Helens	OR	97051	Phase II Funded Census Block	12/31/2015	1	
410099705003045	5163	535163	45.853968	-122.898830	32568 Brooks Rd	Saint Helens	OR	97051	Phase II Funded Census Block	12/31/2015	1	
410099706003005	5163	535163	45.851188	-122.862325	58945 Hovland Way	Saint Helens	OR	97051	Phase II Funded Census Block	12/31/2015	1	
410190500012090	5163	535163	43.434812	-123.302696	657 N Old Town Rd	Oakland	OR	97462	Phase II Funded Census Block	12/31/2015	1	
410190500012090	5163	535163	43.437488	-123.298545	131 Old Town Cemetery Rd	Oakland	OR	97462	Phase II Funded Census Block	12/31/2015	1	
410190500012090	5163	535163	43.441003	-123.296017	1044 N Old Town Rd	Oakland	OR	97462	Phase II Funded Census Block	12/31/2015	1	
410190500012090	5163	535163	43.440890	-123.290290	117 Old Town Cemetery Rd	Oakland	OR	97462	Phase II Funded Census Block	12/31/2015	1	
410190500012095	5163	535163	43.438661	-123.301303	251 Old Town Cemetery Rd	Oakland	OR	97462	Phase II Funded Census Block	12/31/2015	1	
410190500012095	5163	535163	43.441018	-123.297817	970 N Old Town Rd	Oakland	OR	97462	Phase II Funded Census Block	12/31/2015	1	
410190500012095	5163	535163	43.442433	-123.296013	1122 N Old Town Rd	Oakland	OR	97462	Phase II Funded Census Block	12/31/2015	1	
410190500012095	5163	535163	43.442433	-123.296013	1122 N Old Town Rd	Oakland	OR	97462	Phase II Funded Census Block	12/31/2015	1	
410190500012135	5163	535163	43.409385	-123.338085	2617 Stearns Ln	Oakland	OR	97462	Phase II Funded Census Block	12/31/2015	2	MDU
410190500012135	5163	535163	43.409516	-123.338091	2586 Stearns Ln	Oakland	OR	97462	Phase II Funded Census Block	12/31/2015	2	MDU
410190500012190	5163	535163	43.388623	-123.335325	926 State Highway 138 W	Sutherlin	OR	97479	Phase II Funded Census Block	12/31/2015	1	
410190500014007	5163	535163	43.415704	-123.244354	2226 Northside Rd	Sutherlin	OR	97479	Phase II Funded Census Block	12/31/2015	1	
410190600002000	5163	535163	43.396131	-123.363548	4333 Stearns Ln	Oakland	OR	97462	Phase II Funded Census Block	12/31/2015	1	
410430303001805	2395	532361	44.402496	-122.551704	46444 Santiam Hwy	Foster	OR	97345	Phase II Funded Census Block	12/31/2015	1	
41041913001029	5163	535163	44.637628	-123.966118	810 Christiansen Rd	Toledo	OR	97391	Phase II Funded Census Block	12/31/2015	1	
41041913001029	5163	535163	44.637628	-123.966118	810 Christiansen Rd	Toledo	OR	97391	Phase II Funded Census Block	12/31/2015	1	
41041913001037	5163	535163	44.633752	-123.960786	431 Christiansen Rd	Toledo	OR	97391	Phase II Funded Census Block	12/31/2015	1	
410499701001010	5163	535163	45.911242	-119.444245			OR		Phase II Funded Census Block	12/31/2015	1	
410499701001010	5163	535163	45.905473	-119.455124			OR		Phase II Funded Census Block	12/31/2015	1	
410499701001010	5163	535163	45.907996	-119.456128			OR		Phase II Funded Census Block	12/31/2015	1	
410499701001010	5163	535163	45.911054	-119.445432			OR		Phase II Funded Census Block	12/31/2015	2	MDU
410499701001010	5163	535163	45.911602	-119.445432			OR		Phase II Funded Census Block	12/31/2015	1	
410499701001010	5163	535163	45.904528	-119.453479			OR		Phase II Funded Census Block	12/31/2015	1	
410499701001013	5163	535163	45.898290	-119.486346	330 Ne Twelfth St	Irrigon	OR	97844	Phase II Funded Census Block	12/31/2015	1	
410499701001013	5163	535163	45.898290	-119.486346	370 Ne Twelfth St	Irrigon	OR	97844	Phase II Funded Census Block	12/31/2015	1	
410499701001013	5163	535163	45.899164	-119.485791	NE Washington Ave		OR		Phase II Funded Census Block	12/31/2015	1	

Please use this tab to report Geocoded Information for locations newly built to in the prior calendar year (FCC 14-190, Paragraph 125)

15-Digit Census Block Code	NECA assigned operating company code (OCN)	Study Area Code (SAC)	Latitude (to six decimal places)	Longitude (to six decimal places)	Street address	City	State	Zip Code	Phase II-funded block or extremely high-cost census block	Date of deployment	Number of Units	Explanation (if # of units exceeds 1; e.g., a multi-dwelling unit)
410499701001013	5163	535163	45.896695	-119.486349	NE Twelfth St		OR		Phase II Funded Census Block	12/31/2015	1	
410499701001013	5163	535163	45.897885	-119.486342	NE Twelfth St		OR		Phase II Funded Census Block	12/31/2015	2	MDU
410499701001013	5163	535163	45.899099	-119.486353	NE Twelfth St		OR		Phase II Funded Census Block	12/31/2015	1	
410499701001095	5163	535163	45.890728	-119.513008	California Ln		OR		Phase II Funded Census Block	12/31/2015	1	
410499701001095	5163	535163	45.890728	-119.513008	California Ln		OR		Phase II Funded Census Block	12/31/2015	1	
410499701001095	5163	535163	45.890980	-119.512776	California Ln		OR		Phase II Funded Census Block	12/31/2015	1	
410499701001095	5163	535163	45.891593	-119.512337	California Ln		OR		Phase II Funded Census Block	12/31/2015	1	
410499701001095	5163	535163	45.891593	-119.512337	California Ln		OR		Phase II Funded Census Block	12/31/2015	1	
410499701001095	5163	535163	45.892401	-119.513272	Dylan Dr		OR		Phase II Funded Census Block	12/31/2015	1	
410499701001095	5163	535163	45.892401	-119.513272	Dylan Dr		OR		Phase II Funded Census Block	12/31/2015	1	
410499701001095	5163	535163	45.892401	-119.513272	Dylan Dr		OR		Phase II Funded Census Block	12/31/2015	1	
410499701001095	5163	535163	45.892401	-119.515261	W 4th Rd		OR		Phase II Funded Census Block	12/31/2015	1	
410499701001095	5163	535163	45.892401	-119.515261	W 4th Rd		OR		Phase II Funded Census Block	12/31/2015	1	
410499701001095	5163	535163	45.890362	-119.514104	W California Ln		OR		Phase II Funded Census Block	12/31/2015	1	
410499701001095	5163	535163	45.890362	-119.514104	75148 W California Ln	Irrigon	OR	97844	Phase II Funded Census Block	12/31/2015	1	
410499701001095	5163	535163	45.891116	-119.512938	California Ln		OR		Phase II Funded Census Block	12/31/2015	1	
410499701001095	5163	535163	45.891116	-119.512938	California Ln		OR		Phase II Funded Census Block	12/31/2015	1	
410499701001095	5163	535163	45.892806	-119.513262	Dylan Dr		OR		Phase II Funded Census Block	12/31/2015	1	
410499701001095	5163	535163	45.890348	-119.514686	W California Ln		OR		Phase II Funded Census Block	12/31/2015	1	
410499701001095	5163	535163	45.890348	-119.514686	75124 W California Ln	Irrigon	OR	97844	Phase II Funded Census Block	12/31/2015	1	
410499701001095	5163	535163	45.890427	-119.513573	W California Ln		OR		Phase II Funded Census Block	12/31/2015	1	
410499701001095	5163	535163	45.890427	-119.513573	75141 W California Ln	Irrigon	OR	97844	Phase II Funded Census Block	12/31/2015	1	
410499701001095	5163	535163	45.893683	-119.510608	W Idaho Ln		OR		Phase II Funded Census Block	12/31/2015	1	
410499701001095	5163	535163	45.890320	-119.515271	W California Ln		OR		Phase II Funded Census Block	12/31/2015	1	
410499701001095	5163	535163	45.890320	-119.515271	75146 W California Ln	Irrigon	OR	97844	Phase II Funded Census Block	12/31/2015	1	
410499701001095	5163	535163	45.893665	-119.514103	W Idaho Ln		OR		Phase II Funded Census Block	12/31/2015	1	
410499701001095	5163	535163	45.893513	-119.513751	Dylan Dr		OR		Phase II Funded Census Block	12/31/2015	1	
410499701001095	5163	535163	45.891196	-119.510658	142 Columbia River Hwy	Irrigon	OR	97844	Phase II Funded Census Block	12/31/2015	1	
410499701001095	5163	535163	45.891196	-119.510658	Columbia River Hwy		OR		Phase II Funded Census Block	12/31/2015	1	
410499701002001	5163	535163	45.904371	-119.439394	82040 Rand Rd	Irrigon	OR	97844	Phase II Funded Census Block	12/31/2015	2	MDU
410499701002001	5163	535163	45.904371	-119.439394	82066 Rand Rd	Irrigon	OR	97844	Phase II Funded Census Block	12/31/2015	1	
410499701002001	5163	535163	45.903602	-119.439470	81880 Rand Rd	Irrigon	OR	97844	Phase II Funded Census Block	12/31/2015	1	
410499701002001	5163	535163	45.903602	-119.439470	82010 Rand Rd	Irrigon	OR	97844	Phase II Funded Census Block	12/31/2015	1	
410499701002001	5163	535163	45.901034	-119.439074	81862 Rand Rd	Irrigon	OR	97844	Phase II Funded Census Block	12/31/2015	1	
410499701002002	5163	535163	45.899531	-119.454059			OR		Phase II Funded Census Block	12/31/2015	1	
410499701002002	5163	535163	45.898982	-119.454077			OR		Phase II Funded Census Block	12/31/2015	1	
410499701002002	5163	535163	45.897720	-119.465928	76151 E Oregon Ln	Irrigon	OR	97844	Phase II Funded Census Block	12/31/2015	1	
410499701002002	5163	535163	45.897618	-119.453272	E Oregon Ln		OR		Phase II Funded Census Block	12/31/2015	1	
410499701002002	5163	535163	45.896037	-119.467644			OR		Phase II Funded Census Block	12/31/2015	1	
410499701002002	5163	535163	45.896874	-119.451493	E Oregon Ln		OR		Phase II Funded Census Block	12/31/2015	1	
410499701002002	5163	535163	45.896863	-119.467670			OR		Phase II Funded Census Block	12/31/2015	1	
410499701002002	5163	535163	45.898797	-119.466647			OR		Phase II Funded Census Block	12/31/2015	1	
410499701002002	5163	535163	45.898797	-119.466647			OR		Phase II Funded Census Block	12/31/2015	1	
410499701002002	5163	535163	45.898423	-119.452891			OR		Phase II Funded Census Block	12/31/2015	1	
410499701002002	5163	535163	45.900086	-119.454040			OR		Phase II Funded Census Block	12/31/2015	1	
410499701002041	5163	535163	45.889335	-119.535420	81183 W Eighth Rd	Irrigon	OR	97844	Phase II Funded Census Block	12/31/2015	1	
410499701002041	5163	535163	45.888762	-119.534050	81181 W Eighth Rd	Irrigon	OR	97844	Phase II Funded Census Block	12/31/2015	1	
410499701002041	5163	535163	45.895294	-119.530368	74678 Columbia Ln	Irrigon	OR	97844	Phase II Funded Census Block	12/31/2015	1	
410499701002041	5163	535163	45.895289	-119.529768	74700 Columbia Ln	Irrigon	OR	97844	Phase II Funded Census Block	12/31/2015	1	
410499701002041	5163	535163	45.895282	-119.529169	74710 Columbia Ln	Irrigon	OR	97844	Phase II Funded Census Block	12/31/2015	1	
410499701002041	5163	535163	45.895276	-119.528580	74716 Columbia Ln	Irrigon	OR	97844	Phase II Funded Census Block	12/31/2015	1	
410499701002041	5163	535163	45.893289	-119.524244	81300 W Sixth Rd	Irrigon	OR	97844	Phase II Funded Census Block	12/31/2015	1	
410499701002041	5163	535163	45.893289	-119.524244	81300 W Sixth Rd	Irrigon	OR	97844	Phase II Funded Census Block	12/31/2015	1	
410499701002041	5163	535163	45.893289	-119.524244	81300 W Sixth Rd	Irrigon	OR	97844	Phase II Funded Census Block	12/31/2015	1	
410499701002041	5163	535163	45.895602	-119.525843	W 6th Rd		OR		Phase II Funded Census Block	12/31/2015	1	
410499701002041	5163	535163	45.892516	-119.523585			OR		Phase II Funded Census Block	12/31/2015	1	
410499701002041	5163	535163	45.892516	-119.523585			OR		Phase II Funded Census Block	12/31/2015	1	
410499701002044	5163	535163	45.887791	-119.512733	Meyer Ave		OR		Phase II Funded Census Block	12/31/2015	1	
410499701002044	5163	535163	45.888536	-119.512590	Meyer Ave		OR		Phase II Funded Census Block	12/31/2015	1	
410499701002044	5163	535163	45.888536	-119.512590	Meyer Ave		OR		Phase II Funded Census Block	12/31/2015	1	
410499701002044	5163	535163	45.888165	-119.511478	Meyer Ave		OR		Phase II Funded Census Block	12/31/2015	1	
410499701002044	5163	535163	45.888165	-119.511478	Meyer Ave		OR		Phase II Funded Census Block	12/31/2015	1	
410499701002044	5163	535163	45.887559	-119.510322	SW 3rd St		OR		Phase II Funded Census Block	12/31/2015	2	MDU
410499701002044	5163	535163	45.887559	-119.510322	SW 3rd St		OR		Phase II Funded Census Block	12/31/2015	1	
410499701002044	5163	535163	45.886074	-119.510863	SW 3rd St		OR		Phase II Funded Census Block	12/31/2015	1	
410499701002044	5163	535163	45.886074	-119.510863	SW 3rd St		OR		Phase II Funded Census Block	12/31/2015	1	
410499701002044	5163	535163	45.890100	-119.510366	SW 3rd St		OR		Phase II Funded Census Block	12/31/2015	1	
410499701002044	5163	535163	45.890100	-119.510366	SW 3rd St		OR		Phase II Funded Census Block	12/31/2015	1	
410499701002044	5163	535163	45.890725	-119.510876	SW 3rd St		OR		Phase II Funded Census Block	12/31/2015	1	
410499701002044	5163	535163	45.890725	-119.510876	SW 3rd St		OR		Phase II Funded Census Block	12/31/2015	1	
410499701002044	5163	535163	45.887791	-119.512733	Meyer Ave		OR		Phase II Funded Census Block	12/31/2015	1	
410499701002044	5163	535163	45.888536	-119.512590	Meyer Ave		OR		Phase II Funded Census Block	12/31/2015	1	
410499701002044	5163	535163	45.888536	-119.512590	Meyer Ave		OR		Phase II Funded Census Block	12/31/2015	1	
410499701002050	5163	535163	45.890331	-119.538545			OR		Phase II Funded Census Block	12/31/2015	1	
410499701002061	5163	535163	45.910923	-119.549856	72555 Riverview Ln	Irrigon	OR	97844	Phase II Funded Census Block	12/31/2015	1	
41059950903056	5163	535163	45.902400	-119.430540	27270 Rillie Ln	Umatilla	OR	97882	Phase II Funded Census Block	12/31/2015	1	
410191700001055	5163	535163	43.095350	-123.436359	319 Kent Creek Rd	Winston	OR	97496	Phase II Funded Census Block	12/31/2015	1	
410191700001055	5163	535163	43.095350	-123.436359	319 Kent Creek Rd	Winston	OR	97496	Phase II Funded Census Block	12/31/2015	1	
410191700001064	5163	535163	43.100583	-123.450974	778 NW Brockway Rd	Winston	OR	97496	Phase II Funded Census Block	12/31/2015	1	
410191700001064	5163	535163	43.095300	-123.440449	312 Squaw Creek Rd	Winston	OR	97496	Phase II Funded Census Block	12/31/2015	2	MDU
410191700001064	5163	535163	43.095300	-123.437844	210 Squaw Creek Rd	Winston	OR	97496	Phase II Funded Census Block	12/31/2015	1	
410191700001064	5163	535163	43.097091	-123.437916	181 Squaw Creek Rd	Winston	OR	97496	Phase II Funded Census Block	12/31/2015	1	
410191700001064	5163	535163	43.097091	-123.437916	181 Squaw Creek Rd	Winston	OR	97496	Phase II Funded Census Block	12/31/2015	1	

Please use this tab to report Geocoded Information for locations newly built to in the prior calendar year (FCC 14-190, Paragraph 125)

15-Digit Census Block Code	NECA assigned operating company code (OCN)	Study Area Code (SAC)	Latitude (to six decimal places)	Longitude (to six decimal places)	Street address	City	State	Zip Code	Phase II-funded block or extremely high-cost census block	Date of deployment	Number of Units	Explanation (if # of units exceeds 1; e.g., a multi-dwelling unit)
41019170001064	5163	535163	43.104423	-123.442029	1160 Brockway Rd	Winston	OR	97496	Phase II Funded Census Block	12/31/2015	1	
41019170001064	5163	535163	43.104423	-123.442029	1160 Brockway Rd	Winston	OR	97496	Phase II Funded Census Block	12/31/2015	1	
41019170001064	5163	535163	43.098463	-123.437515	600 Brockway Rd	Winston	OR	97496	Phase II Funded Census Block	12/31/2015	1	
41019170001064	5163	535163	43.098463	-123.437515	600 Brockway Rd	Winston	OR	97496	Phase II Funded Census Block	12/31/2015	2	MDU
41019170001064	5163	535163	43.098463	-123.437515	600 Brockway Rd	Winston	OR	97496	Phase II Funded Census Block	12/31/2015	1	
41019170001064	5163	535163	43.094147	-123.436296	379 Kent Creek Rd	Winston	OR	97496	Phase II Funded Census Block	12/31/2015	2	MDU
41019170000217	5163	535163	43.081631	-123.594116	1061 Dwight Ln	Roseburg	OR	97471	Phase II Funded Census Block	12/31/2015	1	
41019170000217	5163	535163	43.081612	-123.586976	744 Dwight Ln	Roseburg	OR	97471	Phase II Funded Census Block	12/31/2015	1	
41019170000217	5163	535163	43.085525	-123.590311	1325 Lockwood Rd	Roseburg	OR	97471	Phase II Funded Census Block	12/31/2015	1	
41019170000217	5163	535163	43.088104	-123.592327	1051 Lockwood Rd	Roseburg	OR	97471	Phase II Funded Census Block	12/31/2015	2	MDU
41019170000217	5163	535163	43.089033	-123.590980	1049 Lockwood Rd	Roseburg	OR	97471	Phase II Funded Census Block	12/31/2015	1	
41019170000217	5163	535163	43.086944	-123.590243	1197 Lockwood Rd	Roseburg	OR	97471	Phase II Funded Census Block	12/31/2015	1	
41019170000217	5163	535163	43.087884	-123.589964	123 Croy Park Ln	Roseburg	OR	97471	Phase II Funded Census Block	12/31/2015	1	
41019170000217	5163	535163	43.087884	-123.589964	123 Croy Park Ln	Roseburg	OR	97471	Phase II Funded Census Block	12/31/2015	1	
41019170000217	5163	535163	43.087884	-123.589964	124 Croy Park Ln	Roseburg	OR	97471	Phase II Funded Census Block	12/31/2015	1	
41019170000217	5163	535163	43.087884	-123.589964	124 Croy Park Ln	Roseburg	OR	97471	Phase II Funded Census Block	12/31/2015	1	
41019170000217	5163	535163	43.087884	-123.589964	143 Croy Park Ln	Roseburg	OR	97471	Phase II Funded Census Block	12/31/2015	1	
41019170000217	5163	535163	43.087884	-123.589964	147 Croy Park Ln	Roseburg	OR	97471	Phase II Funded Census Block	12/31/2015	1	
41019170000217	5163	535163	43.087884	-123.589964	150 Croy Park Ln	Roseburg	OR	97471	Phase II Funded Census Block	12/31/2015	1	
41019170000217	5163	535163	43.086304	-123.588588	1070 Lockwood Rd	Roseburg	OR	97471	Phase II Funded Census Block	12/31/2015	1	
41019170000217	5163	535163	43.088968	-123.588584	1032 Lockwood Rd	Roseburg	OR	97471	Phase II Funded Census Block	12/31/2015	1	
41019170000217	5163	535163	43.089868	-123.588584	1032 Lockwood Rd	Roseburg	OR	97471	Phase II Funded Census Block	12/31/2015	1	
41019170000217	5163	535163	43.089824	-123.587744	133 Dwight Ln	Roseburg	OR	97471	Phase II Funded Census Block	12/31/2015	1	
41019170000217	5163	535163	43.088495	-123.587493	379 Dwight Ln	Roseburg	OR	97471	Phase II Funded Census Block	12/31/2015	1	
41019170000217	5163	535163	43.089070	-123.586658	137 Dwight Ln	Roseburg	OR	97471	Phase II Funded Census Block	12/31/2015	1	
41019170000217	5163	535163	43.085904	-123.585415	462 Dwight Ln	Roseburg	OR	97471	Phase II Funded Census Block	12/31/2015	1	
41019170000217	5163	535163	43.089441	-123.585471	156 Dwight Ln	Roseburg	OR	97471	Phase II Funded Census Block	12/31/2015	1	
41019170000217	5163	535163	43.089146	-123.583980	160 Dwight Ln	Roseburg	OR	97471	Phase II Funded Census Block	12/31/2015	1	
41019170000217	5163	535163	43.090336	-123.592277	955 Lockwood Rd	Roseburg	OR	97471	Phase II Funded Census Block	12/31/2015	1	
41019170000217	5163	535163	43.090116	-123.590889	953 Lockwood Rd	Roseburg	OR	97471	Phase II Funded Census Block	12/31/2015	1	
41019170000217	5163	535163	43.090544	-123.589943	881 Lockwood Rd	Roseburg	OR	97471	Phase II Funded Census Block	12/31/2015	1	
41019170000217	5163	535163	43.090544	-123.589943	881 Lockwood Rd	Roseburg	OR	97471	Phase II Funded Census Block	12/31/2015	1	
41019170000217	5163	535163	43.090674	-123.588560	148 Dwight Ln	Roseburg	OR	97471	Phase II Funded Census Block	12/31/2015	2	MDU
41019170000217	5163	535163	43.091095	-123.587526	857 Lockwood Rd	Roseburg	OR	97471	Phase II Funded Census Block	12/31/2015	1	
41019170000217	5163	535163	43.092003	-123.587965	787 Lockwood Rd	Roseburg	OR	97471	Phase II Funded Census Block	12/31/2015	1	
41019170000217	5163	535163	43.091335	-123.585911	152 Dwight Ln	Roseburg	OR	97471	Phase II Funded Census Block	12/31/2015	1	
41019170000217	5163	535163	43.093966	-123.586136	123 Little Branch Ln	Roseburg	OR	97471	Phase II Funded Census Block	12/31/2015	1	
41019170000217	5163	535163	43.093879	-123.584697	623 Lockwood Rd	Roseburg	OR	97471	Phase II Funded Census Block	12/31/2015	1	
41019170000217	5163	535163	43.103485	-123.591368	1200 Reston Rd	Roseburg	OR	97471	Phase II Funded Census Block	12/31/2015	1	
41019170000217	5163	535163	43.090480	-123.583672	159 Dwight Ln	Roseburg	OR	97471	Phase II Funded Census Block	12/31/2015	1	
41019170000217	5163	535163	43.092296	-123.584237	582 Lockwood Rd	Roseburg	OR	97471	Phase II Funded Census Block	12/31/2015	1	
41019170000217	5163	535163	43.093280	-123.584030	589 Lockwood Rd	Roseburg	OR	97471	Phase II Funded Census Block	12/31/2015	1	
41019170000217	5163	535163	43.093280	-123.584030	589 Lockwood Rd	Roseburg	OR	97471	Phase II Funded Census Block	12/31/2015	1	
41019170000217	5163	535163	43.091998	-123.582632	470 Lockwood Rd	Roseburg	OR	97471	Phase II Funded Census Block	12/31/2015	1	
41019170000217	5163	535163	43.092577	-123.582625	508 Lockwood Rd	Roseburg	OR	97471	Phase II Funded Census Block	12/31/2015	1	
41019170000217	5163	535163	43.093459	-123.583423	551 Lockwood Rd	Roseburg	OR	97471	Phase II Funded Census Block	12/31/2015	1	
41019170000217	5163	535163	43.093459	-123.583423	551 Lockwood Rd	Roseburg	OR	97471	Phase II Funded Census Block	12/31/2015	1	
41019170000217	5163	535163	43.093820	-123.580575	472 Lockwood Rd	Roseburg	OR	97471	Phase II Funded Census Block	12/31/2015	1	
41019170000217	5163	535163	43.090820	-123.580575	474 Lockwood Rd	Roseburg	OR	97471	Phase II Funded Census Block	12/31/2015	1	
41019170000217	5163	535163	43.094186	-123.583569	539 Lockwood Rd	Roseburg	OR	97471	Phase II Funded Census Block	12/31/2015	1	
41019170000217	5163	535163	43.094186	-123.583569	539 Lockwood Rd	Roseburg	OR	97471	Phase II Funded Census Block	12/31/2015	2	MDU
41019170000217	5163	535163	43.094806	-123.580988	301 Lockwood Rd	Roseburg	OR	97471	Phase II Funded Census Block	12/31/2015	1	
410191700002213	5163	535163	43.097522	-123.570599	2861 Tenmile Valley Rd	Tenmile	OR	97481	Phase II Funded Census Block	12/31/2015	2	MDU
410191700002213	5163	535163	43.097522	-123.570599	2861 Tenmile Valley Rd	Tenmile	OR	97481	Phase II Funded Census Block	12/31/2015	1	
410191700002213	5163	535163	43.097993	-123.569420	2803 Tenmile Valley Rd	Tenmile	OR	97481	Phase II Funded Census Block	12/31/2015	1	
410191700002213	5163	535163	43.098772	-123.568698	2749 Tenmile Valley Rd	Tenmile	OR	97481	Phase II Funded Census Block	12/31/2015	1	
410191700002213	5163	535163	43.102869	-123.568429	2431 Tenmile Valley Rd	Tenmile	OR	97481	Phase II Funded Census Block	12/31/2015	1	
410191700002213	5163	535163	43.099033	-123.567664	2681 Tenmile Valley Rd	Tenmile	OR	97481	Phase II Funded Census Block	12/31/2015	1	
410191700002213	5163	535163	43.099194	-123.566297	2603 Tenmile Valley Rd	Tenmile	OR	97481	Phase II Funded Census Block	12/31/2015	1	
410191700002213	5163	535163	43.100531	-123.567350	2657 Tenmile Valley Rd	Tenmile	OR	97481	Phase II Funded Census Block	12/31/2015	1	
410191700002213	5163	535163	43.099626	-123.565095	2539 Tenmile Valley Rd	Tenmile	OR	97481	Phase II Funded Census Block	12/31/2015	2	MDU
410191700002213	5163	535163	43.100188	-123.565861	2515 Tenmile Valley Rd	Tenmile	OR	97481	Phase II Funded Census Block	12/31/2015	2	MDU
410191700002213	5163	535163	43.100513	-123.563952	2469 Tenmile Valley Rd	Tenmile	OR	97481	Phase II Funded Census Block	12/31/2015	1	
410191700002213	5163	535163	43.100781	-123.563218	2367 Tenmile Valley Rd	Tenmile	OR	97481	Phase II Funded Census Block	12/31/2015	1	
410191700002213	5163	535163	43.102043	-123.563406	2235 Tenmile Valley Rd	Tenmile	OR	97481	Phase II Funded Census Block	12/31/2015	1	
410191700002213	5163	535163	43.101340	-123.562982	2351 Tenmile Valley Rd	Tenmile	OR	97481	Phase II Funded Census Block	12/31/2015	1	
410191700002213	5163	535163	43.101315	-123.562129	2325 Tenmile Valley Rd	Tenmile	OR	97481	Phase II Funded Census Block	12/31/2015	1	
410191700002213	5163	535163	43.101315	-123.562129	2325 Tenmile Valley Rd	Tenmile	OR	97481	Phase II Funded Census Block	12/31/2015	1	
410191700002213	5163	535163	43.101920	-123.562026	2233 Tenmile Valley Rd	Tenmile	OR	97481	Phase II Funded Census Block	12/31/2015	1	
410191700002213	5163	535163	43.101305	-123.561609	2259 Tenmile Valley Rd	Tenmile	OR	97481	Phase II Funded Census Block	12/31/2015	1	
410191700002213	5163	535163	43.101305	-123.561609	2259 Tenmile Valley Rd	Tenmile	OR	97481	Phase II Funded Census Block	12/31/2015	1	
410191700002213	5163	535163	43.103111	-123.562082	2119 Tenmile Valley Rd	Tenmile	OR	97481	Phase II Funded Census Block	12/31/2015	1	
410191700002213	5163	535163	43.103979	-123.562341	2079 Tenmile Valley Rd	Tenmile	OR	97481	Phase II Funded Census Block	12/31/2015	1	
410191700002213	5163	535163	43.105077	-123.562966	279 Erta Ln	Tenmile	OR	97481	Phase II Funded Census Block	12/31/2015	1	
410191700002213	5163	535163	43.105077	-123.562966	279 Erta Ln	Tenmile	OR	97481	Phase II Funded Census Block	12/31/2015	2	MDU
410191700002213	5163	535163	43.104314	-123.562401	134 Erta Ln	Tenmile	OR	97481	Phase II Funded Census Block	12/31/2015	1	
410191700002213	5163	535163	43.102339	-123.561707	2179 Tenmile Valley Rd	Tenmile	OR	97481	Phase II Funded Census Block	12/31/2015	1	
410191700002213	5163	535163	43.102339	-123.561707	2179 Tenmile Valley Rd	Tenmile	OR	97481	Phase II Funded Census Block	12/31/2015	1	
410191700002213	5163	535163	43.102724	-123.561500	2139 Tenmile Valley Rd	Tenmile	OR	97481	Phase II Funded Census Block	12/31/2015	1	
410191700002213	5163	535163	43.104117	-123.560603	2041 Tenmile Valley Rd	Tenmile	OR	97481	Phase II Funded Census Block	12/31/2015	1	
410191700002213	5163	535163	43.104454	-123.561776	150 Erta Ln	Tenmile	OR	97481	Phase II Funded Census Block	12/31/2015	1	
410191700002213	5163	535163	43.104454	-123.561776	150 Erta Ln	Tenmile	OR	97481	Phase II Funded Census Block	12/31/2015	1	
410191700002213	5163	535163	43.105066	-123.560397	185 Erta Ln	Tenmile	OR	97481	Phase II Funded Census Block	12/31/2015	2	MDU

Please use this tab to report Geocoded Information for locations newly built to in the prior calendar year (FCC 14-190, Paragraph 125)

15-Digit Census Block Code	NECA assigned operating company code (OCN)	Study Area Code (SAC)	Latitude (to six decimal places)	Longitude (to six decimal places)	Street address	City	State	Zip Code	Phase II-funded block or extremely high-cost census block	Date of deployment	Number of Units	Explanation (if # of units exceeds 1, e.g., a multi-dwelling unit)
410191700002213	5163	535163	43.106955	-123.567491	500 Singing Bird Ln	Tennile	OR	97481	Phase II Funded Census Block	12/31/2015	1	
410191700002213	5163	535163	43.108274	-123.561719	195 Ersa Ln	Tennile	OR	97481	Phase II Funded Census Block	12/31/2015	1	
410191700002213	5163	535163	43.109040	-123.560452	320 Rays Ln	Tennile	OR	97481	Phase II Funded Census Block	12/31/2015	1	
410191700002213	5163	535163	43.109515	-123.558431	1837 Tennile Valley Rd	Tennile	OR	97481	Phase II Funded Census Block	12/31/2015	1	
410191700002222	5163	535163	43.099246	-123.560250	2278 Tennile Valley Rd	Tennile	OR	97481	Phase II Funded Census Block	12/31/2015	1	
410191700002222	5163	535163	43.100749	-123.560287	2270 Tennile Valley Rd	Tennile	OR	97481	Phase II Funded Census Block	12/31/2015	1	
410191700002222	5163	535163	43.102014	-123.560695	2202 Tennile Valley Rd	Tennile	OR	97481	Phase II Funded Census Block	12/31/2015	2	MDU
410191700002222	5163	535163	43.099079	-123.558467	9007 Highway 42	Tennile	OR	97481	Phase II Funded Census Block	12/31/2015	1	
410191700002222	5163	535163	43.100144	-123.558897	9045 Highway 42	Tennile	OR	97481	Phase II Funded Census Block	12/31/2015	2	MDU
410191700002222	5163	535163	43.101295	-123.559921	2262 Tennile Valley Rd	Tennile	OR	97481	Phase II Funded Census Block	12/31/2015	1	
410191700002222	5163	535163	43.101733	-123.559851	2220 Tennile Valley Rd	Tennile	OR	97481	Phase II Funded Census Block	12/31/2015	1	
410191700002222	5163	535163	43.100023	-123.557795	8989 Highway 42	Tennile	OR	97481	Phase II Funded Census Block	12/31/2015	1	
410191700002222	5163	535163	43.100214	-123.556780	8901 Highway 42	Tennile	OR	97481	Phase II Funded Census Block	12/31/2015	2	MDU
410191700002222	5163	535163	43.102426	-123.559827	2162 Tennile Valley Rd	Tennile	OR	97481	Phase II Funded Census Block	12/31/2015	1	
410191700002222	5163	535163	43.103149	-123.559782	2094 Tennile Valley Rd	Tennile	OR	97481	Phase II Funded Census Block	12/31/2015	1	
410191700002222	5163	535163	43.103740	-123.559533	2044 Tennile Valley Rd	Tennile	OR	97481	Phase II Funded Census Block	12/31/2015	1	
410191700002222	5163	535163	43.105245	-123.559056	1930 Tennile Valley Rd	Tennile	OR	97481	Phase II Funded Census Block	12/31/2015	1	
410191700002222	5163	535163	43.104807	-123.558011	338 Towhee Ln	Tennile	OR	97481	Phase II Funded Census Block	12/31/2015	1	
410191700002222	5163	535163	43.104082	-123.556427	336 Towhee Ln	Tennile	OR	97481	Phase II Funded Census Block	12/31/2015	1	
410191700002222	5163	535163	43.100868	-123.555799	8769 Highway 42	Tennile	OR	97481	Phase II Funded Census Block	12/31/2015	1	
410191700002222	5163	535163	43.100225	-123.554907	8813 Highway 42	Tennile	OR	97481	Phase II Funded Census Block	12/31/2015	1	
410191700002222	5163	535163	43.100495	-123.554981	8765 Highway 42	Tennile	OR	97481	Phase II Funded Census Block	12/31/2015	1	
410191700002222	5163	535163	43.101685	-123.553212	149 Towhee Ln	Tennile	OR	97481	Phase II Funded Census Block	12/31/2015	1	
410191700002222	5163	535163	43.101073	-123.552752	117 Towhee Ln	Tennile	OR	97481	Phase II Funded Census Block	12/31/2015	1	
410191700002222	5163	535163	43.101073	-123.552752	117 Towhee Ln	Tennile	OR	97481	Phase II Funded Census Block	12/31/2015	1	
410191700002222	5163	535163	43.101918	-123.552421	8625 Highway 42	Tennile	OR	97481	Phase II Funded Census Block	12/31/2015	1	
410191700002222	5163	535163	43.102995	-123.554323	285 Towhee Ln	Tennile	OR	97481	Phase II Funded Census Block	12/31/2015	1	
410191700002222	5163	535163	43.104246	-123.554650	307 Towhee Ln	Tennile	OR	97481	Phase II Funded Census Block	12/31/2015	1	
410191700002222	5163	535163	43.102417	-123.553768	231 Towhee Ln	Tennile	OR	97481	Phase II Funded Census Block	12/31/2015	2	MDU
410191700002222	5163	535163	43.103138	-123.553428	8633 Highway 42	Tennile	OR	97481	Phase II Funded Census Block	12/31/2015	2	MDU

Please complete the statement below:

The total amount of capital funding expended in the previous year in meeting Connect America Phase I deployment obligations is:

Year 1

Year 2

Year 3

\$52,750.00

Please use this tab to report census block information indicating where funding was spent.

Census block information (Federal Information Processing Standard (FIPS) code)	Funding spent per census block	NECA assigned operating company code (OCN)	Study Area Code (SAC)	Indicate whether you're reporting Year 1, Year 2, or Year 3 (please report each year separately)
410290024001044	\$775.00	9638	535163	Year 2
410333615001002	\$775.00	9638	535163	Year 2
410333615001002	\$775.00	9638	535163	Year 2
410390016003056	\$775.00	9638	535163	Year 2
410390016003056	\$775.00	9638	535163	Year 2
410390016003056	\$775.00	9638	535163	Year 2
410390016003056	\$775.00	9638	535163	Year 2
410390016003056	\$775.00	9638	535163	Year 2
410390016003056	\$775.00	9638	535163	Year 2
410390016003056	\$775.00	9638	535163	Year 2
410390016003056	\$775.00	9638	535163	Year 2
410390016003056	\$775.00	9638	535163	Year 2
410390016003056	\$775.00	9638	535163	Year 2
410390016003056	\$550.00	9638	535163	Year 2
410390016003056	\$550.00	9638	535163	Year 2
410390016003056	\$550.00	9638	535163	Year 2
410390016003056	\$550.00	9638	535163	Year 2
410390016003056	\$550.00	9638	535163	Year 2
410390016003056	\$775.00	9638	535163	Year 2
410390016003056	\$775.00	9638	535163	Year 2
410390016003056	\$775.00	9638	535163	Year 2
410390016003052	\$550.00	9638	535163	Year 2
410390016003056	\$775.00	9638	535163	Year 2
410390016003056	\$775.00	9638	535163	Year 2
410390016003056	\$775.00	9638	535163	Year 2
410390016003056	\$775.00	9638	535163	Year 2
410390016003052	\$550.00	9638	535163	Year 2
410390016003058	\$775.00	9638	535163	Year 2
410390016003052	\$550.00	9638	535163	Year 2
410390016003056	\$775.00	9638	535163	Year 2
410390016003056	\$775.00	9638	535163	Year 2
410390016003056	\$775.00	9638	535163	Year 2
410390016003056	\$775.00	9638	535163	Year 2
410390016003056	\$775.00	9638	535163	Year 2
410390016003056	\$775.00	9638	535163	Year 2
410390016003052	\$550.00	9638	535163	Year 2
410390016003052	\$550.00	9638	535163	Year 2
410390016003052	\$775.00	9638	535163	Year 2
410390016003052	\$775.00	9638	535163	Year 2
410390016003052	\$775.00	9638	535163	Year 2
410390016003056	\$775.00	9638	535163	Year 2
410390016003052	\$550.00	9638	535163	Year 2
410390016003052	\$550.00	9638	535163	Year 2
410390016003052	\$550.00	9638	535163	Year 2

Please use this tab to report Geocoded Information.

Census block information (Federal Information Processing Standard (FIPS) code)	NECA assigned operating company code (OCN)	Study Area Code (SAC)	Common Language Location Identifier (CLI) code	Latitude (to six decimal places)	Longitude (to six decimal places)	CAF Phase I - Round 1 or Round 2	Indicating whether you are reporting Year 2 or Year 3 (please report each year separately)
410290024001044	9638	535163	PHNXOR55	42.262023	-122.780298	Round 2	Year 2
410333615001002	9638	535163	GRPSOR29	42.344837	-123.40398	Round 2	Year 2
410333615001002	9638	535163	GRPSOR29	42.347995	-123.401146	Round 2	Year 2
410390016003056	9638	535163	LWLLOR53	43.940966	-122.780391	Round 2	Year 2
410390016003056	9638	535163	LWLLOR53	43.942941	-122.783396	Round 2	Year 2
410390016003056	9638	535163	LWLLOR53	43.94374	-122.799419	Round 2	Year 2
410390016003056	9638	535163	LWLLOR53	43.94396	-122.815164	Round 2	Year 2
410390016003056	9638	535163	LWLLOR53	43.94396	-122.815164	Round 2	Year 2
410390016003056	9638	535163	LWLLOR53	43.944062	-122.781265	Round 2	Year 2
410390016003056	9638	535163	LWLLOR53	43.944133	-122.785674	Round 2	Year 2
410390016003056	9638	535163	LWLLOR53	43.944301	-122.783594	Round 2	Year 2
410390016003056	9638	535163	LWLLOR53	43.944315	-122.786781	Round 2	Year 2
410390016003056	9638	535163	LWLLOR53	43.944439	-122.776812	Round 2	Year 2
410390016003056	9638	535163	LWLLOR53	43.94453	-122.777603	Round 2	Year 2
410390016003056	9638	535163	LWLLOR53	43.944565	-122.776318	Round 2	Year 2
410390016003056	9638	535163	LWLLOR53	43.944571	-122.776333	Round 2	Year 2
410390016003056	9638	535163	LWLLOR53	43.944826	-122.778317	Round 2	Year 2
410390016003056	9638	535163	LWLLOR53	43.944846	-122.793662	Round 2	Year 2
410390016003056	9638	535163	LWLLOR53	43.945067	-122.785055	Round 2	Year 2
410390016003056	9638	535163	LWLLOR53	43.945259	-122.810223	Round 2	Year 2
410390016003052	9638	535163	LWLLOR53	43.945541	-122.783314	Round 2	Year 2
410390016003056	9638	535163	LWLLOR53	43.945576	-122.809284	Round 2	Year 2
410390016003056	9638	535163	LWLLOR53	43.945812	-122.807268	Round 2	Year 2
410390016003056	9638	535163	LWLLOR53	43.945831	-122.788222	Round 2	Year 2
410390016003056	9638	535163	LWLLOR53	43.945865	-122.78877	Round 2	Year 2
410390016003052	9638	535163	LWLLOR53	43.945925	-122.781886	Round 2	Year 2
410390016003058	9638	535163	LWLLOR53	43.946051	-122.781421	Round 2	Year 2
410390016003052	9638	535163	LWLLOR53	43.946481	-122.785971	Round 2	Year 2
410390016003056	9638	535163	LWLLOR53	43.946485	-122.80321	Round 2	Year 2
410390016003056	9638	535163	LWLLOR53	43.946751	-122.800119	Round 2	Year 2
410390016003056	9638	535163	LWLLOR53	43.946841	-122.79012	Round 2	Year 2
410390016003056	9638	535163	LWLLOR53	43.946911	-122.799199	Round 2	Year 2
410390016003056	9638	535163	LWLLOR53	43.946911	-122.799199	Round 2	Year 2
410390016003058	9638	535163	LWLLOR53	43.947027	-122.781925	Round 2	Year 2
410390016003056	9638	535163	LWLLOR53	43.947246	-122.798363	Round 2	Year 2
410390016003056	9638	535163	LWLLOR53	43.947246	-122.798363	Round 2	Year 2
410390016003052	9638	535163	LWLLOR53	43.947288	-122.783598	Round 2	Year 2
410390016003052	9638	535163	LWLLOR53	43.947297	-122.783568	Round 2	Year 2
410390016003052	9638	535163	LWLLOR53	43.94754	-122.79656	Round 2	Year 2
410390016003052	9638	535163	LWLLOR53	43.947545	-122.796667	Round 2	Year 2
410390016003056	9638	535163	LWLLOR53	43.947561	-122.79735	Round 2	Year 2
410390016003052	9638	535163	LWLLOR53	43.94767	-122.804446	Round 2	Year 2
410390016003052	9638	535163	LWLLOR53	43.947822	-122.790087	Round 2	Year 2
410390016003052	9638	535163	LWLLOR53	43.947993	-122.786386	Round 2	Year 2
410390016003052	9638	535163	LWLLOR53	43.947999	-122.786401	Round 2	Year 2
410390016003052	9638	535163	LWLLOR53	43.948186	-122.798679	Round 2	Year 2
410390016003052	9638	535163	LWLLOR53	43.948195	-122.799267	Round 2	Year 2
410390016003052	9638	535163	LWLLOR53	43.948214	-122.799845	Round 2	Year 2
410390016003052	9638	535163	LWLLOR53	43.948216	-122.798102	Round 2	Year 2
410390016003052	9638	535163	LWLLOR53	43.948237	-122.797537	Round 2	Year 2
410390016003052	9638	535163	LWLLOR53	43.948242	-122.796966	Round 2	Year 2
410390016003052	9638	535163	LWLLOR53	43.948247	-122.800423	Round 2	Year 2
410390016003052	9638	535163	LWLLOR53	43.94827	-122.796396	Round 2	Year 2
410390016003052	9638	535163	LWLLOR53	43.948278	-122.794689	Round 2	Year 2

Please use this tab to report Geocoded Information.

Census block information (Federal Information Processing Standard (FIPS) code)	NECA assigned operating company code (OCN)	Study Area Code (SAC)	Common Language Location Identifier (CLI) code	Latitude (to six decimal places)	Longitude (to six decimal places)	CAF Phase I - Round 1 or Round 2	Indicating whether you are reporting Year 2 or Year 3 (please report each year separately)
410390016003052	9638	535163	LWLLOR53	43.948292	-122.795816	Round 2	Year 2
410390016003052	9638	535163	LWLLOR53	43.948294	-122.795261	Round 2	Year 2
410390016003052	9638	535163	LWLLOR53	43.948298	-122.79583	Round 2	Year 2
410390016003052	9638	535163	LWLLOR53	43.948379	-122.789773	Round 2	Year 2
410390016003052	9638	535163	LWLLOR53	43.948432	-122.792243	Round 2	Year 2
410390016003053	9638	535163	LWLLOR53	43.949113	-122.782108	Round 2	Year 2
410390016003053	9638	535163	LWLLOR53	43.949727	-122.783143	Round 2	Year 2
410390016003053	9638	535163	LWLLOR53	43.949779	-122.786374	Round 2	Year 2
410390016003053	9638	535163	LWLLOR53	43.949813	-122.796619	Round 2	Year 2
410390016003053	9638	535163	LWLLOR53	43.949853	-122.796887	Round 2	Year 2
410390016003053	9638	535163	LWLLOR53	43.949853	-122.796887	Round 2	Year 2
410390016003056	9638	535163	LWLLOR53	43.954208	-122.825225	Round 2	Year 2
410390001004109	9638	535163	BLRVOR53	44.108719	-122.428927	Round 2	Year 2
410390001004105	9638	535163	BLRVOR53	44.10879	-122.429743	Round 2	Year 2
410390001004105	9638	535163	BLRVOR53	44.109034	-122.430684	Round 2	Year 2
410390001004105	9638	535163	BLRVOR53	44.109646	-122.431835	Round 2	Year 2
410390001004105	9638	535163	BLRVOR53	44.110875	-122.433878	Round 2	Year 2
410390001004105	9638	535163	BLRVOR53	44.111154	-122.43422	Round 2	Year 2
410390001004105	9638	535163	BLRVOR53	44.111154	-122.43422	Round 2	Year 2
410390001004105	9638	535163	BLRVOR53	44.11116	-122.434234	Round 2	Year 2
410390001004105	9638	535163	BLRVOR53	44.112256	-122.435401	Round 2	Year 2
410390001004105	9638	535163	BLRVOR53	44.112262	-122.435416	Round 2	Year 2
410390001004105	9638	535163	BLRVOR53	44.113158	-122.436177	Round 2	Year 2
410390001004105	9638	535163	BLRVOR53	44.113158	-122.436177	Round 2	Year 2
410390001004105	9638	535163	BLRVOR53	44.113158	-122.436177	Round 2	Year 2
410390001004105	9638	535163	BLRVOR53	44.113158	-122.436177	Round 2	Year 2
410390001004105	9638	535163	BLRVOR53	44.113844	-122.436731	Round 2	Year 2
410390001004105	9638	535163	BLRVOR53	44.114238	-122.437114	Round 2	Year 2

