



e-FILING REPORT COVER SHEET

COMPANY NAME: PORTLAND GENERAL ELECTRIC COMPANY

DOES REPORT CONTAIN CONFIDENTIAL INFORMATION?  No  Yes If yes, submit a redacted public version (or a cover letter) by email. Submit the confidential information as directed in OAR 860-001-0070 or the terms of an applicable protective order.

Select report type:  RE (Electric)  RG (Gas)  RW (Water)  RT (Telecommunications)  
 RO (Other, for example, industry safety information)

Did you previously file a similar report?  No  Yes, report docket number: RE 112

Report is required by:  OAR 860-023-0161

Statute

Order

Note: A one-time submission required by an order is a compliance filing and not a report (file compliance in the applicable docket)

Other

(For example, federal regulations, or requested by Staff)

Is this report associated with a specific docket/case?  No  Yes, docket number:

List Key Words for this report. We use these to improve search results.

MAJOR EVENT EXCLUSION

Send the completed Cover Sheet and the Report in an email addressed to [PUC.FilingCenter@state.or.us](mailto:PUC.FilingCenter@state.or.us)

Send confidential information, voluminous reports, or energy utility Results of Operations Reports to PUC Filing Center, PO Box 1088, Salem, OR 97308-1088 or by delivery service to 201 High Street SE Suite 100, Salem, OR 97301.

**Attachment A Summary  
of Outages 5 hours and longer PGE Service Territory  
January 13-20, 2024**

Outage #	Outage Date	Outage Time	Feeder Name	Customers Affected	Duration	Customer Minutes	Return Date	Return Time	Interrupt Location	SAIDI	SAIFI	CAIDI
1761512	1/13/24	12:14 AM	GLENCOE-SUNNYSIDE	1	554	554.1833	1/13/24	9:28 AM	SP:3908 SE OAK ST	0.00059	1.06E-06	554
1761729	1/13/24	12:25 AM	SANDY-SANDY 13	42	5440	228489.1	1/16/24	7:05 PM	XFM_OH:C 15 66303	0.24248	4.46E-05	5,440
1760132	1/13/24	1:21 AM	HOGAN NORTH-LINKS	4	3290	13160.73	1/15/24	8:12 AM	FUSE_OH:D1312B-1104 / C / 6 A	0.01397	4.24E-06	3,290
1792509	1/13/24	1:41 AM	LENTS-HAPPY VALLEY	537	1673	898401	1/14/24	5:34 AM	FUSE_UG:D1228A-50 / ABC / 125 A	0.95342	5.70E-04	1,673
1760143	1/13/24	1:55 AM	PLEASANT VALLEY-MOON	6	606	3636.4	1/13/24	12:01 PM	FUSE_OH:D1329B-5142 / B / 15 A	0.00386	6.37E-06	606
1819589	1/13/24	3:43 AM	HOGAN NORTH-LINKS	8	6250	50002.8	1/17/24	11:53 AM	XFM_OH:C 15 21822	0.05306	8.49E-06	6,250
1802854	1/13/24	3:43 AM	HOGAN NORTH-LINKS	662	5068	2289881	1/16/24	4:11 PM	SC-RECL:1868	2.43011	7.03E-04	3,459
1800906	1/13/24	3:43 AM	HOGAN NORTH-LINKS	662	2408	1594063	1/14/24	7:51 PM	SC-RECL:1868	1.69168	7.03E-04	2,408
1772826	1/13/24	3:43 AM	HOGAN NORTH-LINKS	662	2368	1388036	1/14/24	7:10 PM	SC-RECL:1868	1.47304	7.03E-04	2,097
1760297	1/13/24	3:43 AM	HOGAN NORTH-LINKS	89	456	40612.18	1/13/24	11:19 AM	FUSE_OH:A1434B-253 / AB / 65 A	0.0431	9.45E-05	456
1797131	1/13/24	4:21 AM	BORING-282ND	27	3816	102706.2	1/15/24	7:57 PM	SW_OHLB:4790	0.109	2.87E-05	3,804
1760559	1/13/24	4:22 AM	BORING-282ND	88	1994	170642	1/14/24	1:36 PM	RECL:4706	0.18109	9.34E-05	1,939
1878155	1/13/24	4:36 AM	RAMAPO-RAMAPO 13	2	12100	24200	1/21/24	2:16 PM	SP:7115 SE 118TH DR	0.02568	2.12E-06	12,100
1761948	1/13/24	4:36 AM	RAMAPO-RAMAPO 13	195	5138	1001900	1/16/24	6:13 PM	FUSE_OH:D1222A-4365 / BC / 100 A	1.06325	2.07E-04	5,138
1762537	1/13/24	4:36 AM	RAMAPO-RAMAPO 13	477	3536	1686744	1/15/24	3:32 PM	RECL:2454	1.79004	5.06E-04	3,536
1760477	1/13/24	4:37 AM	KELLY BUTTE-BINNSMEAD	1	1006	1006.483	1/13/24	9:23 PM	SP:9211 SE DIVISION ST	0.00107	1.06E-06	1,006
1760564	1/13/24	4:39 AM	OSWEGO-PALATINE	3	3315	9945.95	1/15/24	11:54 AM	FUSE_OH:D1135A-967 / C / 25 A	0.01056	3.18E-06	3,315
1760573	1/13/24	4:48 AM	BORING-TELFORD	5	3565	17826.58	1/15/24	4:14 PM	FUSE_OH:D1336B-6489 / ABC / 25 A	0.01892	5.31E-06	3,565
1760602	1/13/24	4:52 AM	EAGLE CREEK-RIVER MILL	212	934	196207.7	1/13/24	8:26 PM	RECL:2458	0.20822	2.25E-04	926
1834958	1/13/24	4:53 AM	WEST PORTLAND-PACIFIC	1867	15360	28677120	1/23/24	8:53 PM	SC-RECL:8607	30.4332	0.00198	15,360
1760603	1/13/24	5:03 AM	CENTENNIAL-TREELAND	229	2084	477239.8	1/14/24	3:47 PM	FUSE_OH:D1307B-2155 / ABC / 65 A	0.50646	2.43E-04	2,084
1764497	1/13/24	5:12 AM	EAGLE CREEK-RIVER MILL	862	4877	882170	1/16/24	2:29 PM	FUSE_OH:D2430C-279 / ABC / 65 A	0.93619	9.15E-04	1,023
1834539	1/13/24	5:12 AM	CORNELL-WESTLAWN	18	7819	140734.8	1/18/24	3:31 PM	XFM_OH:B 75 61961	0.14935	1.91E-05	7,819
1834511	1/13/24	5:12 AM	CORNELL-WESTLAWN	21	7819	164190.6	1/18/24	3:31 PM	XFM_OH:B 50 35556	0.17425	2.23E-05	7,819
1834512	1/13/24	5:12 AM	CORNELL-WESTLAWN	10	7819	78186	1/18/24	3:31 PM	XFM_OH:B 37.5 5291	0.08297	1.06E-05	7,819
1834535	1/13/24	5:12 AM	CORNELL-WESTLAWN	19	7819	148553.1	1/18/24	3:31 PM	XFM_OH:B 75 1195	0.15765	2.02E-05	7,819
1833568	1/13/24	5:12 AM	CEDAR HILLS-LEAHY	8	7790	62322.27	1/18/24	3:02 PM	XFM_OH:A 50 150132	0.06614	8.49E-06	7,790
1832620	1/13/24	5:12 AM	CEDAR HILLS-LEAHY	6	7790	46741.4	1/18/24	3:02 PM	XFM_OH:A 50 20450	0.0496	6.37E-06	7,790
1760913	1/13/24	5:12 AM	ORIENT-OXBOW	26	7685	199812.6	1/18/24	1:17 PM	FUSE_OH:A1534B-275 / B / 25 A	0.21205	2.76E-05	7,685
1815284	1/13/24	5:12 AM	GLENCULLEN-SUNSET	11	6593	72526.12	1/17/24	7:05 PM	XFM_OH:B 37.5 1632 A 10 29094	0.07697	1.17E-05	6,593
1834508	1/13/24	5:12 AM	CORNELL-WESTLAWN	33	6569	216762.2	1/17/24	6:41 PM	FUSE_OH:B1133A-83 / B / 40 A	0.23004	3.50E-05	6,569
1760792	1/13/24	5:12 AM	WEST PORTLAND-72ND	48	9454	453799.2	1/19/24	6:46 PM	FUSE_OH:D1131C-6940 / ABC / 100 A	0.48159	5.09E-05	9,454
1760833	1/13/24	5:13 AM	SANDY-362ND	3	6156	18467.1	1/17/24	11:48 AM	FUSE_OH:D2422B-2975 / A / 6 A	0.0196	3.18E-06	6,156
1794166	1/13/24	5:13 AM	RIVERVIEW-TERWILLIGER	174	7461	1298144	1/18/24	9:34 AM	FUSE_OH:D1134B-3317 / ABC / 100 A	1.37764	1.85E-04	7,461
1760835	1/13/24	5:13 AM	RIVERVIEW-TERWILLIGER	176	5011	881859.7	1/16/24	4:44 PM	FUSE_OH:D1134B-3317 / ABC / 100 A	0.93586	1.87E-04	5,011
1760818	1/13/24	5:15 AM	GLENCULLEN-SUNSET	73	6123	446983.9	1/17/24	11:18 AM	TRIP_SAVER:D1118A-4338 / C / 65 A	0.47436	7.75E-05	6,123
1760912	1/13/24	5:17 AM	TABOR-HOSPITAL	1	1836	1836.383	1/14/24	11:53 AM	SP:15 NE 57th Ave Apt 003	0.00195	1.06E-06	1,836
1814626	1/13/24	5:18 AM	RAMAPO-GILBERT	2	6171	12342.03	1/17/24	12:09 PM	SP:3730 SE 167TH AVE	0.0131	2.12E-06	6,171
1760918	1/13/24	5:18 AM	MULTNOMAH-13181	4	6236	24943.87	1/17/24	1:14 PM	SP:3922 SW IDAHO TER	0.02647	4.24E-06	6,236
1760929	1/13/24	5:22 AM	GLENDOVEER-13597	258	3522	908654.5	1/15/24	4:04 PM	FUSE_OH:D1202B-2010 / ABC / 100 A	0.9643	2.74E-04	3,522
1772726	1/13/24	5:24 AM	ESTACADA-NORTH FORK	258	4465	1151970	1/16/24	7:49 AM	SC-RECL:2371	1.22251	2.74E-04	4,465
1775499	1/13/24	5:26 AM	ESTACADA-NORTH FORK	2	6116	12232.3	1/17/24	11:22 AM	XFM_OH:A 25 158642	0.01298	2.12E-06	6,116
1775500	1/13/24	5:26 AM	ESTACADA-NORTH FORK	2	5105	10210.4	1/16/24	6:31 PM	XFM_UG:A 15 35828	0.01084	2.12E-06	5,105
1812093	1/13/24	5:26 AM	ESTACADA-NORTH FORK	2	4579	9158.267	1/16/24	9:45 AM	XFM_OH:A 5 12700 C 15 21635	0.00972	2.12E-06	4,579
1775473	1/13/24	5:26 AM	ESTACADA-NORTH FORK	12	3198	38374.8	1/15/24	10:44 AM	XFM_OH:C 15 36434	0.04072	1.27E-05	3,198
1761068	1/13/24	5:29 AM	BELL-KING	2	1665	3330	1/14/24	9:14 AM	SP:4127 SE DRAKE ST	0.00353	2.12E-06	1,665

**Attachment A Summary  
of Outages 5 hours and longer PGE Service Territory  
January 13-20, 2024**

Outage #	Outage Date	Outage Time	Feeder Name	Customers Affected	Duration	Customer Minutes	Return Date	Return Time	Interrupt Location	SAIDI	SAIFI	CAIDI
1761070	1/13/24	5:31 AM	RAMAPO-GILBERT	10	4007	40067	1/16/24	12:18 AM	FUSE_OH:D1318B-5032 / C / 100 A	0.04252	1.06E-05	4,007
1813614	1/13/24	5:31 AM	RAMAPO-GILBERT	2	6186	12371.3	1/17/24	12:37 PM	SP:5320 SE CIRCLE AVE	0.01313	2.12E-06	6,186
1761075	1/13/24	5:32 AM	HOGAN SOUTH-WALLULA	131	3574	468167.8	1/15/24	5:05 PM	TRIP_SAVER:D1309B-2443 / B / 65 A	0.49684	1.39E-04	3,574
1782658	1/13/24	5:46 AM	MIDWAY-DIVISION	12	3632	43578.8	1/15/24	6:18 PM	XFM_OH:B 50 133486	0.04625	1.27E-05	3,632
1761129	1/13/24	5:46 AM	BRIGHTWOOD-NORTH BANK	19	5183	98468.77	1/16/24	8:09 PM	TRIP_SAVER:D2623C-722 / A / 25 A	0.1045	2.02E-05	5,183
1827441	1/13/24	5:49 AM	ESTACADA-NORTH FORK	2	6528	13056.93	1/17/24	6:38 PM	XFM_UG:C 50 71383	0.01386	2.12E-06	6,528
1819090	1/13/24	5:49 AM	ESTACADA-NORTH FORK	1	6326	6326.1	1/17/24	3:15 PM	SP:NS HY 224 ACR FR PROM PK	0.00671	1.06E-06	6,326
1813305	1/13/24	5:49 AM	ESTACADA-NORTH FORK	5	6155	30777.42	1/17/24	12:25 PM	XFM_UG:C 50 71383	0.03266	5.31E-06	6,155
1813286	1/13/24	5:49 AM	ESTACADA-NORTH FORK	1	3896	3895.85	1/15/24	10:45 PM	SC-RECL:5281	0.00413	1.06E-06	3,896
1804945	1/13/24	5:49 AM	ESTACADA-NORTH FORK	39	3875	151122.4	1/15/24	10:24 PM	CD_OH:5572	0.16038	4.14E-05	3,875
1807363	1/13/24	5:49 AM	ESTACADA-NORTH FORK	1	3872	3872.217	1/15/24	10:21 PM	OH3P_ABC_2 GA_ACSR 16062022.3015916	0.00411	1.06E-06	3,872
1818987	1/13/24	5:49 AM	ESTACADA-NORTH FORK	41	6325	117166.2	1/17/24	3:15 PM	SW_OHLB:2594	0.12434	4.35E-05	2,858
1765226	1/13/24	5:57 AM	DUNNS CORNER-DUNNS CORNER 13	186	1897	330537.5	1/14/24	1:34 PM	SC-RECL:9996	0.35078	1.97E-04	1,777
1798759	1/13/24	5:57 AM	DUNNS CORNER-DUNNS CORNER 13	1	2736	2735.833	1/15/24	3:33 AM	XFM_OH:A 10 27023	0.0029	1.06E-06	2,736
1798729	1/13/24	5:57 AM	DUNNS CORNER-DUNNS CORNER 13	2	2213	4425.867	1/14/24	6:50 PM	XFM_OH:C 15 17174	0.0047	2.12E-06	2,213
1797533	1/13/24	5:57 AM	DUNNS CORNER-DUNNS CORNER 13	236	2046	482895.3	1/14/24	4:03 PM	OH3P_ABC_2 GA_ACSR 176419.1467714	0.51247	2.50E-04	2,046
1796895	1/13/24	5:57 AM	DUNNS CORNER-DUNNS CORNER 13	22	2046	35317.82	1/14/24	4:03 PM	SC-RECL:9996	0.03748	2.33E-05	1,605
1787699	1/13/24	5:58 AM	EAGLE CREEK-RIVER MILL	1	849	849.1167	1/13/24	8:07 PM	SP:29041 SE HWY 224	0.0009	1.06E-06	849
1761162	1/13/24	5:59 AM	WEST PORTLAND-NORTH	273	4024	1098516	1/16/24	1:03 AM	FUSE_OH:C1136A-5961 / ABC / 100 A	1.16579	2.90E-04	4,024
1813694	1/13/24	5:59 AM	WEST PORTLAND-NORTH	1	4505	4504.683	1/16/24	9:03 AM	SP:7408 SW MAPLELEAF ST	0.00478	1.06E-06	4,505
1796966	1/13/24	6:02 AM	ORIENT-OXBOW	101	2231	133753.4	1/14/24	7:13 PM	SW_OHLB:4022	0.14194	1.07E-04	1,324
1761318	1/13/24	6:05 AM	HOGAN NORTH-HOGAN NORTH 13	1	574	573.8333	1/13/24	3:39 PM	XFM_OH:C 25 113844	0.00061	1.06E-06	574
1813695	1/13/24	6:11 AM	GLENCULLEN-SUNSET	56	6212	347858.9	1/17/24	1:43 PM	XFM_OH:A 50 21364	0.36916	5.94E-05	6,212
1761257	1/13/24	6:14 AM	GLENCULLEN-SUNSET	322	3743	1205305	1/15/24	8:37 PM	FUSE_OH:D1117C-242 / ABC / 100 A	1.27912	3.42E-04	3,743
1764061	1/13/24	6:14 AM	GLENCULLEN-SUNSET	2350	9371	22022242	1/19/24	6:25 PM	BKR:GLENCULLEN R112	23.3708	2.49E-03	9,371
1792202	1/13/24	6:15 AM	VEST PORTLAND-WEST PORTLAND 1	11	11241	123650.6	1/21/24	1:36 AM	XFM_OH:B 50 123708	0.13122	1.17E-05	11,241
1880484	1/13/24	6:15 AM	VEST PORTLAND-WEST PORTLAND 1	13	11015	143194.4	1/20/24	9:50 PM	XFM_OH:C 37.5 3894	0.15196	1.38E-05	11,015
1801885	1/13/24	6:15 AM	BOONES FERRY-MOUNTAIN PARK	52	2359	122693.1	1/14/24	9:34 PM	SW_UGLB:945	0.13021	5.52E-05	2,359
1798553	1/13/24	6:15 AM	BOONES FERRY-MOUNTAIN PARK	2274	2310	5253016	1/14/24	8:45 PM	SC-RECL:6571	5.5747	2.41E-03	2,310
1761709	1/13/24	6:15 AM	BOONES FERRY-MOUNTAIN PARK	2326	2022	4702862	1/14/24	3:56 PM	SC-RECL:6571	4.99085	2.47E-03	2,022
1761307	1/13/24	6:18 AM	CENTENNIAL-CENTENNIAL 13	4	4652	18609.67	1/16/24	11:50 AM	SP:17420 SE DIVISION ST	0.01975	4.24E-06	4,652
1800975	1/13/24	6:19 AM	ORIENT-OXBOW	183	2302	371608.2	1/14/24	8:41 PM	SC-RECL:9897	0.39436	1.94E-04	2,031
1800976	1/13/24	6:19 AM	ORIENT-OXBOW	137	2295	272881.6	1/14/24	8:34 PM	SC-RECL:6466	0.28959	1.45E-04	1,992
1761728	1/13/24	6:19 AM	ORIENT-OXBOW	350	2228	659541.1	1/14/24	7:27 PM	SC-RECL:3112_1	0.69993	3.71E-04	1,884
1785793	1/13/24	6:24 AM	WEST PORTLAND-72ND	115	5187	596545.3	1/16/24	8:51 PM	SW_OHLB:1030	0.63308	1.22E-04	5,187
1785792	1/13/24	6:24 AM	WEST PORTLAND-72ND	97	5115	496132.4	1/16/24	7:38 PM	SW_OHLB:6674	0.52651	1.03E-04	5,115
1761314	1/13/24	6:24 AM	VEST PORTLAND-WEST PORTLAND 1	865	5136	2370255	1/16/24	8:00 PM	SC-BKR:WEST PORTLAND R106	2.5154	9.18E-04	2,740
1763777	1/13/24	6:24 AM	BOONES FERRY-MOUNTAIN PARK	8	1775	14200	1/14/24	11:59 AM	XFM_UG:B 50 29092	0.01507	8.49E-06	1,775
1817783	1/13/24	6:24 AM	WEST PORTLAND-72ND	1	525	525	1/13/24	3:09 PM	SP:7015 SW CLINTON ST	0.00056	1.06E-06	525
1766152	1/13/24	6:24 AM	WEST PORTLAND-72ND	5	9376	46881.25	1/19/24	6:41 PM	XFM_OH:B 50 4909	0.04975	5.3E-06	9,376
1785828	1/13/24	6:24 AM	WEST PORTLAND-72ND	6	1774	10645.5	1/14/24	11:59 AM	SP:6115 SW KRUSE RIDGE DR	0.0113	6.37E-06	1,774
1794031	1/13/24	6:24 AM	WEST PORTLAND-72ND	83	9074	753182.1	1/19/24	1:39 PM	FUSE_OH:D2106B-5802 / A / 40 A	0.79931	8.81E-05	9,074
1808562	1/13/24	6:24 AM	WEST PORTLAND-72ND	1	5114	5113.8	1/16/24	7:38 PM	SP:7500 SW Dartmouth St Ste 5	0.00543	1.06E-06	5,114
1761345	1/13/24	6:25 AM	SPRINGBROOK-ZIMRI	58	2312	134124	1/14/24	8:58 PM	FUSE_OH:C2232C-1076 / B / 40 A	0.14234	6.16E-05	2,312
1761231	1/13/24	6:35 AM	CENTENNIAL-CENTENNIAL 13	13	5162	67102.1	1/16/24	8:36 PM	XFM_OH:C 50 34142	0.07121	1.38E-05	5,162
1774558	1/13/24	6:40 AM	ROCKWOOD-ROCKWOOD 13	8	859	6871.733	1/13/24	8:59 PM	XFM_OH:A 25 94778	0.00729	8.49E-06	859

**Attachment A Summary  
of Outages 5 hours and longer PGE Service Territory  
January 13-20, 2024**

Outage #	Outage Date	Outage Time	Feeder Name	Customers Affected	Duration	Customer Minutes	Return Date	Return Time	Interrupt Location	SAIDI	SAIFI	CAIDI
1761454	1/13/24	6:40 AM	HEMLOCK-FREMONT	67	2063	138214.3	1/14/24	5:03 PM	FUSE_OH:A1225A-3524 / B / 100 A	0.14668	7.11E-05	2,063
1761474	1/13/24	6:42 AM	GLENDOVEER-13599	1	1897	1896.667	1/14/24	2:19 PM	SP:1010 NE 157TH AVE	0.00201	1.06E-06	1,897
1761470	1/13/24	6:44 AM	KELLY BUTTE-BINNSMEAD	1	2098	2098.183	1/14/24	5:42 PM	SP:1174 SE 80th Ave	0.00223	1.06E-06	2,098
1761482	1/13/24	6:50 AM	ARLETA-HAROLD	66	5950	392700	1/17/24	10:00 AM	FUSE_OH:D1217C-63 / AC / 40 A	0.41675	7.00E-05	5,950
1813742	1/13/24	6:50 AM	WEST PORTLAND-NORTH	1	4472	4471.867	1/16/24	9:22 AM	SP:7218 SW MAPLELEAF ST	0.00475	1.06E-06	4,472
1813551	1/13/24	6:50 AM	GARDEN HOME-MCKAY	2	4472	8943.733	1/16/24	9:22 AM	XFM_OH:C 10 11947	0.00949	2.12E-06	4,472
1814783	1/13/24	6:50 AM	GARDEN HOME-MCKAY	1	4472	4471.867	1/16/24	9:22 AM	SP:7285 SW 77th Ave	0.00475	1.06E-06	4,472
1807429	1/13/24	6:50 AM	PLEASANT VALLEY-SUN	10	4472	44718.67	1/16/24	9:22 AM	XFM_UG:C 50 144639	0.04746	1.06E-05	4,472
1803843	1/13/24	6:50 AM	GARDEN HOME-MCKAY	8	4472	35774.93	1/16/24	9:22 AM	XFM_OH:A 50 25691	0.03797	8.49E-06	4,472
1761479	1/13/24	6:50 AM	SANDY-BLUFF	1	4472	4471.867	1/16/24	9:22 AM	SP:38585 SANDY HEIGHTS ST	0.00475	1.06E-06	4,472
1766546	1/13/24	6:50 AM	GLENCULLEN-BRIDLEMILE	633	4472	2750452	1/16/24	9:22 AM	SC-RECL:2912	2.91888	6.72E-04	4,345
1811641	1/13/24	6:50 AM	CEDAR HILLS-LEAHY	224	4472	551724.9	1/16/24	9:22 AM	SC-RECL:9883	0.58551	2.38E-04	2,463
1811405	1/13/24	6:53 AM	CORNELL-BLUFFS	47	6555	308097.5	1/17/24	8:08 PM	FUSE_OH:B1135C-1352 / B / 65 A	0.32696	4.99E-05	6,555
1805807	1/13/24	6:53 AM	CEDAR HILLS-LEAHY	456	6164	2810678	1/17/24	1:36 PM	OH3P_ABC_336 KCM_AAC 97273.1724072	2.9828	4.84E-04	6,164
1810755	1/13/24	6:53 AM	CEDAR HILLS-LEAHY	557	3584	1996084	1/15/24	6:36 PM	OH3P_ABC_336 KCM_AAC 245618.1724740	2.11832	5.91E-04	3,584
1762943	1/13/24	6:53 AM	CEDAR HILLS-LEAHY	1052	3716	2531598	1/15/24	8:48 PM	SC-RECL:9972	2.68663	1.12E-03	2,406
1826543	1/13/24	6:53 AM	CORNELL-BLUFFS	557	6164	1251197	1/17/24	1:37 PM	SW_OHLB:2787	1.32782	5.91E-04	2,246
1762830	1/13/24	7:02 AM	BOONES FERRY-LAKE GROVE	289	1674	483723.4	1/14/24	10:55 AM	FUSE_UG:D2108C-78 / ABC / 150 A	0.51335	3.07E-04	1,674
1808233	1/13/24	7:06 AM	BETHANY-BURTON	201	4139	831872	1/16/24	4:04 AM	FUSE_OH:B1125B-484 / ABC / 65 A	0.88281	2.13E-04	4,139
1761679	1/13/24	7:14 AM	MULTNOMAH-MULTNOMAH 13	1301	2096	2727481	1/14/24	6:10 PM	SC-RECL:1032	2.89451	1.38E-03	2,096
1804682	1/13/24	7:19 AM	LENTS-NORTH	29	4889	141788.7	1/16/24	4:48 PM	XFM_UG:A 75 12076	0.15047	3.08E-05	4,889
1802141	1/13/24	7:19 AM	RALEIGH HILLS-OLESON	432	4889	2112163	1/16/24	4:48 PM	RECL:6090	2.24151	4.58E-04	4,889
1815689	1/13/24	7:19 AM	CENTENNIAL-TREELAND	1	4889	4889.267	1/16/24	4:48 PM	SP:2636 SE 174th Ave	0.00519	1.06E-06	4,889
1799170	1/13/24	7:20 AM	BOONES FERRY-GOODALL	1	2089	2089.033	1/14/24	6:10 PM	SP:3011 SW VESTA ST	0.00222	1.06E-06	2,089
1800742	1/13/24	7:21 AM	MULTNOMAH-MULTNOMAH 13	1	2180	2180	1/14/24	7:41 PM	SP:3911 SW STEPHENSON ST	0.00231	1.06E-06	2,180
1863789	1/13/24	7:22 AM	WEST PORTLAND-PACIFIC	1141	11829	13496889	1/21/24	12:31 PM	SC-RECL:8566	14.3234	1.21E-03	11,829
1807195	1/13/24	7:22 AM	WEST PORTLAND-PACIFIC	501	7583	3799083	1/18/24	1:45 PM	SC-RECL:8566	4.03173	5.32E-04	7,583
1808648	1/13/24	7:22 AM	MULTNOMAH-MULTNOMAH 13	1	3310	3310	1/15/24	2:32 PM	SP:4 EAGLE CREST DR	0.00351	1.06E-06	3,310
1809969	1/13/24	7:22 AM	MULTNOMAH-MULTNOMAH 13	1	3298	3298	1/15/24	2:20 PM	SP:48 EAGLE CREST DR_1	0.0035	1.06E-06	3,298
1800764	1/13/24	7:22 AM	MULTNOMAH-MULTNOMAH 13	1	2179	2179	1/14/24	7:41 PM	SP:3530 SW BUDDINGTON ST	0.00231	1.06E-06	2,179
1800300	1/13/24	7:22 AM	MULTNOMAH-MULTNOMAH 13	1	2179	2179	1/14/24	7:41 PM	SP:3727 SW VACUNA ST	0.00231	1.06E-06	2,179
1800275	1/13/24	7:22 AM	MULTNOMAH-MULTNOMAH 13	1	2141	2141	1/14/24	7:03 PM	SP:2607 SW 28TH DR	0.00227	1.06E-06	2,141
1800305	1/13/24	7:22 AM	MULTNOMAH-MULTNOMAH 13	2	2139	4278	1/14/24	7:01 PM	XFM_UG:A 15 44536	0.00454	2.12E-06	2,139
1800313	1/13/24	7:22 AM	MULTNOMAH-MULTNOMAH 13	1	2139	2139	1/14/24	7:01 PM	SP:11513 SW 33RD AVE	0.00227	1.06E-06	2,139
1761698	1/13/24	7:22 AM	BOONES FERRY-GOODALL	15	2088	31320	1/14/24	6:10 PM	XFM_UG:C 50 27459	0.03324	1.59E-05	2,088
1808663	1/13/24	7:22 AM	MULTNOMAH-MULTNOMAH 13	1	2088	2088	1/14/24	6:10 PM	SP:158 OSWEGO SUMMIT	0.00222	1.06E-06	2,088
1763441	1/13/24	7:22 AM	WEST PORTLAND-PACIFIC	245	4920	1205318	1/16/24	5:21 PM	FUSE_OH:D1131A-47 / ABC / 65 A	1.27913	2.60E-04	4,920
1817305	1/13/24	7:24 AM	SYLVAN-PATTON	120	7458	895014	1/18/24	11:42 AM	FUSE_OH:D1107B-7194 / AB / 40 A	0.94982	1.27E-04	7,458
1828393	1/13/24	7:24 AM	SYLVAN-PATTON	69	6663	459755.1	1/17/24	10:27 PM	FUSE_OH:C1112A-2379 / AC / 65 A	0.48791	7.32E-05	6,663
1811973	1/13/24	7:24 AM	SYLVAN-PATTON	7	6481	45369.22	1/17/24	7:25 PM	XFM_OH:C 37.5 4039	0.04815	7.43E-06	6,481
1787482	1/13/24	7:24 AM	SYLVAN-PATTON	11	6374	70118.03	1/17/24	5:38 PM	TRIP_SAVER:D1107C-7677 / A / 25 A	0.07441	1.17E-05	6,374
1811937	1/13/24	7:24 AM	SYLVAN-PATTON	83	6209	515355.3	1/17/24	2:53 PM	FUSE_OH:D1107C-7332 / A / 100 A	0.54691	8.81E-05	6,209
1766772	1/13/24	7:24 AM	SYLVAN-PATTON	476	5978	2845512	1/17/24	11:02 AM	FUSE_OH:C1112A-942 / ABC / 100 A	3.01976	5.05E-04	5,978
1807726	1/13/24	7:24 AM	SYLVAN-PATTON	230	4885	1123539	1/16/24	4:49 PM	FUSE_OH:D1107B-7659 / ABC / UNKNOWN	1.19234	2.44E-04	4,885
1762808	1/13/24	7:24 AM	SYLVAN-PATTON	7	3611	25273.97	1/15/24	7:35 PM	XFM_OH:C 50 122353	0.02682	7.43E-06	3,611
1764842	1/13/24	7:24 AM	SYLVAN-PATTON	62	3611	223854.1	1/15/24	7:35 PM	FUSE_OH:D1106D-1140 / A / 65 A	0.23756	6.58E-05	3,611

**Attachment A Summary  
of Outages 5 hours and longer PGE Service Territory  
January 13-20, 2024**

Outage #	Outage Date	Outage Time	Feeder Name	Customers Affected	Duration	Customer Minutes	Return Date	Return Time	Interrupt Location	SAIDI	SAIFI	CAIDI
1783856	1/13/24	7:24 AM	GLENCULLEN-BRIDLEMILE	773	3610	2790801	1/15/24	7:34 PM	OH3P_ABC_795 KCM_AAC 102398.1726571	2.9617	8.20E-04	3,610
1762801	1/13/24	7:24 AM	SYLVAN-PATTON	926	3610	3303204	1/15/24	7:34 PM	SC-RECL:8459	3.50548	9.83E-04	3,567
1815219	1/13/24	7:29 AM	BRIGHTWOOD-NORTH BANK	1	4971	4971	1/16/24	6:20 PM	SP:67140 E POLLY AVE	0.00528	1.06E-06	4,971
1814756	1/13/24	7:29 AM	BRIGHTWOOD-NORTH BANK	1	4962	4962	1/16/24	6:11 PM	SP:23267 E WINNIE RD	0.00527	1.06E-06	4,962
1761727	1/13/24	7:29 AM	BRIGHTWOOD-NORTH BANK	443	4880	2161840	1/16/24	4:49 PM	SC-RECL:6233	2.29423	4.70E-04	4,880
1761731	1/13/24	7:32 AM	SANDY-WILDCAT	1	1083	1083.3	1/14/24	1:35 AM	SP:37873 SE PONDER LN	0.00115	1.06E-06	1,083
1761738	1/13/24	7:33 AM	GARDEN HOME-METZGER	1	9206	9205.617	1/19/24	4:59 PM	SP:6805 SW 49TH AVE	0.00977	1.06E-06	9,206
1779801	1/13/24	7:34 AM	MULTNOMAH-13176	22	4733	104122.3	1/16/24	2:26 PM	FUSE_OH:D1130A-5503 / A / 25 A	0.1105	2.33E-05	4,733
1779508	1/13/24	7:34 AM	DURHAM-BRIDGEPORT	456	2345	1069145	1/14/24	10:38 PM	FUSE_OH:C2112C-2900 / AB / Solid	1.13462	4.84E-04	2,345
1761746	1/13/24	7:34 AM	BETHANY-LAIDLAW	194	1096	212582	1/14/24	1:50 AM	XFM_UG:A 50 64112	0.2256	2.06E-04	1,096
1800128	1/13/24	7:35 AM	CORNELL-BLUFFS	254	4745	1205209	1/16/24	2:40 PM	SC-RECL:3136	1.27901	2.70E-04	4,745
1798951	1/13/24	7:35 AM	CORNELL-BLUFFS	1	4710	4709.5	1/16/24	2:04 PM	SP:12216 NW OLD QUARRY RD	0.005	1.06E-06	4,710
1761778	1/13/24	7:35 AM	SYLVAN-BARNES	163	4710	767648.5	1/16/24	2:04 PM	SC-RECL:9881	0.81466	1.73E-04	4,710
1817338	1/13/24	7:35 AM	CANYON-CANYON 13	381	4710	1794320	1/16/24	2:04 PM	RECL:2912	1.9042	4.04E-04	4,710
1761790	1/13/24	7:36 AM	BETHANY-LAIDLAW	5	6443	32217.25	1/17/24	7:00 PM	XFM_UG:C 15 49935	0.03419	5.31E-06	6,443
1762148	1/13/24	7:36 AM	CANYON-CANYON 13	11	1024	11263.63	1/14/24	12:40 AM	FUSE_OH:D1104C-412 / AB / 10 A	0.01195	1.17E-05	1,024
1762151	1/13/24	7:36 AM	CANYON-CANYON 13	3	1024	3071.7	1/14/24	12:40 AM	XFM_OH:A 15 66862	0.00326	3.18E-06	1,024
1761850	1/13/24	7:36 AM	HARBORTON-LINNTON	11	378	4155.067	1/13/24	1:54 PM	FUSE_OH:B1111A-12 / ABC / 100 A	0.00441	1.17E-05	378
1820647	1/13/24	7:37 AM	GLENCULLEN-BRIDLEMILE	7	10624	74366.02	1/20/24	4:41 PM	XFM_OH:A 25 12690	0.07892	7.4E-06	10,624
1788577	1/13/24	7:37 AM	GLENCULLEN-BRIDLEMILE	27	10545	284726.3	1/20/24	3:22 PM	TRIP_SAVER:D1108D-222 / B / 25 A	0.30216	2.87E-05	10,545
1831315	1/13/24	7:37 AM	GLENCULLEN-BRIDLEMILE	112	10530	1179343	1/20/24	3:07 PM	FUSE_OH:D1108C-6492 / AC / 40 A_1	1.25156	1.19E-04	10,530
1831908	1/13/24	7:37 AM	GLENCULLEN-BRIDLEMILE	48	10497	503869.6	1/20/24	2:34 PM	TRIP_SAVER:D1108B-2246 / C / 40 A	0.53473	5.09E-05	10,497
1819018	1/13/24	7:37 AM	GLENCULLEN-BRIDLEMILE	509	9379	4774064	1/19/24	7:56 PM	FUSE_OH:D1108D-150 / ABC / 100 A	5.06642	5.40E-04	9,379
1820634	1/13/24	7:37 AM	GLENCULLEN-BRIDLEMILE	177	9318	1649259	1/19/24	6:55 PM	FUSE_OH:D1107D-4115 / ABC / 100 A	1.75026	1.88E-04	9,318
1823441	1/13/24	7:37 AM	GLENCULLEN-BRIDLEMILE	103	9284	956281.2	1/19/24	6:21 PM	FUSE_OH:D1108B-2267 / ABC / 100 A	1.01484	1.09E-04	9,284
1823440	1/13/24	7:37 AM	GLENCULLEN-BRIDLEMILE	12	8986	107837.8	1/19/24	1:24 PM	FUSE_OH:D1108B-2091 / B / UNKNOWN	0.11444	1.27E-05	8,986
1823438	1/13/24	7:37 AM	GLENCULLEN-BRIDLEMILE	7	6924	48466.13	1/18/24	3:01 AM	XFM_OH:A 25 62741	0.05143	7.43E-06	6,924
1787262	1/13/24	7:37 AM	GLENCULLEN-BRIDLEMILE	14	6419	89859.47	1/17/24	6:36 PM	FUSE_OH:D1108C-4170 / C / 100 A	0.09536	1.49E-05	6,419
1777195	1/13/24	7:37 AM	GLENCULLEN-BRIDLEMILE	331	6284	2079960	1/17/24	4:21 PM	FUSE_OH:D1108D-150 / ABC / 100 A	2.20733	3.51E-04	6,284
1820641	1/13/24	7:37 AM	GLENCULLEN-BRIDLEMILE	24	6214	149131.6	1/17/24	3:11 PM	FUSE_OH:D1108C-4166 / C / 100 A	0.15826	2.55E-05	6,214
1796135	1/13/24	7:37 AM	GLENCULLEN-BRIDLEMILE	186	6197	1152713	1/17/24	2:54 PM	FUSE_OH:D1108D-150 / ABC / 100 A	1.2233	1.97E-04	6,197
1820632	1/13/24	7:37 AM	GLENCULLEN-BRIDLEMILE	217	6071	1317505	1/17/24	12:49 PM	FUSE_OH:D1108D-121 / BC / 100 A	1.39819	2.30E-04	6,071
1820637	1/13/24	7:37 AM	GLENCULLEN-BRIDLEMILE	98	6035	591402.2	1/17/24	12:12 PM	FUSE_OH:D1108C-6492 / AC / 40 A	0.62762	1.04E-04	6,035
1820617	1/13/24	7:37 AM	GLENCULLEN-BRIDLEMILE	38	6035	229311.6	1/17/24	12:12 PM	FUSE_OH:D1108C-6492 / AC / 40 A	0.24335	4.03E-05	6,035
1766729	1/13/24	7:37 AM	GLENCULLEN-BRIDLEMILE	112	5969	668572.8	1/17/24	11:06 AM	FUSE_OH:D1108C-6492 / AC / 40 A_1	0.70951	1.19E-04	5,969
1818975	1/13/24	7:37 AM	GLENCULLEN-BRIDLEMILE	124	5969	740205.6	1/17/24	11:06 AM	FUSE_OH:D1108C-6492 / AC / 40 A_1	0.78553	1.32E-04	5,969
1820733	1/13/24	7:37 AM	GLENCULLEN-BRIDLEMILE	2	5217	10433.6	1/16/24	10:34 PM	SP:4142 SW HAMILTON ST	0.01107	2.12E-06	5,217
1820716	1/13/24	7:37 AM	GLENCULLEN-BRIDLEMILE	1	5204	5204.467	1/16/24	10:22 PM	SP:4025 SW 43RD AVE	0.00552	1.06E-06	5,204
1820715	1/13/24	7:37 AM	GLENCULLEN-BRIDLEMILE	1	5204	5204.3	1/16/24	10:21 PM	SP:4414 SW 41ST AVE	0.00552	1.06E-06	5,204
1820720	1/13/24	7:37 AM	GLENCULLEN-BRIDLEMILE	1	5204	5204.083	1/16/24	10:21 PM	SP:4627 SW SNYDER PL	0.00552	1.06E-06	5,204
1820721	1/13/24	7:37 AM	GLENCULLEN-BRIDLEMILE	1	5203	5203.483	1/16/24	10:21 PM	SP:4300 SW 34TH AVE	0.00552	1.06E-06	5,203
1820726	1/13/24	7:37 AM	GLENCULLEN-BRIDLEMILE	1	5203	5203.467	1/16/24	10:21 PM	SP:4322 SW TERLYN CT	0.00552	1.06E-06	5,203
1820711	1/13/24	7:37 AM	GLENCULLEN-BRIDLEMILE	1	5203	5203.45	1/16/24	10:21 PM	SP:3941 SW 43RD AVE	0.00552	1.06E-06	5,203
1820724	1/13/24	7:37 AM	GLENCULLEN-BRIDLEMILE	1	5203	5203.3	1/16/24	10:20 PM	XFM_OH:A 15 34931	0.00552	1.06E-06	5,203
1820727	1/13/24	7:37 AM	GLENCULLEN-BRIDLEMILE	1	5203	5202.883	1/16/24	10:20 PM	SP:4817 SW 45TH AVE	0.00552	1.06E-06	5,203
1820729	1/13/24	7:37 AM	GLENCULLEN-BRIDLEMILE	1	5203	5202.883	1/16/24	10:20 PM	SP:4228 SW TERLYN CT	0.00552	1.06E-06	5,203

**Attachment A Summary  
of Outages 5 hours and longer PGE Service Territory  
January 13-20, 2024**

Outage #	Outage Date	Outage Time	Feeder Name	Customers Affected	Duration	Customer Minutes	Return Date	Return Time	Interrupt Location	SAIDI	SAIFI	CAIDI
1820734	1/13/24	7:37 AM	GLENCULLEN-BRIDLEMILE	1	5202	5202.45	1/16/24	10:20 PM	SP:4302 SW TERLYN CT	0.00552	1.06E-06	5,202
1820735	1/13/24	7:37 AM	GLENCULLEN-BRIDLEMILE	1	5202	5202.233	1/16/24	10:19 PM	SP:3345 SW HAMILTON ST	0.00552	1.06E-06	5,202
1820738	1/13/24	7:37 AM	GLENCULLEN-BRIDLEMILE	1	5202	5202.033	1/16/24	10:19 PM	SP:3418 SW HAMILTON ST	0.00552	1.06E-06	5,202
1820739	1/13/24	7:37 AM	GLENCULLEN-BRIDLEMILE	1	5202	5201.817	1/16/24	10:19 PM	SP:4381 SW 34TH AVE	0.00552	1.06E-06	5,202
1820743	1/13/24	7:37 AM	GLENCULLEN-BRIDLEMILE	1	5202	5201.617	1/16/24	10:19 PM	SP:4714 SW SNYDER PL	0.00552	1.06E-06	5,202
1796475	1/13/24	7:37 AM	GLENCULLEN-BRIDLEMILE	1013	5196	5263919	1/16/24	10:13 PM	SC-RECL:2816	5.58627	1.08E-03	5,196
1820742	1/13/24	7:37 AM	GLENCULLEN-BRIDLEMILE	17	4997	84956.65	1/16/24	6:55 PM	XFM_UG:A 50 17403	0.09016	1.80E-05	4,997
1763502	1/13/24	7:37 AM	GLENCULLEN-BRIDLEMILE	2428	4863	11808457	1/16/24	4:41 PM	BKR:GLENCULLEN R116	12.5316	2.58E-03	4,863
1818333	1/13/24	7:37 AM	CANYON-CANYON 13	1415	4775	6756767	1/16/24	3:12 PM	SW_OHLB:2816	7.17054	1.50E-03	4,775
1820645	1/13/24	7:37 AM	GLENCULLEN-BRIDLEMILE	2	4774	9548.9	1/16/24	3:12 PM	XFM_OH:B 25 33575	0.01013	2.12E-06	4,774
1820709	1/13/24	7:37 AM	GLENCULLEN-BRIDLEMILE	2	4774	9548.9	1/16/24	3:12 PM	XFM_UG:B 25 76064	0.01013	2.12E-06	4,774
1817733	1/13/24	7:37 AM	CANYON-CANYON 13	381	4724	1799812	1/16/24	2:21 PM	SC-RECL:2912	1.91003	4.04E-04	4,724
1761808	1/13/24	7:37 AM	GLENCULLEN-BRIDLEMILE	1796	4664	8258644	1/16/24	1:21 PM	BKR:GLENCULLEN R116	8.76438	1.91E-03	4,598
1761811	1/13/24	7:37 AM	KELLY BUTTE-MALL 205	14	4909	68729.73	1/16/24	5:27 PM	SP:3248 SE 118TH AVE	0.07294	1.49E-05	4,909
1761891	1/13/24	7:39 AM	DENNY-WEST	92	931	85671.93	1/13/24	11:10 PM	FUSE_OH:C1122A-1620 / C / 65 A	0.09092	9.76E-05	931
1810729	1/13/24	7:40 AM	BOONES FERRY-LAKE GROVE	9	4918	44261.25	1/16/24	5:38 PM	XFM_OH:C 25 24147	0.04697	9.55E-06	4,918
1810121	1/13/24	7:40 AM	BOONES FERRY-LAKE GROVE	17	4504	76566.87	1/16/24	10:44 AM	FUSE_OH:D2108A-1300 / BC / 65 A	0.08126	1.80E-05	4,504
1814145	1/13/24	7:40 AM	BOONES FERRY-LAKE GROVE	225	3610	812193.8	1/15/24	7:50 PM	FUSE_OH:D2108A-706 / ABC / 65 A	0.86193	2.39E-04	3,610
1799635	1/13/24	7:40 AM	BOONES FERRY-LAKE GROVE	339	3324	742918.1	1/15/24	3:04 PM	SW_OHLB:2469	0.78841	3.60E-04	2,191
1799636	1/13/24	7:40 AM	BOONES FERRY-LAKE GROVE	482	3434	1008666	1/15/24	4:54 PM	OPEN POINT:D2108D-2327 / ABC	1.07043	5.12E-04	2,093
1799039	1/13/24	7:40 AM	BOONES FERRY-LAKE GROVE	151	2035	108360	1/14/24	5:35 PM	SC-RECL:2470_1	0.115	1.60E-04	718
1810144	1/13/24	7:40 AM	BOONES FERRY-LAKE GROVE	17	4607	78320.42	1/16/24	12:27 PM	FUSE_OH:D2108A-400 / B / 40 A	0.08312	1.80E-05	4,607
1810433	1/13/24	7:40 AM	BOONES FERRY-LAKE GROVE	1	6525	6525.233	1/17/24	8:25 PM	XFM_UG:A 25 49446	0.00692	1.06E-06	6,525
1810762	1/13/24	7:40 AM	BOONES FERRY-LAKE GROVE	1	4915	4915.267	1/16/24	5:35 PM	OH3P_ABC_336 KCM_AAC 107444.1002358	0.00522	1.06E-06	4,915
1802863	1/13/24	7:40 AM	HOGAN NORTH-LINKS	33	4831	159409.8	1/16/24	4:11 PM	FUSE_OH:A1435B-439 / B / 65 A	0.16917	3.50E-05	4,831
1761966	1/13/24	7:40 AM	GLENCOE-SUNNYSIDE	24	2052	49241.6	1/14/24	5:52 PM	FUSE_OH:A1136A-14 / B / 100 A	0.05226	2.55E-05	2,052
1769476	1/13/24	7:41 AM	SYLVAN-BARNES	1046	3566	907506.2	1/15/24	7:07 PM	SC-RECL:9883	0.96308	1.11E-03	868
1761965	1/13/24	7:42 AM	BOONES FERRY-GOODALL	251	1948	488881.1	1/14/24	4:10 PM	RECL:2152	0.51882	2.66E-04	1,948
1762011	1/13/24	7:46 AM	WEST PORTLAND-NORTH	1	2186	2186.25	1/14/24	8:12 PM	SP:9950 SW LANDAU PL	0.00232	1.06E-06	2,186
1762394	1/13/24	7:48 AM	WEST PORTLAND-NORTH	5	2184	10921	1/14/24	8:13 PM	SP:7605 SW OAK ST	0.01159	5.31E-06	2,184
1822484	1/13/24	7:49 AM	SANDY-362ND	35	7047	246636.8	1/18/24	5:16 AM	XFM_UG:A 100 32182	0.26174	3.71E-05	7,047
1762094	1/13/24	7:49 AM	SANDY-362ND	25	3480	86987.92	1/15/24	5:49 PM	SP:17101 Ruben Ln Bldg I	0.09231	2.65E-05	3,480
1762107	1/13/24	7:50 AM	TEKTRONIX-SOUTH	93	6263	582477.6	1/17/24	4:13 PM	FUSE_OH:C1116C-2662 / C / 25 A	0.61815	9.87E-05	6,263
1811938	1/13/24	7:50 AM	SYLVAN-PATTON	8	6469	51754.53	1/17/24	7:39 PM	FUSE_OH:D1107C-9387 / C / 10 A	0.05492	8.49E-06	6,469
1812068	1/13/24	7:50 AM	SYLVAN-PATTON	1	6469	6469.25	1/17/24	7:39 PM	SP:6433 SW LABER ST	0.00687	1.06E-06	6,469
1786134	1/13/24	7:53 AM	BOONES FERRY-LAKE GROVE	157	7990	1254430	1/18/24	9:03 PM	FUSE_UG:D2107D-153 / ABC / 150 A_1	1.33125	1.67E-04	7,990
1786132	1/13/24	7:53 AM	BOONES FERRY-LAKE GROVE	523	6293	3291274	1/17/24	4:46 PM	FUSE_UG:D2118A-26 / ABC / 200 A	3.49282	5.55E-04	6,293
1794535	1/13/24	7:56 AM	PLEASANT VALLEY-BAXTER	1	4561	4560.6	1/16/24	11:57 AM	SP:12218 SE HURSE LN	0.00484	1.06E-06	4,561
1778018	1/13/24	7:56 AM	SYLVAN-PATTON	412	4561	1834097	1/16/24	11:57 AM	SC-RECL:7464	1.94641	4.37E-04	4,452
1831060	1/13/24	7:59 AM	RALEIGH HILLS-DOGWOOD	1	7501	7500.5	1/18/24	1:00 PM	SP:8000 SW LAUREL ST	0.00796	1.06E-06	7,501
1793711	1/13/24	7:59 AM	RALEIGH HILLS-DOGWOOD	213	6708	1428744	1/17/24	11:47 PM	FUSE_OH:C1114B-2269 / ABC / 100 A	1.51624	2.26E-04	6,708
1824381	1/13/24	7:59 AM	RALEIGH HILLS-DOGWOOD	1	6708	6707.683	1/17/24	11:47 PM	SP:3950 SW 102nd Ave Apt 78	0.00712	1.06E-06	6,708
1815754	1/13/24	7:59 AM	RALEIGH HILLS-DOGWOOD	1	6707	6707.367	1/17/24	11:46 PM	SP:4420 SW 99TH AVE_1	0.00712	1.06E-06	6,707
1800307	1/13/24	7:59 AM	RALEIGH HILLS-DOGWOOD	74	6590	487650.1	1/17/24	9:49 PM	FUSE_OH:C1113A-6240 / B / 100 A	0.51751	7.85E-05	6,590
1805608	1/13/24	7:59 AM	RALEIGH HILLS-DOGWOOD	1	6342	6342.367	1/17/24	5:41 PM	SP:7865 SW PARRWAY DR	0.00673	1.06E-06	6,342
1794471	1/13/24	7:59 AM	RALEIGH HILLS-DOGWOOD	1	6303	6303.017	1/17/24	5:02 PM	SP:4480 SW 96TH AVE	0.00669	1.06E-06	6,303

**Attachment A Summary  
of Outages 5 hours and longer PGE Service Territory  
January 13-20, 2024**

Outage #	Outage Date	Outage Time	Feeder Name	Customers Affected	Duration	Customer Minutes	Return Date	Return Time	Interrupt Location	SAIDI	SAIFI	CAIDI
1808647	1/13/24	7:59 AM	RALEIGH HILLS-DOGWOOD	1	6303	6303	1/17/24	5:02 PM	SP:4215 SW 96TH AVE	0.00669	1.06E-06	6,303
1817360	1/13/24	7:59 AM	RALEIGH HILLS-DOGWOOD	1	6303	6302.933	1/17/24	5:02 PM	SP:4125 SW 96TH AVE	0.00669	1.06E-06	6,303
1800304	1/13/24	7:59 AM	RALEIGH HILLS-DOGWOOD	272	4854	1320338	1/16/24	4:53 PM	FUSE_OH:C1114A-2282 / AC / 65 A	1.40119	2.89E-04	4,854
1771378	1/13/24	7:59 AM	RALEIGH HILLS-DOGWOOD	1758	2084	3663643	1/14/24	6:43 PM	SC-BKR:RALEIGH HILLS R112	3.888	1.87E-03	2,084
1820657	1/13/24	7:59 AM	SANDY-SANDY 13	6	6160	36960.6	1/17/24	2:39 PM	SP:41224 SE BEAVERDAM ST	0.03922	6.37E-06	6,160
1764807	1/13/24	8:00 AM	TEKTRONIX-SHANNON	900	1896	1706400	1/14/24	3:36 PM	SW_OHLB:3282	1.8109	9.55E-04	1,896
1799289	1/13/24	8:00 AM	TEKTRONIX-SHANNON	10	3327	33272	1/15/24	3:27 PM	SP:13915 SW MERIDIAN ST_1	0.03531	1.06E-05	3,327
1799288	1/13/24	8:00 AM	TEKTRONIX-SHANNON	8	3325	26600.8	1/15/24	3:25 PM	XFM_UG:B 50 71394	0.02823	8.49E-06	3,325
1799321	1/13/24	8:00 AM	TEKTRONIX-SHANNON	13	3320	43159.57	1/15/24	3:20 PM	XFM_UG:ABC 300 30499	0.0458	1.38E-05	3,320
1799334	1/13/24	8:00 AM	TEKTRONIX-SHANNON	4	2875	11501	1/15/24	7:55 AM	XFM_UG:ABC 75 12313	0.01221	4.24E-06	2,875
1799252	1/13/24	8:00 AM	TEKTRONIX-SHANNON	5	2862	14311.58	1/15/24	7:42 AM	XFM_OH:B 25 153226	0.01519	5.31E-06	2,862
1777254	1/13/24	8:00 AM	TEKTRONIX-SHANNON	141	2146	302517.9	1/14/24	7:46 PM	FUSE_OH:C1109A-5252 / ABC / 100 A	0.32104	1.50E-04	2,146
1799298	1/13/24	8:00 AM	TEKTRONIX-SHANNON	4	1981	7925.933	1/14/24	5:02 PM	XFM_OH:C 15 25654	0.00841	4.24E-06	1,981
1799286	1/13/24	8:00 AM	TEKTRONIX-SHANNON	5	1981	9907.417	1/14/24	5:02 PM	SP:2345 SW CEDAR HILLS BLVD	0.01051	5.31E-06	1,981
1799382	1/13/24	8:00 AM	TEKTRONIX-SHANNON	51	3331	169893.8	1/15/24	3:31 PM	XFM_UG:A 100 62578	0.1803	5.41E-05	3,331
1799385	1/13/24	8:00 AM	TEKTRONIX-SHANNON	2	2906	5812.267	1/15/24	8:26 AM	XFM_UG:ABC 225 785	0.00617	2.12E-06	2,906
1762472	1/13/24	8:00 AM	BRIGHTWOOD-NORTH BANK	82	4899	401719.4	1/16/24	5:39 PM	SC-RECL:8995	0.42632	8.70E-05	4,899
1820312	1/13/24	8:00 AM	BRIGHTWOOD-NORTH BANK	3	7394	22181.4	1/18/24	11:14 AM	XFM_OH:A 25 12907	0.02354	3.18E-06	7,394
1762526	1/13/24	8:01 AM	MERIDIAN-PILKINGTON	40	3382	135268	1/15/24	4:22 PM	XFM_UG:B 75 144120	0.14355	4.24E-05	3,382
1810820	1/13/24	8:01 AM	MERIDIAN-PILKINGTON	11	4569	50261.75	1/16/24	12:10 PM	XFM_UG:B 75 144120	0.05334	1.17E-05	4,569
1762530	1/13/24	8:01 AM	BETHANY-SPRINGVILLE	57	1538	87653.65	1/14/24	9:39 AM	FUSE_OH:B1116C-38 / ABC / 65 A	0.09302	6.05E-05	1,538
1811692	1/13/24	8:01 AM	BETHANY-SPRINGVILLE	7	4786	33499.2	1/16/24	3:46 PM	XFM_OH:C 15 133579	0.03555	7.43E-06	4,786
1762738	1/13/24	8:02 AM	SHERIDAN-EAST	114	348	39672	1/13/24	1:50 PM	SC-RECL:20038	0.0421	1.21E-04	348
1799404	1/13/24	8:02 AM	TEKTRONIX-SHANNON	8	3321	26567.33	1/15/24	3:23 PM	XFM_UG:B 50 71435	0.02819	8.49E-06	3,321
1799400	1/13/24	8:02 AM	TEKTRONIX-SHANNON	4	2867	11466.47	1/15/24	7:48 AM	XFM_UG:ABC 1000 105357	0.01217	4.24E-06	2,867
1762523	1/13/24	8:03 AM	MULTNOMAH-MULTNOMAH 13	2	2047	4093.833	1/14/24	6:10 PM	SP:3505 SW VESTA ST	0.00434	2.12E-06	2,047
1812219	1/13/24	8:04 AM	BETHANY-BURTON	1	3222	3222	1/15/24	1:46 PM	SP:9403 NW MURDOCK ST	0.00342	1.06E-06	3,222
1812683	1/13/24	8:04 AM	BETHANY-BURTON	1	3222	3222	1/15/24	1:46 PM	SP:9230 NW HOPEDALE CT	0.00342	1.06E-06	3,222
1813201	1/13/24	8:04 AM	BETHANY-BURTON	1	3222	3222	1/15/24	1:46 PM	SP:8738 NW BENSON ST	0.00342	1.06E-06	3,222
1808150	1/13/24	8:04 AM	BETHANY-BURTON	1	3222	3222	1/15/24	1:46 PM	SP:2722 NW 81ST PL	0.00342	1.06E-06	3,222
1761531	1/13/24	8:04 AM	BETHANY-LAIDLAW	1492	3222	4807224	1/15/24	1:46 PM	SC-RECL:1043	5.10161	1.58E-03	3,222
1762989	1/13/24	8:06 AM	GLENCULLEN-SUNSET	18	5952	107144.7	1/17/24	11:18 AM	SP:5105 SW 50TH AVE	0.11371	1.91E-05	5,952
1762642	1/13/24	8:07 AM	WEST PORTLAND-PACIFIC	171	3340	571219.8	1/15/24	3:48 PM	FUSE_OH:D1129C-903 / A / 100 A	0.6062	1.81E-04	3,340
1799040	1/13/24	8:08 AM	BOONES FERRY-LAKE GROVE	4	4857	19426.2	1/16/24	5:05 PM	SP:2063 RIDGEWOOD RD	0.02062	4.24E-06	4,857
1786506	1/13/24	8:10 AM	HOGAN NORTH-SALQUIST	4	1624	6496.533	1/14/24	11:14 AM	SP:100 NE WILLIAMS RD	0.00689	4.24E-06	1,624
1809492	1/13/24	8:10 AM	CEDAR HILLS-SHOPPING CENTER	18	6487	116766	1/17/24	8:17 PM	XFM_OH:C 25 52476	0.12392	1.91E-05	6,487
1809493	1/13/24	8:10 AM	CEDAR HILLS-SHOPPING CENTER	1	4227	4227.15	1/16/24	6:37 AM	SP:3737 SW 87th Ave Apt 22	0.00449	1.06E-06	4,227
1810110	1/13/24	8:10 AM	CEDAR HILLS-SHOPPING CENTER	33	3755	123918.9	1/15/24	10:45 PM	SP:8665 SW Canyon Ln Apt 22	0.13151	3.50E-05	3,755
1809495	1/13/24	8:10 AM	CEDAR HILLS-SHOPPING CENTER	18	3671	66072.9	1/15/24	9:21 PM	XFM_OH:B 75 5271	0.07012	1.91E-05	3,671
1809485	1/13/24	8:10 AM	CEDAR HILLS-SHOPPING CENTER	27	3671	99108.9	1/15/24	9:21 PM	XFM_OH:B 100 737	0.10518	2.87E-05	3,671
1802392	1/13/24	8:10 AM	CEDAR HILLS-SHOPPING CENTER	372	3015	1121735	1/15/24	10:25 AM	FUSE_OH:C1111A-18528 / ABC / 65 A	1.19043	3.95E-04	3,015
1762652	1/13/24	8:10 AM	CEDAR HILLS-SYLVAN	1395	2998	2951147	1/15/24	10:08 AM	SC-RECL:1526	3.13187	1.48E-03	2,116
1762865	1/13/24	8:15 AM	REEDVILLE-AUGUSTA	567	3263	1850149	1/15/24	2:38 PM	FUSE_OH:C1107C-3426 / ABC / 100 A	1.96345	6.02E-04	3,263
1764845	1/13/24	8:16 AM	GARDEN HOME-MCKAY	89	6610	588285.6	1/17/24	10:26 PM	SP:5724 SW ORCHID CT	0.62431	9.45E-05	6,610
1764581	1/13/24	8:16 AM	GARDEN HOME-MCKAY	1346	1763	2372796	1/14/24	1:39 PM	SW_OHLB:2375	2.5181	1.43E-03	1,763
1762733	1/13/24	8:18 AM	HARBORTON-BURLINGTON	2	2964	5927.333	1/15/24	9:42 AM	XFM_OH:C 15 17854 A 15 15875	0.00629	2.12E-06	2,964

**Attachment A Summary  
of Outages 5 hours and longer PGE Service Territory  
January 13-20, 2024**

Outage #	Outage Date	Outage Time	Feeder Name	Customers Affected	Duration	Customer Minutes	Return Date	Return Time	Interrupt Location	SAIDI	SAIFI	CAIDI
1762792	1/13/24	8:19 AM	GLENDOVEER-NORTHEAST	2	4823	9645.6	1/16/24	4:42 PM	SP:3410 NE 151ST AVE	0.01024	2.12E-06	4,823
1820149	1/13/24	8:20 AM	BETHANY-LAIDLAW	42	6411	269262	1/17/24	7:11 PM	FUSE_OH:B1121B-276 / BC / 100 A	0.28575	4.46E-05	6,411
1820658	1/13/24	8:20 AM	SANDY-SANDY 13	8	5899	47193.73	1/17/24	10:39 AM	XFM_UG:B 25 82625	0.05008	8.49E-06	5,899
1807388	1/13/24	8:21 AM	DENNY-EAST	9	4857	43713	1/16/24	5:18 PM	FUSE_OH:C1123C-1050 / ABC / 100 A	0.04639	9.55E-06	4,857
1808673	1/13/24	8:21 AM	DENNY-EAST	39	4857	189410.7	1/16/24	5:17 PM	FUSE_OH:C1123C-1050 / ABC / 100 A	0.20101	4.14E-05	4,857
1786395	1/13/24	8:22 AM	SPRINGBROOK-ZIMRI	378	1816	686548.8	1/14/24	2:38 PM	SC-RECL:9099	0.72859	4.01E-04	1,816
1786394	1/13/24	8:22 AM	SPRINGBROOK-ZIMRI	169	1816	306949.1	1/14/24	2:38 PM	SW_OHLB:9099	0.32575	1.79E-04	1,816
1786393	1/13/24	8:22 AM	SPRINGBROOK-ZIMRI	54	519	28042.2	1/13/24	5:01 PM	RECL:5499	0.02976	5.73E-05	519
1764248	1/13/24	8:22 AM	SPRINGBROOK-ZIMRI	27	515	13880.43	1/13/24	4:57 PM	SW_OHLB:3969	0.01473	2.87E-05	514
1782828	1/13/24	8:23 AM	GARDEN HOME-MCKAY	120	4751	570166	1/16/24	3:35 PM	TRIP_SAVER:C1123D-3756 / A / 100 A	0.60508	1.27E-04	4,751
1825934	1/13/24	8:23 AM	GARDEN HOME-MCKAY	7	6318	44226.93	1/17/24	5:42 PM	SP:7827 SW BIRDSHILL CT	0.04694	7.43E-06	6,318
1827129	1/13/24	8:23 AM	GARDEN HOME-MCKAY	14	6311	88348.4	1/17/24	5:34 PM	XFM_OH:A 10 26886	0.09376	1.49E-05	6,311
1814364	1/13/24	8:23 AM	GARDEN HOME-MCKAY	25	4885	122112.9	1/16/24	5:48 PM	XFM_UG:C 75 100192	0.12959	2.65E-05	4,885
1819503	1/13/24	8:23 AM	GALES CREEK-GALES CREEK 13	1	4885	4884.517	1/16/24	5:48 PM	SP:18890 NW RACCOON LN	0.00518	1.06E-06	4,885
1796893	1/13/24	8:23 AM	GARDEN HOME-MCKAY	264	4885	1289512	1/16/24	5:48 PM	FUSE_OH:C1123D-454 / B / 100 A	1.36848	2.80E-04	4,885
1787179	1/13/24	8:23 AM	GARDEN HOME-MCKAY	11	4651	51165.77	1/16/24	1:55 PM	XFM_OH:B 37.5 2110	0.0543	1.17E-05	4,651
1779802	1/13/24	8:23 AM	MULTNOMAH-13176	1	1755	1755.05	1/14/24	1:39 PM	SP:5623 SW ASH CREEK LN	0.00186	1.06E-06	1,755
1762981	1/13/24	8:25 AM	ORIENT-BARLOW	224	3086	691349.9	1/15/24	11:51 AM	FUSE_OH:D1407A-2060 / ABC / 65 A	0.73369	2.38E-04	3,086
1762746	1/13/24	8:25 AM	RAMAPO-GILBERT	20	4229	84577	1/16/24	6:54 AM	XFM_OH:A 50 2395	0.08976	2.12E-05	4,229
1762936	1/13/24	8:26 AM	RALEIGH HILLS-MONTCLAIR	78	6278	489698.3	1/17/24	5:04 PM	TRIP_SAVER:C1114D-3701 / C / 65 A	0.51969	8.28E-05	6,278
1779869	1/13/24	8:30 AM	ORIENT-BARLOW	88	2274	200129.6	1/14/24	10:24 PM	FUSE_OH:D1408B-2062 / ABC / 65 A	0.21239	9.34E-05	2,274
1805825	1/13/24	8:30 AM	RAMAPO-GILBERT	192	4710	904400	1/16/24	3:01 PM	FUSE_OH:D1212B-1483 / AB / 65 A	0.95978	2.04E-04	4,710
1762973	1/13/24	8:31 AM	HOGAN SOUTH-PAROPA	1	4500	4500.333	1/16/24	11:31 AM	SP:4619 SE 5TH ST	0.00478	1.06E-06	4,500
1814076	1/13/24	8:31 AM	GARDEN HOME-METZGER	203	3997	811347	1/16/24	3:08 AM	FUSE_OH:C1125D-1512 / BC / 65 A	0.86103	2.15E-04	3,997
1777400	1/13/24	8:32 AM	BOONES FERRY-WEMBLEY PARK	17	2893	49184.97	1/15/24	8:45 AM	XFM_OH:A 50 36413	0.0522	1.80E-05	2,893
1765060	1/13/24	8:32 AM	BOONES FERRY-WEMBLEY PARK	554	3382	309200.6	1/15/24	4:54 PM	OH3P_ABC_336 KCM_AAC 107444.1002494	0.32814	5.88E-04	558
1802142	1/13/24	8:36 AM	SANDY-362ND	169	3433	580247.4	1/15/24	5:49 PM	FUSE_OH:D2421C-2177 / B / 40 A	0.61578	1.79E-04	3,433
1762983	1/13/24	8:36 AM	SANDY-362ND	1190	2188	2401015	1/14/24	9:04 PM	SC-RECL:9027	2.54805	1.26E-03	2,018
1802060	1/13/24	8:36 AM	SANDY-362ND	1190	3043	1837041	1/15/24	11:19 AM	SC-RECL:9027	1.94954	1.26E-03	1,544
1808232	1/13/24	8:36 AM	SANDY-362ND	1190	3433	1497359	1/15/24	5:49 PM	SC-RECL:9027	1.58905	1.26E-03	1,258
1763090	1/13/24	8:36 AM	SANDY-362ND	1	3332	3332.433	1/15/24	4:09 PM	XFM_OH:B 15 111419	0.00354	1.06E-06	3,332
1801315	1/13/24	8:38 AM	WELCHES-ZIG ZAG	2	3324	6648.367	1/15/24	4:02 PM	XFM_UG:C 15 42819	0.00706	2.12E-06	3,324
1801186	1/13/24	8:38 AM	WELCHES-ZIG ZAG	2	2724	5448.933	1/15/24	6:02 AM	XFM_OH:B 25 95900	0.00578	2.12E-06	2,724
1801138	1/13/24	8:38 AM	WELCHES-ZIG ZAG	6	2636	15816.5	1/15/24	4:34 AM	FUSE_OH:D3713D-573 / B / 15 A	0.01679	6.37E-06	2,636
1801218	1/13/24	8:38 AM	WELCHES-ZIG ZAG	1	2632	2632.333	1/15/24	4:30 AM	SP:RD 29 LOT 35	0.00279	1.06E-06	2,632
1801125	1/13/24	8:38 AM	WELCHES-ZIG ZAG	1	2631	2631.2	1/15/24	4:29 AM	SP:RD 30B LOT 4	0.00279	1.06E-06	2,631
1801227	1/13/24	8:38 AM	WELCHES-ZIG ZAG	1	2629	2628.583	1/15/24	4:26 AM	SP:76567 E Road 30	0.00279	1.06E-06	2,629
1801193	1/13/24	8:38 AM	WELCHES-ZIG ZAG	2	2592	5184.133	1/15/24	3:50 AM	XFM_OH:A 50 2681 C 15 36433	0.0055	2.12E-06	2,592
1801121	1/13/24	8:38 AM	WELCHES-ZIG ZAG	1	2588	2588.333	1/15/24	3:46 AM	SP:26960 E ARLIE MITCHELL	0.00275	1.06E-06	2,588
1801189	1/13/24	8:38 AM	WELCHES-ZIG ZAG	1	2587	2587.35	1/15/24	3:45 AM	SP:26716 E HENRY CRK	0.00275	1.06E-06	2,587
1801103	1/13/24	8:38 AM	WELCHES-ZIG ZAG	1	2586	2585.8	1/15/24	3:43 AM	SP:26781 E HENRY CREEK RD	0.00274	1.06E-06	2,586
1801211	1/13/24	8:38 AM	WELCHES-ZIG ZAG	2	2367	4734.333	1/15/24	12:05 AM	XFM_OH:B 10 61936	0.00502	2.12E-06	2,367
1801220	1/13/24	8:38 AM	WELCHES-ZIG ZAG	2	2364	4728.933	1/15/24	12:02 AM	XFM_OH:B 25 151640	0.00502	2.12E-06	2,364
1801132	1/13/24	8:38 AM	WELCHES-ZIG ZAG	1	2364	2364	1/15/24	12:02 AM	XFM_OH:B 15 56810	0.00251	1.06E-06	2,364
1801203	1/13/24	8:38 AM	WELCHES-ZIG ZAG	3	2362	7084.6	1/14/24	11:59 PM	XFM_OH:B 15 42074	0.00752	3.18E-06	2,362
1801097	1/13/24	8:38 AM	WELCHES-ZIG ZAG	1	2354	2353.767	1/14/24	11:51 PM	SP:RD 20 LOT 26_1	0.0025	1.06E-06	2,354



**Attachment A Summary  
of Outages 5 hours and longer PGE Service Territory  
January 13-20, 2024**

Outage #	Outage Date	Outage Time	Feeder Name	Customers Affected	Duration	Customer Minutes	Return Date	Return Time	Interrupt Location	SAIDI	SAIFI	CAIDI
1801782	1/13/24	8:39 AM	WELCHES-WELCHES 13	975	2959	2884960	1/15/24	9:58 AM	SC-RECL:8863	3.06163	1.03E-03	2,959
1763104	1/13/24	8:40 AM	HOGAN SOUTH-WALLULA	38	3619	137506.8	1/15/24	8:59 PM	XFM_OH:A 50 23562	0.14593	4.03E-05	3,619
1763123	1/13/24	8:41 AM	DENNY-EAST	4	6031	24125.2	1/17/24	1:12 PM	XFM_OH:A 50 4367	0.0256	4.24E-06	6,031
1814670	1/13/24	8:42 AM	CEDAR HILLS-SHOPPING CENTER	1	4795	4795	1/16/24	4:37 PM	SP:9720 SW MELNORE ST	0.00509	1.06E-06	4,795
1763094	1/13/24	8:42 AM	GLENDOVEER-13597	1	3322	3322.217	1/15/24	4:04 PM	SP:13051 SE SALMON ST	0.00353	1.06E-06	3,322
1763145	1/13/24	8:42 AM	CLACKAMAS-TOLBERT	2	1850	3700.567	1/14/24	3:32 PM	XFM_OH:C 50 122233	0.00393	2.12E-06	1,850
1827799	1/13/24	8:42 AM	CEDAR HILLS-SHOPPING CENTER	8	6053	48424.13	1/17/24	1:35 PM	XFM_OH:B 50 132039	0.05139	8.49E-06	6,053
1817436	1/13/24	8:44 AM	CEDAR HILLS-SHOPPING CENTER	1	4960	4960	1/16/24	7:24 PM	SP:3030 SW UNDERWOOD DR	0.00526	1.06E-06	4,960
1763136	1/13/24	8:44 AM	ROCK CREEK-FOREST PARK	310	2034	630534.8	1/14/24	6:38 PM	RECL:8477	0.66915	3.29E-04	2,034
1801032	1/13/24	8:44 AM	ROCK CREEK-FOREST PARK	5	3401	17002.83	1/15/24	5:25 PM	FUSE_OH:B1108A-1972 / A / 25 A	0.01804	5.31E-06	3,401
1800820	1/13/24	8:44 AM	ROCK CREEK-FOREST PARK	21	3621	76045.9	1/15/24	9:05 PM	FUSE_OH:B1109C-253 / B / 25 A	0.0807	2.23E-05	3,621
1763226	1/13/24	8:45 AM	EASTPORT-PLAZA	19	2203	41856.05	1/14/24	9:28 PM	FUSE_OH:D1216B-329 / ABC / 100 A	0.04442	2.02E-05	2,203
1763405	1/13/24	8:45 AM	RALEIGH HILLS-MONTCLAIR	28	3038	85054.2	1/15/24	11:23 AM	FUSE_OH:C1114D-9014 / AC / 40 A	0.09026	2.97E-05	3,038
1771530	1/13/24	8:45 AM	BEAVERTON-ALLEN	2902	1605	4658581	1/14/24	11:30 AM	SC-BKR:BEAVERTON R130	4.94386	3.08E-03	1,605
1820762	1/13/24	8:45 AM	SANDY-SANDY 13	9	6114	55021.95	1/17/24	2:39 PM	FUSE_OH:D2517C-880 / C / 25 A	0.05839	9.55E-06	6,114
1761786	1/13/24	8:45 AM	SANDY-SANDY 13	363	4912	1781816	1/16/24	6:37 PM	RECL:9552	1.89093	3.85E-04	4,909
1798096	1/13/24	8:45 AM	SANDY-SANDY 13	18	4641	83536.2	1/16/24	2:06 PM	FUSE_OH:D2518B-123 / A / 40 A	0.08865	1.91E-05	4,641
1808978	1/13/24	8:45 AM	SANDY-SANDY 13	54	3597	194224.5	1/15/24	8:42 PM	RECL:1827	0.20612	5.73E-05	3,597
1798054	1/13/24	8:45 AM	SANDY-SANDY 13	13	3257	42345.77	1/15/24	3:03 PM	FUSE_OH:D2507D-929 / ABC / Solid	0.04494	1.38E-05	3,257
1798097	1/13/24	8:45 AM	SANDY-SANDY 13	1	2122	2121.917	1/14/24	8:07 PM	SP:41610 SE BACON CREEK LN	0.00225	1.06E-06	2,122
1787193	1/13/24	8:45 AM	SANDY-SANDY 13	16	1833	29335.73	1/14/24	3:19 PM	FUSE_OH:D2507D-1875 / C / 40 A	0.03113	1.70E-05	1,833
1778569	1/13/24	8:45 AM	SANDY-SANDY 13	187	1830	342185.1	1/14/24	3:15 PM	SW_OHLB:1622	0.36314	1.98E-04	1,830
1779596	1/13/24	8:45 AM	SANDY-SANDY 13	2	1010	2020.567	1/14/24	1:35 AM	XFM_UG:ABC 150 33666	0.00214	2.12E-06	1,010
1796734	1/13/24	8:45 AM	BETHANY-LAIDLAW	5	6634	33168.42	1/17/24	11:19 PM	SP:11631 NW LAIDLAW RD	0.0352	5.31E-06	6,634
1797783	1/13/24	8:45 AM	CORNELL-BLUFFS	2	6634	13267.3	1/17/24	11:19 PM	SP:10640 NW LAIDLAW RD	0.01408	2.12E-06	6,634
1795255	1/13/24	8:45 AM	CORNELL-BLUFFS	4	6060	24239.8	1/17/24	1:45 PM	SP:10835 SW WASHINGTON ST	0.02572	4.24E-06	6,060
1795135	1/13/24	8:45 AM	CORNELL-BLUFFS	15	3293	49389	1/15/24	3:38 PM	XFM_UG:B 75 33083	0.05241	1.59E-05	3,293
1801768	1/13/24	8:45 AM	CORNELL-BLUFFS	2	3279	6558.967	1/15/24	3:25 PM	XFM_OH:C 25 9659	0.00696	2.12E-06	3,279
1807184	1/13/24	8:45 AM	CORNELL-BLUFFS	26	3271	85055.53	1/15/24	3:17 PM	XFM_UG:B 167 32040	0.09026	2.76E-05	3,271
1794900	1/13/24	8:45 AM	CORNELL-BLUFFS	1524	1790	2728519	1/14/24	2:36 PM	SW_UGLB:8622	2.89561	1.62E-03	1,790
1763142	1/13/24	8:46 AM	KELLY BUTTE-BINNSMEAD	1	1976	1975.8	1/14/24	5:42 PM	SP:8014 SE Madison St	0.0021	1.06E-06	1,976
1785802	1/13/24	8:47 AM	WEST PORTLAND-PACIFIC	66	4803	317013.4	1/16/24	4:50 PM	SW_OHLB:3792	0.33643	7.00E-05	4,803
1785803	1/13/24	8:47 AM	WEST PORTLAND-PACIFIC	1867	3301	6162065	1/15/24	3:48 PM	SC-RECL:8607	6.53942	1.98E-03	3,301
1763435	1/13/24	8:47 AM	WEST PORTLAND-PACIFIC	768	373	286566.4	1/13/24	3:00 PM	SC-BKR:WEST PORTLAND R166	0.30412	8.15E-04	373
1794829	1/13/24	8:48 AM	OSWEGO-PALATINE	7	10674	74716.6	1/20/24	6:42 PM	XFM_OH:C 50 70566	0.07929	7.4E-06	10,674
1763433	1/13/24	8:49 AM	KELLY BUTTE-BINNSMEAD	1	754	753.8667	1/13/24	9:23 PM	SP:3143 SE 92nd Ave	0.0008	1.06E-06	754
1806672	1/13/24	8:50 AM	WEST PORTLAND-PACIFIC	1	3298	3297.95	1/15/24	3:48 PM	SP:3930 SW HUBER ST	0.0035	1.06E-06	3,298
1813564	1/13/24	8:50 AM	GARDEN HOME-MCKAY	2	11681	19045.48	1/21/24	11:31 AM	SP:7045 SW 77TH AVE	0.02021	2.12E-06	9,523
1797414	1/13/24	8:50 AM	GARDEN HOME-MCKAY	29	3579	103787.6	1/15/24	8:29 PM	FUSE_OH:C1124C-4242 / AB / 100 A	0.11014	3.08E-05	3,579
1763828	1/13/24	8:51 AM	GLENCOE-GLISAN	1534	452	612677.7	1/13/24	4:23 PM	SW_OHLB:3493	0.6502	1.63E-03	399
1765961	1/13/24	8:52 AM	CORNELL-BLUFFS	1	3305	3304.633	1/15/24	3:56 PM	SP:11460 NW JERICHO RD	0.00351	1.06E-06	3,305
1795084	1/13/24	8:52 AM	CORNELL-BLUFFS	448	3304	1480409	1/15/24	3:56 PM	FUSE_OH:B1134D-44 / ABC / 100 A	1.57107	4.75E-04	3,304
1809829	1/13/24	8:52 AM	CORNELL-BLUFFS	16	3304	52864	1/15/24	3:56 PM	FUSE_OH:B1134A-995 / C / 25 A_1	0.0561	1.70E-05	3,304
1810287	1/13/24	8:52 AM	CORNELL-BLUFFS	1	3304	3304	1/15/24	3:56 PM	SP:1613 NW JOLIE PL	0.00351	1.06E-06	3,304
1763486	1/13/24	8:52 AM	SPRINGBROOK-ZIMRI	1	455	455.1	1/13/24	4:27 PM	SP:3205 NE ZIMRI DR	0.00048	1.06E-06	455
1809913	1/13/24	8:52 AM	CORNELL-BLUFFS	11	4412	48535.48	1/16/24	10:25 AM	FUSE_OH:B1134A-995 / C / 25 A	0.05151	1.17E-05	4,412

**Attachment A Summary  
of Outages 5 hours and longer PGE Service Territory  
January 13-20, 2024**

Outage #	Outage Date	Outage Time	Feeder Name	Customers Affected	Duration	Customer Minutes	Return Date	Return Time	Interrupt Location	SAIDI	SAIFI	CAIDI
1763576	1/13/24	8:55 AM	DUNNS CORNER-DUNNS CORNER 13	2	914	1828.867	1/14/24	12:09 AM	XFM_UG:A 25 50977	0.00194	2.12E-06	914
1763743	1/13/24	8:57 AM	MURRAYHILL-TEAL	1	623	623.1333	1/13/24	7:20 PM	SP:14765 SW CARLSBAD DR	0.00066	1.06E-06	623
1762946	1/13/24	8:58 AM	CEDAR HILLS-SYLVAN	449	5925	2660325	1/17/24	11:43 AM	FUSE_OH:C1111C-4220 / ABC / 100 A	2.82324	4.76E-04	5,925
1763760	1/13/24	8:59 AM	RALEIGH HILLS-MONTCLAIR	3	6232	18696.9	1/17/24	4:52 PM	XFM_OH:C 50 70828	0.01984	3.18E-06	6,232
1774892	1/13/24	9:00 AM	PLEASANT VALLEY-PLEASANT 13	23	4265	98091.93	1/16/24	8:05 AM	FUSE_OH:D1332C-918 / A / 25 A	0.1041	2.44E-05	4,265
1763763	1/13/24	9:00 AM	ROCKWOOD-ROCKWOOD 13	1	2023	2022.567	1/14/24	6:43 PM	SP:1223 NE 187TH WAY	0.00215	1.06E-06	2,023
1764074	1/13/24	9:01 AM	RALEIGH HILLS-MONTCLAIR	7	6103	42721.7	1/17/24	2:44 PM	SP:5790 SW SPRUCE AVE	0.04534	7.43E-06	6,103
1763770	1/13/24	9:01 AM	RALEIGH HILLS-MONTCLAIR	223	6103	1360976	1/17/24	2:44 PM	FUSE_OH:C1114D-10031 / AC / 65 A	1.44432	2.37E-04	6,103
1762380	1/13/24	9:01 AM	PENINSULA PARK-PENINSULA PARK 1	9	2021	18191.55	1/14/24	6:43 PM	XFM_OH:A 25 49494	0.01931	9.55E-06	2,021
1763778	1/13/24	9:03 AM	CEDAR HILLS-LEAHY	2	2003	4005.733	1/14/24	6:26 PM	SP:10265 NW CORNELL RD_1	0.00425	2.12E-06	2,003
1872865	1/13/24	9:08 AM	SYLVAN-BARNES	608	8701	2725985	1/19/24	10:09 AM	SW_OHLB:1713	2.89292	6.45E-04	4,484
1764039	1/13/24	9:08 AM	SYLVAN-BARNES	9	4867	43806.75	1/16/24	6:15 PM	XFM_OH:C 50 125890	0.04649	9.55E-06	4,867
1764048	1/13/24	9:09 AM	WEST PORTLAND-NORTH	20	2104	42072.33	1/14/24	8:13 PM	XFM_OH:A 25 34407	0.04465	2.12E-05	2,104
1814531	1/13/24	9:09 AM	WEST PORTLAND-NORTH	7	6076	42534.68	1/17/24	2:25 PM	XFM_OH:A 25 34407	0.04514	7.43E-06	6,076
1764073	1/13/24	9:15 AM	ARLETA-52ND	1	2848	2847.767	1/15/24	8:42 AM	SP:3721 SE HENRY ST	0.00302	1.06E-06	2,848
1764217	1/13/24	9:16 AM	TOWN CENTER-SUNNYBROOK	940	2140	2011396	1/14/24	8:55 PM	FUSE_UG:D1234C-34 / ABC / 200 A	2.13457	9.98E-04	2,140
1814077	1/13/24	9:19 AM	GARDEN HOME-METZGER	4	3950	15798.4	1/16/24	3:08 AM	XFM_OH:B 25 40048	0.01677	4.24E-06	3,950
1764844	1/13/24	9:19 AM	BRIGHTWOOD-NORTH BANK	1	2253	2252.967	1/14/24	10:51 PM	SP:60095 E Marmot Rd	0.00239	1.06E-06	2,253
1814066	1/13/24	9:19 AM	GARDEN HOME-METZGER	1	3955	3955.1	1/16/24	3:14 AM	FUSE_OH:C1125D-1593 / B / 40 A	0.0042	1.06E-06	3,955
1766139	1/13/24	9:19 AM	BRIGHTWOOD-NORTH BANK	40	2252	90073.33	1/14/24	10:51 PM	SC-BKR:BRIGHTWOOD R110	0.09559	4.24E-05	2,252
1764085	1/13/24	9:20 AM	GARDEN HOME-METZGER	1	2295	2294.533	1/14/24	11:35 PM	SP:6605 SW ALFRED ST	0.00244	1.06E-06	2,295
1809532	1/13/24	9:21 AM	WEST PORTLAND-PACIFIC	28	6352	177856	1/17/24	7:13 PM	FUSE_OH:D1131A-7404 / BC / 65 A	0.18875	2.97E-05	6,352
1764214	1/13/24	9:24 AM	MIDWAY-POWELLHURST	43	2883	123955.4	1/15/24	9:27 AM	FUSE_OH:D1211B-1388 / C / 65 A	0.13155	4.56E-05	2,883
1863786	1/13/24	9:25 AM	WEST PORTLAND-PACIFIC	121	11767	1423807	1/21/24	1:32 PM	FUSE_OH:D1131A-4788 / BC / 100 A	1.511	1.28E-04	11,767
1765093	1/13/24	9:25 AM	WEST PORTLAND-PACIFIC	2	4551	9101.267	1/16/24	1:15 PM	SP:10811 SW 64TH AVE	0.00966	2.12E-06	4,551
1760594	1/13/24	9:25 AM	WEST PORTLAND-PACIFIC	5	3263	16316.83	1/15/24	3:48 PM	XFM_OH:A 25 58981	0.01732	5.31E-06	3,263
1764198	1/13/24	9:25 AM	SANDY-WILDCAT	1	971	970.6667	1/14/24	1:35 AM	SP:37558 Sockeye St	0.00103	1.06E-06	971
1866903	1/13/24	9:25 AM	CEDAR HILLS-LEAHY	82	8869	719639	1/19/24	1:14 PM	SW_OHLB:2787	0.76371	8.70E-05	8,776
1834520	1/13/24	9:25 AM	CEDAR HILLS-LEAHY	755	9183	5335489	1/19/24	6:28 PM	SC-RECL:7385	5.66222	8.01E-04	7,067
1832625	1/13/24	9:25 AM	CEDAR HILLS-LEAHY	1223	8799	8402116	1/19/24	12:04 PM	SC-RECL:9972	8.91664	1.30E-03	6,870
1764579	1/13/24	9:26 AM	TOWN CENTER-SUNNYBROOK	8	2102	16816	1/14/24	8:28 PM	XFM_UG:B 50 63824	0.01785	8.49E-06	2,102
1764258	1/13/24	9:26 AM	TOWN CENTER-VALLEY VIEW	24	2170	52070.4	1/14/24	9:36 PM	XFM_UG:B 50 21801	0.05526	2.55E-05	2,170
1764499	1/13/24	9:26 AM	TOWN CENTER-VALLEY VIEW	1	360	359.5333	1/13/24	3:26 PM	SP:SE SUNNYSIDE RD	0.00038	1.06E-06	360
1764241	1/13/24	9:27 AM	GLENCULLEN-SUNSET	136	4644	631631.6	1/16/24	2:52 PM	FUSE_OH:D1117C-384 / AB / 100 A	0.67031	1.44E-04	4,644
1764548	1/13/24	9:28 AM	SYLVAN-BARNES	65	3304	214727.5	1/15/24	4:32 PM	FUSE_OH:C1101A-2115 / C / 40 A_1	0.22788	6.90E-05	3,304
1764267	1/13/24	9:28 AM	SELLWOOD-KELLOGG PARK	7	1448	10133.32	1/14/24	9:36 AM	XFM_OH:B 25 45655	0.01075	7.43E-06	1,448
1764494	1/13/24	9:29 AM	WEST PORTLAND-PACIFIC	1	3259	3258.767	1/15/24	3:48 PM	SP:10708 SW 41ST AVE	0.00346	1.06E-06	3,259
1765972	1/13/24	9:30 AM	CENTENNIAL-TREELAND	491	837	303946.4	1/13/24	11:26 PM	SW_OHLB:1479	0.32256	5.21E-04	619
1764591	1/13/24	9:31 AM	LENTS-NORTH	2	1648	3295.933	1/14/24	12:59 PM	SP:10360 SE Raymond St	0.0035	2.12E-06	1,648
1805353	1/13/24	9:34 AM	CEDAR HILLS-SHOPPING CENTER	1	2123	2123	1/14/24	8:57 PM	SP:3331 SW GARDEN VIEW AVE	0.00225	1.06E-06	2,123
1805306	1/13/24	9:34 AM	CEDAR HILLS-SHOPPING CENTER	1	2123	2123	1/14/24	8:57 PM	SP:2840 SW GARDEN VIEW PL	0.00225	1.06E-06	2,123
1807566	1/13/24	9:34 AM	CEDAR HILLS-SHOPPING CENTER	74	5945	439909	1/17/24	12:39 PM	FUSE_OH:C1111D-2310 / ABC / 100 A	0.46685	7.85E-05	5,945
1798770	1/13/24	9:34 AM	BEAVERTON-WEST SLOPE	77	4863	374424.1	1/16/24	6:37 PM	TRIP_SAVER:C1110C-4705 / A / 65 A	0.39735	8.17E-05	4,863
1809541	1/13/24	9:34 AM	CEDAR HILLS-SHOPPING CENTER	13	3534	45936.58	1/15/24	8:27 PM	XFM_UG:B 75 5701	0.04875	1.38E-05	3,534
1764600	1/13/24	9:34 AM	BEAVERTON-WEST SLOPE	19	3128	59438.97	1/15/24	1:43 PM	XFM_UG:C 100 4984	0.06308	2.02E-05	3,128
1813935	1/13/24	9:35 AM	CANYON-23RD	7	3374	23620.57	1/15/24	5:50 PM	XFM_OH:B 25 32883	0.02507	7.43E-06	3,374

**Attachment A Summary  
of Outages 5 hours and longer PGE Service Territory  
January 13-20, 2024**

Outage #	Outage Date	Outage Time	Feeder Name	Customers Affected	Duration	Customer Minutes	Return Date	Return Time	Interrupt Location	SAIDI	SAIFI	CAIDI
1764756	1/13/24	9:35 AM	CANYON-23RD	3	3313	9940.1	1/15/24	4:49 PM	XFM_OH:B 25 73389	0.01055	3.18E-06	3,313
1778603	1/13/24	9:35 AM	CANYON-23RD	148	3106	459697.9	1/15/24	1:21 PM	FUSE_OH:A1132D-61 / A / 100 A	0.48785	1.57E-04	3,106
1813934	1/13/24	9:35 AM	CANYON-23RD	2	3313	6626.633	1/15/24	4:49 PM	FUSE_OH:D1106A-8493 / B / 6 A	0.00703	2.12E-06	3,313
1764927	1/13/24	9:37 AM	EASTPORT-PLAZA	1	1643	1643	1/14/24	1:00 PM	SP:3920 SE 92ND AVE	0.00174	1.06E-06	1,643
1764751	1/13/24	9:38 AM	HOGAN NORTH-LINKS	1	1902	1901.967	1/14/24	5:20 PM	SP:31923 CROWN POINT HWY	0.00202	1.06E-06	1,902
1764802	1/13/24	9:38 AM	GLENCULLEN-SUNSET	2	3578	7155.5	1/15/24	9:16 PM	SP:4016 SW SEYMOUR CT	0.00759	2.12E-06	3,578
1800338	1/13/24	9:39 AM	RALEIGH HILLS-DOGWOOD	61	4755	290034.7	1/16/24	4:53 PM	FUSE_OH:C1114A-2096 / AC / 40 A	0.3078	6.47E-05	4,755
1811397	1/13/24	9:40 AM	CORNELL-BLUFFS	7	5557	38901.45	1/17/24	6:17 AM	XFM_OH:A 50 132768 B 25 145830	0.04128	7.43E-06	5,557
1800259	1/13/24	9:40 AM	RALEIGH HILLS-DOGWOOD	430	6241	2683802	1/17/24	5:42 PM	FUSE_OH:C1113B-18 / ABC / 100 A	2.84815	4.56E-04	6,241
1764933	1/13/24	9:42 AM	MIDWAY-POWELLHURST	240	4437	1064880	1/16/24	11:39 AM	FUSE_OH:D1212B-7844 / ABC / 100 A	1.13009	2.55E-04	4,437
1765097	1/13/24	9:42 AM	WEST PORTLAND-NORTH	170	3802	646393.8	1/16/24	1:04 AM	FUSE_OH:C1136B-5972 / ABC / 100 A	0.68598	1.80E-04	3,802
1811393	1/13/24	9:43 AM	CORNELL-BLUFFS	107	7209	771329.1	1/18/24	9:51 AM	FUSE_OH:B1135C-1036 / BC / 100 A	0.81856	1.14E-04	7,209
1814061	1/13/24	9:43 AM	CORNELL-BLUFFS	1	3413	3413	1/15/24	6:36 PM	SP:11000 NW COPELAND ST	0.00362	1.06E-06	3,413
1764919	1/13/24	9:43 AM	GARDEN HOME-METZGER	22	7501	165022.7	1/18/24	2:44 PM	FUSE_OH:C1125B-2402 / A / 25 A	0.17513	2.33E-05	7,501
1768129	1/13/24	9:43 AM	GARDEN HOME-METZGER	81	7733	626356.8	1/18/24	6:36 PM	FUSE_OH:C1125C-360 / C / 100 A	0.66471	8.60E-05	7,733
1832628	1/13/24	9:43 AM	CEDAR HILLS-LEAHY	3	9166	27498.05	1/19/24	6:30 PM	XFM_OH:A 15 15608	0.02918	3.18E-06	9,166
1832632	1/13/24	9:43 AM	CEDAR HILLS-LEAHY	10	7558	75577.83	1/18/24	3:41 PM	XFM_OH:A 25 145280	0.08021	1.06E-05	7,558
1833058	1/13/24	9:43 AM	CEDAR HILLS-LEAHY	10	7558	75577.83	1/18/24	3:41 PM	XFM_OH:A 25 145280	0.08021	1.06E-05	7,558
1831026	1/13/24	9:44 AM	CEDAR HILLS-LEAHY	1	9321	9321	1/19/24	9:05 PM	SP:9200 SW MORRISON ST	0.00989	1.06E-06	9,321
1828896	1/13/24	9:44 AM	CEDAR HILLS-LEAHY	30	9087	272618.5	1/19/24	5:11 PM	TRIP_SAVER:C1102A-3566 / A / 25 A	0.28931	3.18E-05	9,087
1812783	1/13/24	9:44 AM	CEDAR HILLS-LEAHY	82	8780	719988.7	1/19/24	12:04 PM	FUSE_OH:C1102A-3012 / AC / 100 A	0.76408	8.70E-05	8,780
1812202	1/13/24	9:44 AM	CEDAR HILLS-LEAHY	10	8780	87803.17	1/19/24	12:04 PM	FUSE_OH:C1102A-4480 / A / 10 A	0.09318	1.06E-05	8,780
1831430	1/13/24	9:44 AM	CEDAR HILLS-LEAHY	339	8780	2976420	1/19/24	12:04 PM	FUSE_OH:C1102A-17247 / AB / 100 A_1	3.15869	3.60E-04	8,780
1832627	1/13/24	9:44 AM	CEDAR HILLS-LEAHY	18	7519	135336.9	1/18/24	3:02 PM	FUSE_OH:B1135D-2465 / A / 40 A	0.14362	1.91E-05	7,519
1782606	1/13/24	9:44 AM	CEDAR HILLS-LEAHY	104	7380	767520	1/18/24	12:44 PM	FUSE_OH:C1102A-17247 / AB / 100 A_1	0.81452	1.10E-04	7,380
1782648	1/13/24	9:44 AM	CEDAR HILLS-LEAHY	104	7380	767520	1/18/24	12:44 PM	FUSE_OH:C1102A-17247 / AB / 100 A_1	0.81452	1.10E-04	7,380
1809271	1/13/24	9:44 AM	CORNELL-BLUFFS	12	6309	75708	1/17/24	6:53 PM	TRIP_SAVER:B1135A-932 / C / 25 A	0.08034	1.27E-05	6,309
1814355	1/13/24	9:44 AM	CEDAR HILLS-LEAHY	12	5993	71919.6	1/17/24	1:37 PM	FUSE_OH:C1101B-2964 / B / 6 A	0.07632	1.27E-05	5,993
1796577	1/13/24	9:44 AM	CORNELL-BLUFFS	58	4434	257164.3	1/16/24	11:37 AM	FUSE_OH:B1134A-643 / A / 100 A	0.27291	6.16E-05	4,434
1813043	1/13/24	9:44 AM	CORNELL-BLUFFS	1	3412	3412	1/15/24	6:36 PM	SP:10500 NW FLOTOMA DR	0.00362	1.06E-06	3,412
1811565	1/13/24	9:44 AM	CORNELL-BLUFFS	1	3412	3412	1/15/24	6:36 PM	SP:10655 NW FLOTOMA DR	0.00362	1.06E-06	3,412
1812434	1/13/24	9:44 AM	CORNELL-BLUFFS	1	3412	3412	1/15/24	6:36 PM	SP:10242 NW ALPENGLOW WAY	0.00362	1.06E-06	3,412
1786265	1/13/24	9:44 AM	CORNELL-BLUFFS	89	6209	552583.2	1/17/24	5:12 PM	TRIP_SAVER:B1135A-929 / A / 65 A	0.58642	9.45E-05	6,209
1764985	1/13/24	9:46 AM	WEST PORTLAND-PACIFIC	124	4950	613781.4	1/16/24	8:15 PM	FUSE_OH:D1131A-4788 / BC / 100 A	0.65137	1.32E-04	4,950
1765073	1/13/24	9:46 AM	CENTENNIAL-CENTENNIAL 13	2	4199	8398.533	1/16/24	7:45 AM	SP:1820 SE 176TH AVE	0.00891	2.12E-06	4,199
1765072	1/13/24	9:47 AM	BORING-CITY	176	3191	531040.3	1/15/24	2:57 PM	SC-RECL:20492	0.56356	1.87E-04	3,017
1767025	1/13/24	9:47 AM	GARDEN HOME-MCKAY	100	3575	357506.7	1/15/24	9:22 PM	FUSE_OH:C1124D-1088 / ABC / 100 A	0.3794	1.06E-04	3,575
1805656	1/13/24	9:47 AM	BRIGHTWOOD-BRIGHTWOOD 13	29	6014	174411.3	1/17/24	2:01 PM	FUSE_OH:D2623D-126 / B / 40 A	0.18509	3.08E-05	6,014
1802511	1/13/24	9:47 AM	BRIGHTWOOD-BRIGHTWOOD 13	129	3414	440369.5	1/15/24	6:41 PM	SC-RECL:2307	0.46734	1.37E-04	3,414
1802650	1/13/24	9:47 AM	BRIGHTWOOD-BRIGHTWOOD 13	2	3203	6406.8	1/15/24	3:10 PM	XFM_OH:A 50 36486	0.0068	2.12E-06	3,203
1765993	1/13/24	9:47 AM	BRIGHTWOOD-BRIGHTWOOD 13	898	2184	1961516	1/14/24	10:11 PM	SC-BKR:BRIGHTWOOD R106	2.08164	9.53E-04	2,184
1766929	1/13/24	9:50 AM	WEST PORTLAND-NORTH	43	4497	193382.5	1/16/24	12:47 PM	FUSE_OH:C1136B-5983 / C / 65 A	0.20522	4.56E-05	4,497
1813715	1/13/24	9:50 AM	WEST PORTLAND-NORTH	17	4497	76453.53	1/16/24	12:47 PM	XFM_UG:C 50 140586	0.08114	1.80E-05	4,497
1813767	1/13/24	9:50 AM	WEST PORTLAND-NORTH	43	4497	193382.5	1/16/24	12:47 PM	FUSE_OH:C1136B-5983 / C / 65 A	0.20522	4.56E-05	4,497
1817021	1/13/24	9:50 AM	WEST PORTLAND-NORTH	24	4487	107682	1/16/24	12:36 PM	FUSE_OH:C1136B-5983 / C / 10 A	0.11428	2.55E-05	4,487
1833687	1/13/24	9:50 AM	ARLETA-HAROLD	1	7570	7569.967	1/18/24	4:00 PM	SP:6322 SE WOODSTOCK BLVD	0.00803	1.06E-06	7,570

**Attachment A Summary  
of Outages 5 hours and longer PGE Service Territory  
January 13-20, 2024**

Outage #	Outage Date	Outage Time	Feeder Name	Customers Affected	Duration	Customer Minutes	Return Date	Return Time	Interrupt Location	SAIDI	SAIFI	CAIDI
1832587	1/13/24	9:50 AM	BLUE LAKE-SUNDIAL	1	7562	7561.933	1/18/24	3:52 PM	SP:NE CROWN POINT HWY (JORDAN RD)	0.00803	1.06E-06	7,562
1832076	1/13/24	9:50 AM	RUBY-CAR LINE	1	7406	7406.283	1/18/24	1:16 PM	SP:210 NE 199TH AVE	0.00786	1.1E-06	7,406
1828103	1/13/24	9:50 AM	WELCHES-ZIG ZAG	23	7291	167692.6	1/18/24	11:21 AM	SP:RD 35 LOT 141	0.17796	2.44E-05	7,291
1797756	1/13/24	9:50 AM	CORNELL-BLUFFS	14	4588	64230.83	1/16/24	2:18 PM	FUSE_OH:B1127C-2128 / C / 65 A	0.06816	1.49E-05	4,588
1765949	1/13/24	9:52 AM	DENNY-WEST	1	561	561.2	1/13/24	7:13 PM	SP:6670 SW LOMBARD AVE	0.0006	1.06E-06	561
1765167	1/13/24	9:52 AM	DENNY-WEST	374	560	209440	1/13/24	7:12 PM	FUSE_OH:C1122B-1466 / ABC / 100 A	0.22227	3.97E-04	560
1811923	1/13/24	9:52 AM	SYLVAN-PATTON	53	6127	324706.3	1/17/24	3:58 PM	FUSE_OH:D1107A-305 / B / 40 A	0.34459	5.62E-05	6,127
1811876	1/13/24	9:52 AM	SYLVAN-PATTON	68	6122	416323.2	1/17/24	3:54 PM	FUSE_OH:D1107C-7679 / C / 100 A	0.44182	7.22E-05	6,122
1812148	1/13/24	9:52 AM	SYLVAN-PATTON	8	4427	35415.07	1/16/24	11:39 AM	SP:6615 SW CANYON LN	0.03758	8.49E-06	4,427
1786613	1/13/24	9:52 AM	SYLVAN-PATTON	43	7359	316457.1	1/18/24	12:31 PM	FUSE_OH:D1107A-305 / B / 40 A	0.33584	4.56E-05	7,359
1812145	1/13/24	9:52 AM	SYLVAN-PATTON	5	4427	22134.33	1/16/24	11:39 AM	SP:6611 SW CANYON LN	0.02349	5.31E-06	4,427
1814850	1/13/24	9:52 AM	SYLVAN-PATTON	16	6280	100474.1	1/17/24	6:31 PM	XFM_OH:A 37.5 5135	0.10663	1.70E-05	6,280
1812263	1/13/24	9:52 AM	SYLVAN-PATTON	1	4418	4417.883	1/16/24	11:30 AM	SP:6616 SW CANYON LN	0.00469	1.06E-06	4,418
1812695	1/13/24	9:52 AM	SYLVAN-PATTON	2	4418	8835.767	1/16/24	11:30 AM	XFM_OH:A 15 26340	0.00938	2.12E-06	4,418
1814592	1/13/24	9:52 AM	GARDEN HOME-MCKAY	1	4418	4417.883	1/16/24	11:30 AM	SP:8150 SW GLENCREEK CT	0.00469	1.06E-06	4,418
1765181	1/13/24	9:52 AM	SYLVAN-PATTON	13	4938	64188.37	1/16/24	8:10 PM	XFM_OH:A 50 152375	0.06812	1.38E-05	4,938
1765140	1/13/24	9:53 AM	GARDEN HOME-MCKAY	163	4427	721671.6	1/16/24	11:40 AM	FUSE_OH:C1124D-1085 / ABC / 65 A	0.76587	1.73E-04	4,427
1765305	1/13/24	9:55 AM	DUNNS CORNER-DUNNS CORNER 13	1	1659	1659	1/14/24	1:34 PM	FUSE_OH:D1532C-35 / C / 6 A	0.00176	1.06E-06	1,659
1771140	1/13/24	9:56 AM	GARDEN HOME-METZGER	178	7539	1341877	1/18/24	3:35 PM	FUSE_OH:C1125B-4387 / ABC / 100 A	1.42405	1.89E-04	7,539
1832323	1/13/24	9:56 AM	RALEIGH HILLS-OLESON	138	7494	1034133	1/18/24	2:50 PM	FUSE_OH:C1112D-11 / BC / 100 A	1.09746	1.46E-04	7,494
1765238	1/13/24	9:56 AM	GARDEN HOME-METZGER	5	6088	30440.92	1/17/24	3:25 PM	XFM_OH:C 25 10769	0.03231	5.31E-06	6,088
1798167	1/13/24	9:56 AM	GARDEN HOME-METZGER	44	4325	190300.7	1/16/24	10:01 AM	FUSE_OH:D1119B-1224 / C / 25 A	0.20195	4.67E-05	4,325
1804838	1/13/24	9:56 AM	GARDEN HOME-METZGER	144	3370	485220	1/15/24	6:06 PM	FUSE_OH:D1119B-3703 / ABC / 100 A	0.51493	1.53E-04	3,370
1798329	1/13/24	9:56 AM	GARDEN HOME-METZGER	852	2747	1037931	1/15/24	7:44 AM	SC-RECL:2824	1.10149	9.04E-04	1,218
1796648	1/13/24	9:57 AM	BRIGHTWOOD-BRIGHTWOOD 13	82	4476	367040.2	1/16/24	12:33 PM	FUSE_OH:D2622C-88 / B / 200 A	0.38952	8.70E-05	4,476
1817746	1/13/24	9:58 AM	BRIGHTWOOD-BRIGHTWOOD 13	8	6316	50527.73	1/17/24	7:13 PM	FUSE_OH:D2622B-223 / B / 10 A	0.05362	8.49E-06	6,316
1767944	1/13/24	9:58 AM	CORNELL-SALTZMAN	20	5794	115874.3	1/17/24	10:31 AM	SP:12505 NW COLEMAN DR	0.12297	2.12E-05	5,794
1814582	1/13/24	9:58 AM	GARDEN HOME-MCKAY	1	5794	5793.717	1/17/24	10:31 AM	SP:7835 SW 82ND AVE	0.00615	1.06E-06	5,794
1804557	1/13/24	9:58 AM	GARDEN HOME-MCKAY	1	5794	5793.717	1/17/24	10:31 AM	SP:7160 SW 84TH AVE	0.00615	1.06E-06	5,794
1804600	1/13/24	9:58 AM	GARDEN HOME-MCKAY	1	5794	5793.717	1/17/24	10:31 AM	SP:7820 SW 88TH AVE	0.00615	1.06E-06	5,794
1803471	1/13/24	9:58 AM	GARDEN HOME-MCKAY	2	5794	11587.43	1/17/24	10:31 AM	XFM_OH:C 25 154805	0.0123	2.12E-06	5,794
1805699	1/13/24	9:58 AM	BRIGHTWOOD-BRIGHTWOOD 13	4	5788	23152.87	1/17/24	10:26 AM	FUSE_OH:D2620C-277 / C / 6 A	0.02457	4.24E-06	5,788
1804166	1/13/24	9:58 AM	BRIGHTWOOD-BRIGHTWOOD 13	62	4341	269150.3	1/16/24	10:19 AM	FUSE_OH:D2524D-1858 / BC / 40 A	0.28563	6.58E-05	4,341
1798368	1/13/24	9:58 AM	GARDEN HOME-METZGER	1	4098	4098	1/16/24	6:16 AM	SP:7105 SW GARDEN HOME RD APT 29	0.00435	1.06E-06	4,098
1765894	1/13/24	9:59 AM	HEMLOCK-FREMONT	7	3265	22852.32	1/15/24	4:23 PM	XFM_OH:C 37.5 4227	0.02425	7.43E-06	3,265
1765870	1/13/24	10:01 AM	GARDEN HOME-MCKAY	1	6504	6504.383	1/17/24	10:26 PM	SP:5612 SW DOLPH DR	0.0069	1.06E-06	6,504
1765948	1/13/24	10:04 AM	BOONES FERRY-LAKE GROVE	4	4987	19947.6	1/16/24	9:11 PM	SP:4720 FIRWOOD RD	0.02117	4.24E-06	4,987
1765962	1/13/24	10:04 AM	OSWEGO-PALATINE	47	8925	419487.5	1/19/24	2:49 PM	FUSE_OH:D1135B-1865 / C / 40 A	0.44518	4.99E-05	8,925
1874264	1/13/24	10:04 AM	OSWEGO-PALATINE	7	10243	71703.8	1/20/24	12:48 PM	XFM_OH:C 50 31087	0.07609	7.43E-06	10,243
1838993	1/13/24	10:04 AM	OSWEGO-PALATINE	47	8925	419482.8	1/19/24	2:49 PM	FUSE_OH:D1135B-1865 / C / 40 A	0.44517	4.99E-05	8,925
1805853	1/13/24	10:04 AM	LENTS-NORTH	1	3458	3458.25	1/15/24	7:43 PM	SP:10950 SE SCHILLER ST	0.00367	1.06E-06	3,458
1805852	1/13/24	10:04 AM	LENTS-NORTH	1	3113	3112.6	1/15/24	1:57 PM	SP:10708 SE SCHILLER ST	0.0033	1.06E-06	3,113
1765952	1/13/24	10:04 AM	LENTS-NORTH	57	2889	164679.7	1/15/24	10:13 AM	FUSE_OH:D1215B-2906 / A / 100 A	0.17476	6.05E-05	2,889
1766140	1/13/24	10:04 AM	DURHAM-BONITA	646	1832	1183192	1/14/24	4:36 PM	SC-BKR:DURHAM R486	1.25565	6.86E-04	1,832
1792322	1/13/24	10:05 AM	MULTNOMAH-13177	49	5965	292285	1/17/24	1:30 PM	TRIP_SAVER:D1120A-114 / A / 40 A	0.31018	5.20E-05	5,965
1765975	1/13/24	10:05 AM	MOLALLA-MARQUAM	3	7626	22877.25	1/18/24	5:11 PM	FUSE_OH:D7214A-40 / A / 10 A	0.02428	3.18E-06	7,626

**Attachment A Summary  
of Outages 5 hours and longer PGE Service Territory  
January 13-20, 2024**

Outage #	Outage Date	Outage Time	Feeder Name	Customers Affected	Duration	Customer Minutes	Return Date	Return Time	Interrupt Location	SAIDI	SAIFI	CAIDI
1787730	1/13/24	10:05 AM	MULTNOMAH-13177	4	6639	26557.27	1/18/24	12:45 AM	SP:3531 SW IOWA ST	0.02818	4.24E-06	6,639
1765977	1/13/24	10:05 AM	MULTNOMAH-13181	1	5965	5964.9	1/17/24	1:30 PM	SP:6404 SW 35TH AVE	0.00633	1.06E-06	5,965
1800316	1/13/24	10:06 AM	RALEIGH HILLS-DOGWOOD	93	7502	697706.2	1/18/24	3:08 PM	TRIP_SAVER:C1114A-4128 / C / 65 A	0.74043	9.87E-05	7,502
1765959	1/13/24	10:06 AM	BRIGHTWOOD-NORTH BANK	5	4773	23866.92	1/16/24	5:39 PM	SP:58425 E MARMOT RD	0.02533	5.31E-06	4,773
1766031	1/13/24	10:07 AM	CORNELL-SALTZMAN	1	7294	7293.517	1/18/24	11:41 AM	SP:12925 NW WESTLAWN TER	0.00774	1.1E-06	7,294
1766032	1/13/24	10:07 AM	HOGAN NORTH-LINKS	1	1840	1840.483	1/14/24	4:48 PM	XFM_UG:C 25 81880	0.00195	1.06E-06	1,840
1766038	1/13/24	10:08 AM	RALEIGH HILLS-OLESON	144	3706	533601.6	1/15/24	11:53 PM	FUSE_OH:D1107D-1625 / ABC / 65 A	0.56628	1.53E-04	3,706
1807606	1/13/24	10:09 AM	BEAVERTON-WEST SLOPE	57	4819	274680.2	1/16/24	6:27 PM	TRIP_SAVER:C1110C-4705 / A / 65 A	0.2915	6.05E-05	4,819
1794797	1/13/24	10:09 AM	MULTNOMAH-13177	61	2737	166975.3	1/15/24	7:46 AM	FUSE_OH:D1120A-1954 / ABC / 100 A	0.1772	6.47E-05	2,737
1766040	1/13/24	10:09 AM	BEAVERTON-WEST SLOPE	57	7707	439315.2	1/18/24	6:37 PM	TRIP_SAVER:C1110C-4705 / A / 65 A	0.46622	6.05E-05	7,707
1795394	1/13/24	10:10 AM	BEAVERTON-ALLEN	223	4325	964475	1/16/24	10:15 AM	FUSE_OH:C1115C-830 / ABC / 65 A	1.02354	2.37E-04	4,325
1766034	1/13/24	10:10 AM	GARDEN HOME-MCKAY	1	6513	6512.65	1/17/24	10:43 PM	SP:5437 SW DOLPH CT	0.00691	1.06E-06	6,513
1766072	1/13/24	10:10 AM	KELLY BUTTE-BINNSMEAD	83	1892	157045.7	1/14/24	5:42 PM	TRIP_SAVER:D1204B-78 / C / 65 A	0.16666	8.81E-05	1,892
1766091	1/13/24	10:10 AM	KELLY BUTTE-BINNSMEAD	2	2849	5697.867	1/15/24	9:39 AM	SP:8536 SE MORRISON ST	0.00605	2.12E-06	2,849
1881792	1/13/24	10:10 AM	GLENCULLEN-SUNSET	1	13174	13173.93	1/22/24	1:44 PM	SP:5131 SW 38TH PL_2	0.01398	1.06E-06	13,174
1881793	1/13/24	10:10 AM	GLENCULLEN-SUNSET	7	12113	84792.17	1/21/24	8:03 PM	XFM_UG:A 25 68941	0.08998	7.43E-06	12,113
1878769	1/13/24	10:10 AM	GLENCULLEN-SUNSET	1	11803	11802.77	1/21/24	2:53 PM	SP:4425 SW IOWA ST	0.01253	1.06E-06	11,803
1878749	1/13/24	10:10 AM	GLENCULLEN-SUNSET	25	11566	289138.8	1/21/24	10:56 AM	SP:5131 SW 38TH PL_2	0.30684	2.65E-05	11,566
1878752	1/13/24	10:10 AM	GLENCULLEN-SUNSET	19	11565	219735.6	1/21/24	10:55 AM	XFM_UG:A 167 2564	0.23319	2.02E-05	11,565
1830154	1/13/24	10:10 AM	GARDEN HOME-METZGER	34	7569	257355.1	1/18/24	4:19 PM	TRIP_SAVER:C1113D-2419 / B / 40 A	0.27311	3.61E-05	7,569
1811032	1/13/24	10:10 AM	GLENCULLEN-SUNSET	49	7163	350987	1/18/24	9:33 AM	FUSE_OH:D1116C-2410 / C / 25 A	0.37248	5.20E-05	7,163
1811210	1/13/24	10:10 AM	GLENCULLEN-SUNSET	5	6295	31475.83	1/17/24	7:05 PM	SP:4620 SW BEAVERTON HILLSDALE HWY	0.0334	5.31E-06	6,295
1811232	1/13/24	10:10 AM	GLENCULLEN-SUNSET	1	4544	4544.033	1/16/24	1:54 PM	SP:4401 SW VERMONT ST	0.00482	1.06E-06	4,544
1809605	1/13/24	10:10 AM	GLENCULLEN-SUNSET	56	4295	240543.3	1/16/24	9:45 AM	FUSE_OH:D1117C-244 / C / 100 A	0.25527	5.94E-05	4,295
1787715	1/13/24	10:10 AM	GLENCULLEN-SUNSET	65	4262	277041.9	1/16/24	9:12 AM	FUSE_OH:D1117C-4426 / A / 100 A	0.29401	6.90E-05	4,262
1809552	1/13/24	10:10 AM	GLENCULLEN-SUNSET	126	4225	532291.2	1/16/24	8:35 AM	FUSE_OH:D1118D-5799 / AC / 100 A	0.56489	1.34E-04	4,225
1811209	1/13/24	10:10 AM	GLENCULLEN-SUNSET	2	4191	8381.5	1/16/24	8:01 AM	XFM_OH:C 25 99109	0.00889	2.12E-06	4,191
1811256	1/13/24	10:10 AM	GLENCULLEN-SUNSET	1	4185	4184.667	1/16/24	7:55 AM	SP:6200 SW 45TH AVE	0.00444	1.06E-06	4,185
1768120	1/13/24	10:10 AM	GLENCULLEN-SUNSET	2369	3383	7916549	1/15/24	6:33 PM	BKR:GLENCULLEN R112	8.40134	2.51E-03	3,342
1771436	1/13/24	10:12 AM	GLENDOVEER-NORTHEAST	36	3378	121618.2	1/15/24	6:30 PM	FUSE_OH:A1226D-2258 / AB / 65 A	0.12907	3.82E-05	3,378
1766119	1/13/24	10:12 AM	ESTACADA-NORTH FORK	13	3086	40123.2	1/15/24	1:39 PM	FUSE_OH:D3435D-1813 / C / 40 A	0.04258	1.38E-05	3,086
1793416	1/13/24	10:15 AM	RALEIGH HILLS-MONTCLAIR	782	1944	1520286	1/14/24	6:39 PM	SC-BKR:RALEIGH HILLS R114	1.61338	8.30E-04	1,944
1793504	1/13/24	10:15 AM	MULTNOMAH-13181	17	4643	78939.22	1/16/24	3:39 PM	XFM_OH:A 50 153005	0.08377	1.80E-05	4,643
1764604	1/13/24	10:16 AM	GLENCOE-GLISAN	1	350	349.8667	1/13/24	4:05 PM	SP:807 SE 53RD AVE	0.00037	1.06E-06	350
1804223	1/13/24	10:18 AM	RALEIGH HILLS-DOGWOOD	1	4962	4962	1/16/24	9:00 PM	SP:7507 SW WESTMOOR WAY	0.00527	1.06E-06	4,962
1772829	1/13/24	10:18 AM	PROGRESS-GREENBURG	2	1358	2715.967	1/14/24	8:56 AM	SP:9145 SW BORDERS ST	0.00288	2.12E-06	1,358
1766694	1/13/24	10:18 AM	KELLY BUTTE-MALL 205	19	3596	68319.25	1/15/24	10:14 PM	FUSE_OH:D1203A-9588 / A / 25 A	0.0725	2.02E-05	3,596
1847832	1/13/24	10:19 AM	CEDAR HILLS-ST VINCENT	158	4721	745918	1/16/24	5:00 PM	FUSE_OH:C1102A-4 / A / Solid	0.7916	1.68E-04	4,721
1766722	1/13/24	10:19 AM	SYLVAN-BARNES	20	4785	95698.67	1/16/24	6:04 PM	FUSE_OH:C1101A-92 / ABC / Solid	0.10156	2.12E-05	4,785
1773720	1/13/24	10:19 AM	CEDAR HILLS-ST VINCENT	218	4721	1029091	1/16/24	5:00 PM	SW_UGLB:5030	1.09211	2.31E-04	4,721
1820370	1/13/24	10:19 AM	CEDAR HILLS-ST VINCENT	1	6617	6616.767	1/18/24	12:36 AM	SP:9955 SW BROOKSIDE DR	0.00702	1.06E-06	6,617
1812028	1/13/24	10:20 AM	GLENDOVEER-13599	28	4512	126344.9	1/16/24	1:32 PM	XFM_UG:A 50 31683	0.13408	2.97E-05	4,512
1810303	1/13/24	10:20 AM	WEST PORTLAND-PACIFIC	2	7632	15263.3	1/18/24	5:32 PM	XFM_OH:C 10 12103	0.0162	2.12E-06	7,632
1787275	1/13/24	10:22 AM	BEAVERTON-NORTHWEST	42	737	30945.6	1/13/24	10:39 PM	FUSE_OH:C1116A-3422 / ABC / 65 A	0.03284	4.46E-05	737
1796432	1/13/24	10:24 AM	DURHAM-BONITA	12	4401	52817.6	1/16/24	11:45 AM	XFM_OH:C 50 133397	0.05605	1.27E-05	4,401
1786675	1/13/24	10:27 AM	SANDY-BLUFF	447	4150	1855028	1/16/24	7:37 AM	FUSE_OH:D2414D-515 / ABC / 65 A	1.96863	4.74E-04	4,150

**Attachment A Summary  
of Outages 5 hours and longer PGE Service Territory  
January 13-20, 2024**

Outage #	Outage Date	Outage Time	Feeder Name	Customers Affected	Duration	Customer Minutes	Return Date	Return Time	Interrupt Location	SAIDI	SAIFI	CAIDI
1786762	1/13/24	10:27 AM	DUNNS CORNER-KELSO	1	2462	2462.283	1/15/24	3:29 AM	SP:15585 ADAMS AVE	0.00261	1.06E-06	2,462
1801088	1/13/24	10:27 AM	SANDY-BLUFF	89	2032	180874.7	1/14/24	8:19 PM	SW_OHLB:2299	0.19195	9.45E-05	2,032
1785831	1/13/24	10:27 AM	SANDY-BLUFF	58	1975	114531.6	1/14/24	7:22 PM	OH3P_ABC_795 KCM_AAC 215302.1456223	0.12155	6.16E-05	1,975
1766960	1/13/24	10:27 AM	SANDY-BLUFF	1511	462	521930.5	1/13/24	6:09 PM	SC-BKR:SANDY R204	0.55389	1.60E-03	345
1767108	1/13/24	10:27 AM	WELCHES-ZIG ZAG	9	1992	17931.6	1/14/24	7:40 PM	FUSE_OH:D3703B-74 / AC / 25 A	0.01903	9.55E-06	1,992
1766785	1/13/24	10:29 AM	TEKTRONIX-MEADOW	286	3522	1007244	1/15/24	9:10 PM	FUSE_OH:C1109A-4849 / ABC / 100 A	1.06893	3.04E-04	3,522
1766905	1/13/24	10:29 AM	RALEIGH HILLS-MONTCLAIR	11	2933	32263.73	1/15/24	11:23 AM	XFM_OH:C 50 132586	0.03424	1.17E-05	2,933
1766790	1/13/24	10:30 AM	RALEIGH HILLS-MONTCLAIR	2	3024	6048.367	1/15/24	12:54 PM	SP:8995 SW WOODSIDE DR	0.00642	2.12E-06	3,024
1799497	1/13/24	10:32 AM	SUMMIT-GOVERNMENT CAMP	28	4552	127444.3	1/16/24	2:23 PM	XFM_UG:A 50 64957	0.13525	2.97E-05	4,552
1817993	1/13/24	10:32 AM	SUMMIT-GOVERNMENT CAMP	102	4509	459940.1	1/16/24	1:41 PM	FUSE_OH:D38.514C-59 / AC / 40 A	0.48811	1.08E-04	4,509
1817996	1/13/24	10:32 AM	SUMMIT-GOVERNMENT CAMP	13	4509	58614.18	1/16/24	1:41 PM	XFM_UG:ABC 300 31603	0.0622	1.38E-05	4,509
1818001	1/13/24	10:32 AM	SUMMIT-GOVERNMENT CAMP	4	4508	18032.33	1/16/24	1:40 PM	XFM_UG:C 50 38717	0.01914	4.24E-06	4,508
1799473	1/13/24	10:32 AM	SUMMIT-GOVERNMENT CAMP	21	4507	94647.7	1/16/24	1:39 PM	FUSE_OH:D38.523B-41 / C / 25 A	0.10044	2.23E-05	4,507
1817998	1/13/24	10:32 AM	SUMMIT-GOVERNMENT CAMP	6	4507	27040.4	1/16/24	1:39 PM	XFM_UG:C 25 74181	0.0287	6.37E-06	4,507
1817991	1/13/24	10:32 AM	SUMMIT-GOVERNMENT CAMP	24	4506	108140	1/16/24	1:38 PM	FUSE_OH:D38.514C-75 / B / 40 A	0.11476	2.55E-05	4,506
1816796	1/13/24	10:32 AM	SUMMIT-GOVERNMENT CAMP	69	4384	302492.6	1/16/24	11:36 AM	FUSE_OH:D38.523A-81 / C / 40 A	0.32102	7.32E-05	4,384
1801924	1/13/24	10:32 AM	SUMMIT-SUMMIT 13	25	3469	86726.25	1/15/24	8:21 PM	SC-RECL:3171	0.09204	2.65E-05	3,469
1805424	1/13/24	10:32 AM	SUMMIT-SUMMIT 13	2	2800	5600	1/15/24	9:12 AM	XFM_OH:B 10 14670	0.00594	2.12E-06	2,800
1801925	1/13/24	10:32 AM	SUMMIT-SUMMIT 13	74	2798	207085.3	1/15/24	9:10 AM	SC-RECL:1655	0.21977	7.85E-05	2,798
1801982	1/13/24	10:32 AM	SUMMIT-SUMMIT 13	1	2451	2451.417	1/15/24	3:23 AM	XFM_UG:B 25 115456	0.0026	1.06E-06	2,451
1798428	1/13/24	10:32 AM	SUMMIT-SUMMIT 13	191	2058	393023.9	1/14/24	8:50 PM	SC-BKR:SUMMIT R104	0.41709	2.03E-04	2,058
1801970	1/13/24	10:32 AM	SUMMIT-SUMMIT 13	33	2058	67901.35	1/14/24	8:50 PM	FUSE_OH:D38.523B-197 / ABC / 40 A	0.07206	3.50E-05	2,058
1798429	1/13/24	10:32 AM	SUMMIT-MEADOWS	40	1849	73943.33	1/14/24	5:20 PM	SC-BKR:SUMMIT R106	0.07847	4.24E-05	1,849
1798427	1/13/24	10:32 AM	SUMMIT-GOVERNMENT CAMP	493	1836	905164.4	1/14/24	5:08 PM	SC-BKR:SUMMIT R102	0.96059	5.23E-04	1,836
1767101	1/13/24	10:33 AM	NEWBERG-NORTH COLLEGE	25	786	19642.92	1/13/24	11:38 PM	FUSE_OH:C3205C-708 / A / 40 A	0.02085	2.65E-05	786
1766947	1/13/24	10:33 AM	TEKTRONIX-MEADOW	15	2888	43318.25	1/15/24	10:40 AM	XFM_OH:B 75 1233	0.04597	1.59E-05	2,888
1766981	1/13/24	10:34 AM	SANDY-WILDCAT	2	901	1802.367	1/14/24	1:35 AM	XFM_UG:C 15 39318 A 25 48489	0.00191	2.12E-06	901
1766769	1/13/24	10:35 AM	BOONES FERRY-KRUSE	126	1857	233935.8	1/14/24	5:31 PM	FUSE_OH:D2107A-72 / BC / 65 A	0.24826	1.34E-04	1,857
1778254	1/13/24	10:36 AM	WELCHES-WELCHES 13	1883	2022	3778402	1/14/24	8:18 PM	SC-BKR:WELCHES R308	4.00978	2.00E-03	2,007
1778277	1/13/24	10:36 AM	WELCHES-ZIG ZAG	1494	1985	2964868	1/14/24	7:40 PM	SC-BKR:WELCHES R112	3.14643	1.59E-03	1,985
1767948	1/13/24	10:36 AM	SANDY-BLUFF	2	1966	3932.133	1/14/24	7:22 PM	SP:38008 MARCELLA CT	0.00417	2.12E-06	1,966
1763120	1/13/24	10:36 AM	SANDY-BLUFF	1	453	453	1/13/24	6:09 PM	SP:18052 SEAMAN ST	0.00048	1.06E-06	453
1767169	1/13/24	10:36 AM	SANDY-WILDCAT	1	454	453.5667	1/13/24	6:09 PM	XFM_OH:C 25 136442	0.00048	1.06E-06	454
1786754	1/13/24	10:36 AM	DUNNS CORNER-KELSO	5	2455	12276.92	1/15/24	3:31 AM	XFM_UG:B 50 65866	0.01303	5.31E-06	2,455
1766943	1/13/24	10:36 AM	HOGAN SOUTH-WALLULA	1	3503	3503.017	1/15/24	8:59 PM	SP:2070 NW 1ST ST	0.00372	1.06E-06	3,503
1767409	1/13/24	10:36 AM	SANDY-WILDCAT	13	1100	14293.93	1/14/24	4:55 AM	XFM_UG:C 50 70330	0.01517	1.38E-05	1,100
1766956	1/13/24	10:36 AM	KELLY BUTTE-FAIRLAWN	2	4543	9085.133	1/16/24	2:19 PM	SP:9004 SE HARRISON ST	0.00964	2.12E-06	4,543
1824031	1/13/24	10:38 AM	LENTS-HAPPY VALLEY	58	5722	331857.6	1/17/24	9:59 AM	XFM_UG:ABC 300 1472	0.35218	6.16E-05	5,722
1816165	1/13/24	10:38 AM	LENTS-HAPPY VALLEY	50	4305	215271.7	1/16/24	10:23 AM	XFM_UG:ABC 300 1338	0.22845	5.31E-05	4,305
1816176	1/13/24	10:38 AM	LENTS-HAPPY VALLEY	43	4305	185122.9	1/16/24	10:23 AM	XFM_UG:ABC 300 1335	0.19646	4.56E-05	4,305
1801000	1/13/24	10:38 AM	LENTS-HAPPY VALLEY	342	4183	1430603	1/16/24	8:21 AM	XFM_UG:ABC 300 1313	1.51821	3.63E-04	4,183
1767818	1/13/24	10:38 AM	NEWBERG-CHEHALEM	70	345	24115	1/13/24	4:23 PM	RECL:1971	0.02559	7.43E-05	345
1786464	1/13/24	10:38 AM	RAMAPO-GILBERT	13	4357	56642.95	1/16/24	11:15 AM	SP:3512 SE 160TH AVE	0.06011	1.38E-05	4,357
1767458	1/13/24	10:39 AM	GLENCULLEN-SUNSET	76	1485	112843.5	1/14/24	11:23 AM	FUSE_OH:D1117C-1958 / AB / 65 A	0.11975	8.07E-05	1,485
1791566	1/13/24	10:39 AM	SANDY-WILDCAT	629	939	588804.4	1/14/24	2:18 AM	SW_OHLB:3375	0.62486	6.68E-04	936
1815714	1/13/24	10:40 AM	SANDY-WILDCAT	510	5872	2994720	1/17/24	12:32 PM	FUSE_OH:D2413C-3223 / ABC / 100 A	3.17811	5.41E-04	5,872

**Attachment A Summary  
of Outages 5 hours and longer PGE Service Territory  
January 13-20, 2024**

Outage #	Outage Date	Outage Time	Feeder Name	Customers Affected	Duration	Customer Minutes	Return Date	Return Time	Interrupt Location	SAIDI	SAIFI	CAIDI
1787494	1/13/24	10:41 AM	MULTNOMAH-13177	36	2870	103336.2	1/15/24	10:31 AM	FUSE_OH:D1120A-10713 / A / 65 A	0.10966	3.82E-05	2,870
1768034	1/13/24	10:41 AM	MERIDIAN-PILKINGTON	12	4633	55594	1/16/24	3:54 PM	XFM_UG:C 100 11540	0.059	1.27E-05	4,633
1768033	1/13/24	10:41 AM	MERIDIAN-PILKINGTON	12	4605	55262	1/16/24	3:26 PM	XFM_OH:C 50 132468	0.05865	1.27E-05	4,605
1767942	1/13/24	10:41 AM	SYLVAN-BARNES	24	1786	42867.2	1/14/24	4:27 PM	XFM_UG:C 100 3756	0.04549	2.55E-05	1,786
1768235	1/13/24	10:41 AM	HOGAN NORTH-BRIGADOON	4	2681	10722.4	1/15/24	7:22 AM	XFM_OH:B 10 27796	0.01138	4.24E-06	2,681
1768236	1/13/24	10:41 AM	PLEASANT VALLEY-PLEASANT 13	4	1356	5424.467	1/14/24	9:18 AM	FUSE_OH:D1318D-4340 / A / 10 A	0.00576	4.24E-06	1,356
1768239	1/13/24	10:41 AM	PLEASANT VALLEY-PLEASANT 13	1	1356	1356.05	1/14/24	9:18 AM	XFM_OH:A 15 29192	0.00144	1.06E-06	1,356
1791764	1/13/24	10:42 AM	SANDY-WILDCAT	1	1208	1207.7	1/14/24	6:50 AM	SP:38843 REDWOOD ST	0.00128	1.06E-06	1,208
1791780	1/13/24	10:42 AM	SANDY-WILDCAT	1	1197	1197.467	1/14/24	6:39 AM	SP:19033 AVERILL PKWY	0.00127	1.06E-06	1,197
1791770	1/13/24	10:42 AM	SANDY-WILDCAT	1	1203	1203.383	1/14/24	6:45 AM	SP:38628 GALWAY ST	0.00128	1.06E-06	1,203
1779517	1/13/24	10:42 AM	SANDY-SANDY 13	1	894	893.5167	1/14/24	1:35 AM	SP:39140 PROCTOR BLVD	0.00095	1.06E-06	894
1779527	1/13/24	10:42 AM	SANDY-SANDY 13	4	893	3573.933	1/14/24	1:35 AM	XFM_OH:B 75 133552 A 50 30101 C 50 36799	0.00379	4.24E-06	893
1791787	1/13/24	10:42 AM	SANDY-WILDCAT	1	1195	1194.667	1/14/24	6:37 AM	SP:38606 STRAWBRIDGE PKWY	0.00127	1.06E-06	1,195
1791793	1/13/24	10:42 AM	SANDY-WILDCAT	1	1192	1191.533	1/14/24	6:33 AM	SP:38547 STRAWBRIDGE PKWY	0.00126	1.06E-06	1,192
1791809	1/13/24	10:42 AM	SANDY-WILDCAT	1	1162	1161.95	1/14/24	6:04 AM	SP:39057 JERGER ST	0.00123	1.06E-06	1,162
1791762	1/13/24	10:42 AM	SANDY-WILDCAT	8	1088	8706.4	1/14/24	4:50 AM	XFM_UG:C 50 65411	0.00924	8.49E-06	1,088
1868929	1/13/24	10:42 AM	SANDY-WILDCAT	85	8888	755467.3	1/19/24	2:50 PM	SP:39425 DUBARKO RD	0.80173	9E-05	8,888
1868931	1/13/24	10:42 AM	SANDY-WILDCAT	26	8888	231084.1	1/19/24	2:50 PM	SP:39350 GARY ST	0.24524	2.76E-05	8,888
1868927	1/13/24	10:42 AM	SANDY-WILDCAT	3	8888	26663.4	1/19/24	2:50 PM	SP:18138 MEINIG AVE	0.0283	3.18E-06	8,888
1859703	1/13/24	10:42 AM	SANDY-SANDY 13	2	8837	17674.1	1/19/24	1:59 PM	XFM_UG:A 50 63971	0.01876	2.12E-06	8,837
1853554	1/13/24	10:42 AM	SANDY-SANDY 13	1418	8859	6920253	1/19/24	2:21 PM	SW_OHLB:20256	7.34403	1.50E-03	4,880
1853715	1/13/24	10:42 AM	SANDY-SANDY 13	1449	8112	3098548	1/19/24	1:54 AM	SC-RECL:9997	3.2883	1.54E-03	2,138
1791746	1/13/24	10:42 AM	SANDY-WILDCAT	2	1270	2540.167	1/14/24	7:52 AM	XFM_OH:A 15 111130	0.0027	2.12E-06	1,270
1791758	1/13/24	10:42 AM	SANDY-WILDCAT	1	1210	1210.233	1/14/24	6:52 AM	SP:17795 LOUNDREE DR	0.00128	1.06E-06	1,210
1791759	1/13/24	10:42 AM	SANDY-WILDCAT	1	1209	1208.633	1/14/24	6:51 AM	SP:39740 WOLF DR	0.00128	1.06E-06	1,209
1791782	1/13/24	10:42 AM	SANDY-WILDCAT	1	1200	1199.767	1/14/24	6:42 AM	SP:38819 REDWOOD ST	0.00127	1.06E-06	1,200
1791798	1/13/24	10:42 AM	SANDY-WILDCAT	1	1177	1177.283	1/14/24	6:19 AM	SP:19077 WEBSTER AVE	0.00125	1.06E-06	1,177
1768014	1/13/24	10:42 AM	SANDY-WILDCAT	2589	893	2311646	1/14/24	1:35 AM	SC-BKR:SANDY R128	2.45321	2.75E-03	893
1791804	1/13/24	10:42 AM	SANDY-WILDCAT	1	1173	1173.383	1/14/24	6:15 AM	SP:38599 LIMERICK ST	0.00125	1.06E-06	1,173
1791766	1/13/24	10:42 AM	SANDY-WILDCAT	1	1207	1206.817	1/14/24	6:49 AM	SP:38523 STRAWBRIDGE PKWY	0.00128	1.06E-06	1,207
1791808	1/13/24	10:42 AM	SANDY-WILDCAT	1	1170	1169.7	1/14/24	6:12 AM	SP:38825 HASKINS ST	0.00124	1.06E-06	1,170
1791801	1/13/24	10:42 AM	SANDY-WILDCAT	1	1174	1174.167	1/14/24	6:17 AM	SP:38739 DUBARKO RD	0.00125	1.06E-06	1,174
1773758	1/13/24	10:43 AM	GARDEN HOME-METZGER	988	1877	1816366	1/14/24	5:59 PM	SC-RECL:20117	1.9276	1.05E-03	1,838
1791768	1/13/24	10:43 AM	SANDY-WILDCAT	1	1205	1205.2	1/14/24	6:48 AM	SP:38639 GALWAY ST	0.00128	1.06E-06	1,205
1768031	1/13/24	10:43 AM	LENTS-HAPPY VALLEY	1	1131	1131.467	1/14/24	5:34 AM	SP:9701 SE Johnson Creek Blvd Apt N104	0.0012	1.06E-06	1,131
1793369	1/13/24	10:43 AM	WEST PORTLAND-72ND	9	6134	55201.5	1/17/24	4:57 PM	XFM_OH:A 25 20317	0.05858	9.55E-06	6,134
1768100	1/13/24	10:44 AM	CEDAR HILLS-LEAHY	1	6171	6171.017	1/17/24	5:35 PM	SP:1400 NW 94TH AVE	0.00655	1.06E-06	6,171
1803476	1/13/24	10:45 AM	LENTS-NORTH	268	2708	725815.5	1/15/24	7:53 AM	FUSE_OH:D1216B-119 / ABC / 100 A	0.77026	2.84E-04	2,708
1779594	1/13/24	10:46 AM	MULTNOMAH-13176	248	3501	868330.7	1/15/24	9:07 PM	FUSE_OH:D1130B-5684 / ABC / 100 A	0.92151	2.63E-04	3,501
1768832	1/13/24	10:46 AM	GLENCOE-SUNNYSIDE	3	7264	21793.2	1/18/24	11:51 AM	SP:3803 NE HASSALO ST	0.02313	3.18E-06	7,264
1768170	1/13/24	10:46 AM	GLENCOE-SUNNYSIDE	97	1501	145556.6	1/14/24	11:47 AM	FUSE_OH:A1136A-449 / C / 40 A	0.15447	1.03E-04	1,501
1795876	1/13/24	10:47 AM	DENNY-EAST	41	3649	149622	1/15/24	11:36 PM	FUSE_OH:C1123B-11186 / C / 65 A	0.15878	4.35E-05	3,649
1786042	1/13/24	10:47 AM	DENNY-EAST	111	3649	405074.2	1/15/24	11:36 PM	FUSE_OH:C1123C-2596 / BC / 100 A	0.42988	1.18E-04	3,649
1791724	1/13/24	10:47 AM	DENNY-NORTH	292	1392	406537	1/14/24	9:59 AM	SW_OHLB:9321	0.43143	3.10E-04	1,392
1768169	1/13/24	10:47 AM	DENNY-NORTH	132	895	118104.8	1/14/24	1:42 AM	SC-BKR:DENNY R110	0.12534	1.40E-04	895
1783669	1/13/24	10:47 AM	DENNY-NORTH	2	7532	15063.1	1/18/24	4:19 PM	SP:11375 SW 14TH ST	0.01599	2.12E-06	7,532

**Attachment A Summary  
of Outages 5 hours and longer PGE Service Territory  
January 13-20, 2024**

Outage #	Outage Date	Outage Time	Feeder Name	Customers Affected	Duration	Customer Minutes	Return Date	Return Time	Interrupt Location	SAIDI	SAIFI	CAIDI
1768155	1/13/24	10:48 AM	GLENDOVEER-13597	1	3343	3343.35	1/15/24	6:31 PM	SP:1215 NE 126TH AVE	0.00355	1.06E-06	3,343
1791864	1/13/24	10:48 AM	DENNY-NORTH	1	5882	5882.033	1/17/24	12:50 PM	XFM_OH:A 25 39752 C 25 39750 B 25 39751	0.00624	1.06E-06	5,882
1787665	1/13/24	10:49 AM	MULTNOMAH-13181	9	3533	31800.45	1/15/24	9:42 PM	XFM_OH:C 50 37121	0.03375	9.55E-06	3,533
1786797	1/13/24	10:49 AM	MULTNOMAH-13181	6	3533	21200.1	1/15/24	9:42 PM	XFM_OH:C 50 37932	0.0225	6.37E-06	3,533
1787761	1/13/24	10:49 AM	MULTNOMAH-13181	9	3287	29585.25	1/15/24	5:36 PM	XFM_OH:C 37.5 4782	0.0314	9.55E-06	3,287
1787743	1/13/24	10:49 AM	MULTNOMAH-13181	2	1862	3723.233	1/14/24	5:50 PM	XFM_OH:B 25 19584	0.00395	2.12E-06	1,862
1807962	1/13/24	10:50 AM	DENNY-EAST	5	6257	31285.33	1/17/24	7:07 PM	SP:6570 SW 89TH PL	0.0332	5.31E-06	6,257
1807960	1/13/24	10:50 AM	DENNY-EAST	4	4231	16925.87	1/16/24	9:21 AM	SP:6565 SW 88TH PL	0.01796	4.24E-06	4,231
1807961	1/13/24	10:50 AM	DENNY-EAST	1	3181	3181.133	1/15/24	3:51 PM	SP:6500 SW SCHOLLS FERRY RD_1	0.00338	1.06E-06	3,181
1807959	1/13/24	10:50 AM	DENNY-EAST	1	3181	3181.117	1/15/24	3:51 PM	SP:6500 SW SCHOLLS FERRY RD	0.00338	1.06E-06	3,181
1807931	1/13/24	10:50 AM	DENNY-EAST	22	3065	67434.03	1/15/24	1:55 PM	FUSE_OH:C1123A-3455 / ABC / 140 A	0.07156	2.33E-05	3,065
1795789	1/13/24	10:50 AM	DENNY-EAST	1212	2775	3341581	1/15/24	9:05 AM	SW_OHLB:2173	3.54621	1.29E-03	2,757
1768218	1/13/24	10:50 AM	DENNY-EAST	441	1502	662580.5	1/14/24	11:52 AM	SC-BKR:DENNY R208	0.70316	4.68E-04	1,502
1768274	1/13/24	10:50 AM	MERIDIAN-MERIDIAN 13	600	1541	856800.2	1/14/24	12:30 PM	SC-RECL:20173	0.90927	6.37E-04	1,428
1817301	1/13/24	10:50 AM	ESTACADA-FARADAY	2	4528	9056.867	1/16/24	2:18 PM	XFM_UG:B 25 64451	0.00961	2.12E-06	4,528
1811587	1/13/24	10:50 AM	ESTACADA-FARADAY	4	4391	17562	1/16/24	12:00 PM	XFM_UG:B 25 65011 C 50 71667	0.01864	4.24E-06	4,391
1804085	1/13/24	10:50 AM	ESTACADA-FARADAY	5	4341	21703.33	1/16/24	11:10 AM	XFM_OH:B 25 95371	0.02303	5.31E-06	4,341
1782620	1/13/24	10:50 AM	ESTACADA-FARADAY	308	1727	531792.8	1/14/24	3:36 PM	SW_OHLB:4409	0.56436	3.27E-04	1,727
1781310	1/13/24	10:50 AM	ESTACADA-FARADAY	838	498	351004.8	1/13/24	7:08 PM	SC-RECL:8346	0.3725	8.89E-04	419
1781236	1/13/24	10:51 AM	MULTNOMAH-13176	60	4655	279315	1/16/24	4:26 PM	FUSE_OH:D1130B-2059 / AB / 40 A	0.29642	6.37E-05	4,655
1796848	1/13/24	10:51 AM	MULTNOMAH-13181	6	4642	27852	1/16/24	4:13 PM	XFM_OH:A 50 154401	0.02956	6.37E-06	4,642
1762798	1/13/24	10:51 AM	MULTNOMAH-13181	47	4612	216772.6	1/16/24	3:43 PM	FUSE_OH:D1117C-4922 / A / 40 A	0.23005	4.99E-05	4,612
1787734	1/13/24	10:51 AM	MULTNOMAH-13181	50	4408	220391.7	1/16/24	12:18 PM	FUSE_OH:D1129B-2739 / B / 40 A	0.23389	5.31E-05	4,408
1768205	1/13/24	10:51 AM	WEST PORTLAND-NORTH	1	3157	3156.85	1/15/24	3:27 PM	SP:11220 SW 78TH AVE	0.00335	1.06E-06	3,157
1793561	1/13/24	10:51 AM	MULTNOMAH-MULTNOMAH 13	248	4500	1115983	1/16/24	1:51 PM	FUSE_OH:D1128C-1536 / AB / 65 A	1.18432	2.63E-04	4,500
1783606	1/13/24	10:51 AM	MULTNOMAH-MULTNOMAH 13	37	2952	109230.2	1/15/24	12:03 PM	TRIP_SAVER:D1129D-4632 / C / 65 A	0.11592	3.93E-05	2,952
1783771	1/13/24	10:51 AM	MULTNOMAH-MULTNOMAH 13	57	1401	79834.2	1/14/24	10:11 AM	XFM_UG:ABC 300 613	0.08472	6.05E-05	1,401
1787782	1/13/24	10:51 AM	MULTNOMAH-13181	3	4610	13830.6	1/16/24	3:41 PM	XFM_OH:A 25 56614	0.01468	3.18E-06	4,610
1798191	1/13/24	10:51 AM	GARDEN HOME-METZGER	20	7361	147223.3	1/18/24	1:32 PM	XFM_UG:A 100 117411	0.15624	2.12E-05	7,361
1793038	1/13/24	10:51 AM	MULTNOMAH-13181	11	4408	48482.87	1/16/24	12:18 PM	XFM_OH:B 25 114229	0.05145	1.17E-05	4,408
1779805	1/13/24	10:51 AM	MULTNOMAH-13176	1	6471	6470.583	1/17/24	10:41 PM	SP:9140 SW 35TH AVE	0.00687	1.06E-06	6,471
1787742	1/13/24	10:51 AM	MULTNOMAH-13181	8	4612	36896.27	1/16/24	3:43 PM	XFM_OH:A 25 29837	0.03916	8.49E-06	4,612
1787739	1/13/24	10:51 AM	MULTNOMAH-13181	7	4435	31045.7	1/16/24	12:46 PM	XFM_OH:B 25 96161	0.03295	7.43E-06	4,435
1831935	1/13/24	10:51 AM	MULTNOMAH-13181	1	10243	10242.67	1/20/24	1:34 PM	SP:3810 SW IDAHO TER	0.01087	1.06E-06	10,243
1768215	1/13/24	10:51 AM	GLENCOE-SUNNYSIDE	2	1445	2889	1/14/24	10:55 AM	XFM_OH:C 25 96524	0.00307	2.12E-06	1,445
1769099	1/13/24	10:55 AM	TOWN CENTER-MONTEREY	89	3486	310283.7	1/15/24	9:01 PM	FUSE_OH:D1233B-5923 / A / 65 A	0.32928	9.45E-05	3,486
1771104	1/13/24	10:55 AM	TOWN CENTER-MONTEREY	6	1629	9775.4	1/14/24	2:04 PM	XFM_OH:A 25 39226	0.01037	6.37E-06	1,629
1768696	1/13/24	10:55 AM	DENNY-NORTH	1	887	887.0833	1/14/24	1:42 AM	SP:11495 SW 14TH ST	0.00094	1.06E-06	887
1769281	1/13/24	10:56 AM	ALDER-IRVING	302	1330	401539.2	1/14/24	9:05 AM	FUSE_OH:A1135D-277 / ABC / 40 A	0.42613	3.20E-04	1,330
1771162	1/13/24	10:56 AM	HARRISON-DAVIS	1	1328	1328.067	1/14/24	9:05 AM	SP:2315 NE SANDY BLVD	0.00141	1.06E-06	1,328
1769542	1/13/24	10:57 AM	WEST PORTLAND-NORTH	70	3151	220535	1/15/24	3:27 PM	FUSE_OH:C1136C-5053 / A / 100 A	0.23404	7.43E-05	3,151
1791756	1/13/24	10:57 AM	SANDY-WILDCAT	1	1197	1196.533	1/14/24	6:54 AM	SP:39322 STRATFORD ST	0.00127	1.06E-06	1,197
1770888	1/13/24	10:58 AM	HOGAN SOUTH-PAROPA	72	1564	112635.6	1/14/24	1:02 PM	SP:805 NE KANE DR_2	0.11953	7.64E-05	1,564
1771577	1/13/24	10:58 AM	HOGAN SOUTH-PAROPA	974	1659	1357416	1/14/24	2:37 PM	SW_OHLB:1348	1.44054	1.03E-03	1,394
1769243	1/13/24	10:59 AM	ORIENT-ORIENT 13	2	3054	6108.367	1/15/24	1:53 PM	XFM_UG:B 25 42046	0.00648	2.12E-06	3,054
1785960	1/13/24	10:59 AM	HOGAN NORTH-HOGAN NORTH 13	9	5968	53708.55	1/17/24	2:26 PM	XFM_UG:C 25 56130	0.057	9.55E-06	5,968



**Attachment A Summary  
of Outages 5 hours and longer PGE Service Territory  
January 13-20, 2024**

Outage #	Outage Date	Outage Time	Feeder Name	Customers Affected	Duration	Customer Minutes	Return Date	Return Time	Interrupt Location	SAIDI	SAIFI	CAIDI
1817767	1/13/24	10:59 AM	HOGAN NORTH-HOGAN NORTH 13	1	5746	5745.867	1/17/24	10:45 AM	XFM_OH:B 15 49423	0.0061	1.06E-06	5,746
1792412	1/13/24	10:59 AM	HOGAN NORTH-HOGAN NORTH 13	924	4450	1087704	1/16/24	1:09 PM	OH3P_ABC_556 KCM_AAC 133758.1416711	1.15431	9.81E-04	1,177
1770563	1/13/24	11:00 AM	GLENDOVEER-13599	91	3378	307408.6	1/15/24	7:18 PM	TRIP_SAVER:A1236A-683 / B / 65 A	0.32623	9.66E-05	3,378
1771293	1/13/24	11:00 AM	CEDAR HILLS-SHOPPING CENTER	8	5805	46443.6	1/17/24	11:45 AM	FUSE_OH:C1102C-7596 / ABC / 100 A	0.04929	8.49E-06	5,805
1771026	1/13/24	11:00 AM	CEDAR HILLS-SHOPPING CENTER	7	3207	22447.37	1/15/24	4:27 PM	XFM_UG:C 50 40302	0.02382	7.43E-06	3,207
1787403	1/13/24	11:01 AM	CEDAR HILLS-SHOPPING CENTER	1	3206	3206.35	1/15/24	4:27 PM	SP:11380 SW FOOTHILL DR	0.0034	1.06E-06	3,206
1795396	1/13/24	11:02 AM	BEAVERTON-ALLEN	114	1807	205998	1/14/24	5:09 PM	FUSE_OH:C1115C-1292 / ABC / 65 A	0.21861	1.21E-04	1,807
1771307	1/13/24	11:05 AM	BETHANY-BURTON	2	1608	3216.9	1/14/24	1:53 PM	XFM_OH:C 25 154803	0.00341	2.12E-06	1,608
1805801	1/13/24	11:05 AM	HOGAN NORTH-HOGAN NORTH 13	4	5838	23351.13	1/17/24	12:23 PM	XFM_OH:B 15 19291	0.02478	4.24E-06	5,838
1785900	1/13/24	11:05 AM	HOGAN NORTH-HOGAN NORTH 13	1	1910	1910.467	1/14/24	6:56 PM	SP:25054 SE Sunshine Valley Rd	0.00203	1.06E-06	1,910
1814210	1/13/24	11:06 AM	CEDAR HILLS-SHOPPING CENTER	8	3903	31224.53	1/16/24	4:09 AM	XFM_OH:A 50 7744	0.03314	8.49E-06	3,903
1814208	1/13/24	11:06 AM	CEDAR HILLS-SHOPPING CENTER	59	3204	189013.4	1/15/24	4:30 PM	FUSE_OH:C1103C-6276 / A / 40 A	0.20059	6.26E-05	3,204
1771224	1/13/24	11:06 AM	CEDAR HILLS-SHOPPING CENTER	5	3906	19528.17	1/16/24	4:12 AM	XFM_OH:A 50 150903	0.02072	5.31E-06	3,906
1814211	1/13/24	11:06 AM	CEDAR HILLS-SHOPPING CENTER	13	3898	50667.93	1/16/24	4:03 AM	XFM_OH:A 50 7746	0.05377	1.38E-05	3,898
1814209	1/13/24	11:06 AM	CEDAR HILLS-SHOPPING CENTER	7	3904	27326.6	1/16/24	4:10 AM	XFM_OH:A 37.5 7732	0.029	7.43E-06	3,904
1771469	1/13/24	11:07 AM	CEDAR HILLS-SYLVAN	54	3392	183191.4	1/15/24	7:39 PM	FUSE_OH:C1101C-3832 / B / 65 A	0.19441	5.73E-05	3,392
1821431	1/13/24	11:07 AM	SYLVAN-BARNES	31	4953	153535.8	1/16/24	9:40 PM	SC-RECL:9438	0.16294	3.29E-05	4,953
1792946	1/13/24	11:07 AM	SYLVAN-BARNES	2268	4928	5761807	1/16/24	9:15 PM	BKR:SYLVAN R116	6.11465	2.41E-03	2,540
1788587	1/13/24	11:07 AM	WEST PORTLAND-NORTH	4	3149	12597.87	1/15/24	3:36 PM	SP:8377 SW Morar Ct	0.01337	4.24E-06	3,149
1771863	1/13/24	11:07 AM	CORNELL-WESTLAWN	1	2921	2921.45	1/15/24	11:49 AM	SP:13611 NW CORNELL RD	0.0031	1.06E-06	2,921
1771297	1/13/24	11:07 AM	CEDAR HILLS-SYLVAN	181	3419	618802.8	1/15/24	8:06 PM	FUSE_OH:C1101C-7615 / ABC / 100 A	0.6567	1.92E-04	3,419
1771379	1/13/24	11:07 AM	CEDAR HILLS-SYLVAN	25	3418	85461.25	1/15/24	8:06 PM	XFM_UG:C 100 3937	0.09069	2.65E-05	3,418
1771490	1/13/24	11:07 AM	CEDAR HILLS-SYLVAN	25	3391	84786.25	1/15/24	7:39 PM	XFM_UG:B 75 117376	0.08998	2.65E-05	3,391
1771230	1/13/24	11:07 AM	CEDAR HILLS-SYLVAN	135	3391	457787.3	1/15/24	7:39 PM	FUSE_OH:C1101C-3072 / C / 65 A	0.48582	1.43E-04	3,391
1797501	1/13/24	11:08 AM	PLEASANT VALLEY-BAXTER	124	2140	265347.6	1/14/24	10:48 PM	SW_OHLB:2562	0.2816	1.32E-04	2,140
1771277	1/13/24	11:08 AM	PLEASANT VALLEY-BAXTER	2286	1637	3741534	1/14/24	2:24 PM	SC-BKR:PLEASANT VALLEY R110	3.97066	2.43E-03	1,637
1769288	1/13/24	11:09 AM	SYLVAN-BARNES	876	8542	7482792	1/19/24	9:31 AM	FUSE_UG:B1126C-315 / ABC / 100 A_1	7.94102	9.30E-04	8,542
1787211	1/13/24	11:09 AM	ROCKWOOD-REYNOLDS	22	4293	94435	1/16/24	10:41 AM	FUSE_OH:A1331A-3741 / C / 15 A	0.10022	2.33E-05	4,293
1790445	1/13/24	11:09 AM	ROCKWOOD-REYNOLDS	1303	1161	1512305	1/14/24	6:30 AM	SW_OHLB:3506	1.60492	1.38E-03	1,161
1771688	1/13/24	11:09 AM	ROCKWOOD-REYNOLDS	414	707	292767	1/13/24	10:56 PM	SC-BKR:ROCKWOOD R132	0.3107	4.39E-04	707
1775494	1/13/24	11:10 AM	SPRINGBROOK-FERNWOOD	162	3058	495396	1/15/24	2:08 PM	FUSE_OH:C3215A-2332 / ABC / 100 A	0.52573	1.72E-04	3,058
1771599	1/13/24	11:10 AM	PLEASANT VALLEY-CLATSOP	1	1635	1634.883	1/14/24	2:25 PM	SP:13636 SE CALLAHAN RD	0.00173	1.06E-06	1,635
1771621	1/13/24	11:10 AM	PLEASANT VALLEY-CLATSOP	1	1633	1633.283	1/14/24	2:24 PM	XFM_OH:A 25 159892 B 25 159891 C 25 159886	0.00173	1.06E-06	1,633
1813919	1/13/24	11:10 AM	CANYON-CANYON 13	3	3782	11346.35	1/16/24	2:12 AM	XFM_OH:C 15 45446	0.01204	3.18E-06	3,782
1771376	1/13/24	11:10 AM	HOLGATE-HOLGATE 13	17	1971	33508.7	1/14/24	8:01 PM	XFM_OH:A 50 152215	0.03556	1.80E-05	1,971
1800787	1/13/24	11:11 AM	BEAVERTON-ALLEN	389	3311	1287979	1/15/24	6:22 PM	FUSE_OH:C1116D-850 / ABC / 100 A	1.36685	4.13E-04	3,311
1795685	1/13/24	11:11 AM	BEAVERTON-ALLEN	626	3311	1556014	1/15/24	6:22 PM	SW_OHLB:3326	1.6513	6.64E-04	2,486
1771694	1/13/24	11:11 AM	CORNELL-WESTLAWN	281	7652	2150264	1/18/24	6:43 PM	FUSE_OH:B1133B-2706 / A / 100 A	2.28194	2.98E-04	7,652
1862399	1/13/24	11:11 AM	CORNELL-WESTLAWN	5	8738	43691.58	1/19/24	12:49 PM	SP:1770 NW 138TH AVE	0.04637	5.3E-06	8,738
1841614	1/13/24	11:11 AM	CORNELL-WESTLAWN	4	8709	34837.13	1/19/24	12:20 PM	SP:13760 NW PETTYGROVE ST	0.03697	4.24E-06	8,709
1862402	1/13/24	11:11 AM	CORNELL-WESTLAWN	1	8709	8709.267	1/19/24	12:20 PM	SP:1815 NW 137TH AVE	0.00924	1.06E-06	8,709
1771373	1/13/24	11:11 AM	RAMAPO-EMERALD	350	4551	1592932	1/16/24	3:03 PM	FUSE_OH:D1210D-4857 / B / 100 A	1.69048	3.71E-04	4,551
1813683	1/13/24	11:11 AM	RAMAPO-EMERALD	11	4361	47967.52	1/16/24	11:52 AM	SP:3815 SE 122ND AVE	0.0509	1.17E-05	4,361
1793227	1/13/24	11:11 AM	RAMAPO-EMERALD	395	1600	632184.3	1/14/24	1:52 PM	FUSE_OH:D1210D-4853 / ABC / 100 A	0.6709	4.19E-04	1,600
1771786	1/13/24	11:12 AM	TABOR-TABOR 13	8	420	3359.467	1/13/24	6:12 PM	XFM_OH:C 25 25918	0.00357	8.49E-06	420
1813318	1/13/24	11:12 AM	GLENDOVEER-NORTHEAST	2	4576	9151.533	1/16/24	3:28 PM	SP:1545 NE 140TH AVE	0.00971	2.12E-06	4,576

**Attachment A Summary  
of Outages 5 hours and longer PGE Service Territory  
January 13-20, 2024**

Outage #	Outage Date	Outage Time	Feeder Name	Customers Affected	Duration	Customer Minutes	Return Date	Return Time	Interrupt Location	SAIDI	SAIFI	CAIDI
1879038	1/13/24	11:12 AM	RALEIGH HILLS-OLESON	74	12731	942090.3	1/22/24	7:23 AM	XFM_UG:B 167 2107 A 25 46667	0.99978	7.85E-05	12,731
1882758	1/13/24	11:12 AM	RALEIGH HILLS-OLESON	46	11993	551671.1	1/21/24	7:05 PM	XFM_UG:B 50 30064	0.58545	4.88E-05	11,993
1833055	1/13/24	11:12 AM	RALEIGH HILLS-OLESON	46	10396	478236.7	1/20/24	4:29 PM	XFM_UG:B 50 30064	0.50752	4.88E-05	10,396
1832507	1/13/24	11:12 AM	RALEIGH HILLS-OLESON	74	7907	585083.5	1/18/24	10:59 PM	XFM_UG:B 167 2107 A 25 46667	0.62091	7.85E-05	7,907
1832576	1/13/24	11:12 AM	RALEIGH HILLS-OLESON	45	7351	330810.8	1/18/24	1:44 PM	XFM_UG:B 25 16495 A 167 242 A 167 243	0.35107	4.78E-05	7,351
1829328	1/13/24	11:12 AM	RALEIGH HILLS-OLESON	46	7325	336936.2	1/18/24	1:17 PM	XFM_UG:B 50 30064	0.35757	4.88E-05	7,325
1821284	1/13/24	11:12 AM	RALEIGH HILLS-OLESON	74	7269	537939.3	1/18/24	12:22 PM	XFM_UG:B 167 2107 A 25 46667	0.57088	7.85E-05	7,269
1831091	1/13/24	11:12 AM	RALEIGH HILLS-OLESON	45	7269	327102.8	1/18/24	12:21 PM	XFM_UG:B 25 16495 A 167 242 A 167 243	0.34713	4.8E-05	7,269
1802243	1/13/24	11:12 AM	RALEIGH HILLS-OLESON	9	7133	64192.8	1/18/24	10:05 AM	XFM_UG:B 50 13726	0.06812	9.55E-06	7,133
1828726	1/13/24	11:12 AM	RALEIGH HILLS-OLESON	45	6967	313517.3	1/18/24	7:19 AM	XFM_UG:B 25 16495 A 167 242 A 167 243	0.33272	4.78E-05	6,967
1793191	1/13/24	11:12 AM	RALEIGH HILLS-OLESON	114	6406	730282.1	1/17/24	9:58 PM	TRIP_SAVER:C1113D-1241 / B / 100 A	0.775	1.21E-04	6,406
1821285	1/13/24	11:12 AM	RALEIGH HILLS-OLESON	46	6131	282044.4	1/17/24	5:24 PM	XFM_UG:B 50 30064	0.29932	4.88E-05	6,131
1802193	1/13/24	11:12 AM	RALEIGH HILLS-OLESON	15	5550	83246.5	1/17/24	7:42 AM	FUSE_OH:D1107C-3434 / C / 40 A	0.08834	1.59E-05	5,550
1814425	1/13/24	11:12 AM	RALEIGH HILLS-OLESON	74	4868	360251.7	1/16/24	8:20 PM	XFM_UG:B 167 2107 A 25 46667	0.38231	7.85E-05	4,868
1802300	1/13/24	11:12 AM	RALEIGH HILLS-OLESON	1	4043	4042.95	1/16/24	6:35 AM	SP:7055 SW IVY LN	0.00429	1.06E-06	4,043
1807692	1/13/24	11:12 AM	RALEIGH HILLS-OLESON	74	3981	294618.7	1/16/24	5:34 AM	XFM_UG:B 167 2107 A 25 46667	0.31266	7.85E-05	3,981
1802316	1/13/24	11:12 AM	RALEIGH HILLS-OLESON	45	3169	142620	1/15/24	4:02 PM	XFM_UG:B 25 16495 A 167 242 A 167 243	0.15135	4.78E-05	3,169
1803823	1/13/24	11:12 AM	RALEIGH HILLS-OLESON	74	2973	219989.7	1/15/24	12:45 PM	XFM_UG:B 167 2107 A 25 46667	0.23346	7.85E-05	2,973
1802354	1/13/24	11:12 AM	RALEIGH HILLS-OLESON	74	2043	151203	1/14/24	9:16 PM	XFM_UG:B 167 2107 A 25 46667	0.16046	7.85E-05	2,043
1771501	1/13/24	11:12 AM	EASTPORT-76TH	171	563	96253.05	1/13/24	8:35 PM	FUSE_OH:D1217B-563 / ABC / 100 A	0.10215	1.81E-04	563
1771842	1/13/24	11:12 AM	EASTPORT-76TH	1	563	562.7667	1/13/24	8:35 PM	SP:4027 SE 70TH AVE	0.0006	1.06E-06	563
1771300	1/13/24	11:12 AM	GLENCULLEN-BRIDLEMILE	1	4138	4138.25	1/16/24	8:11 AM	SP:3360 SW FAIRMOUNT BLVD	0.00439	1.06E-06	4,138
1802693	1/13/24	11:13 AM	CORNELL-WESTLAWN	235	6209	1459048	1/17/24	6:41 PM	FUSE_OH:B1133D-1627 / B / 65 A	1.5484	2.49E-04	6,209
1771500	1/13/24	11:13 AM	CORNELL-WESTLAWN	235	6208	1458880	1/17/24	6:41 PM	FUSE_OH:B1133D-1627 / B / 65 A	1.54822	2.49E-04	6,208
1813010	1/13/24	11:13 AM	BEAVERTON-ALLEN	1	3211	3211	1/15/24	4:44 PM	SP:11806 SW IRON HORSE LN	0.00341	1.06E-06	3,211
1813382	1/13/24	11:13 AM	BEAVERTON-ALLEN	1	3211	3211	1/15/24	4:44 PM	SP:11830 SW IRON HORSE LN	0.00341	1.06E-06	3,211
1771566	1/13/24	11:13 AM	CORNELL-BLUFFS	33	1643	54216.25	1/14/24	2:36 PM	FUSE_OH:B1127C-294 / AC / 100 A	0.05754	3.50E-05	1,643
1782101	1/13/24	11:14 AM	ESTACADA-NORTH FORK	212	366	77553.13	1/13/24	5:20 PM	FUSE_OH:D4409C-156 / BC / 65 A	0.0823	2.25E-04	366
1803663	1/13/24	11:15 AM	CEDAR HILLS-LEAHY	1	3117	3117	1/15/24	3:12 PM	SP:1662 SW 58TH AVE	0.00331	1.06E-06	3,117
1821467	1/13/24	11:15 AM	BETHANY-BURTON	767	3046	2336282	1/15/24	2:01 PM	FUSE_UG:B1126C-315 / ABC / 100 A_1	2.47935	8.14E-04	3,046
1804448	1/13/24	11:15 AM	CEDAR HILLS-LEAHY	1	1752	1752	1/14/24	4:27 PM	SP:5919 SW SALMON ST	0.00186	1.06E-06	1,752
1805298	1/13/24	11:15 AM	CEDAR HILLS-LEAHY	14	10144	142017.6	1/20/24	12:20 PM	FUSE_OH:B1136C-5106 / A / 25 A	0.15071	1.49E-05	10,144
1808148	1/13/24	11:16 AM	BETHANY-BURTON	1	3045	3045	1/15/24	2:01 PM	SP:1714 NW ASHBY CT	0.00323	1.06E-06	3,045
1772716	1/13/24	11:17 AM	BETHANY-BURTON	112	1597	178808	1/14/24	1:53 PM	FUSE_OH:B1127A-277 / C / 40 A	0.18976	1.19E-04	1,597
1795463	1/13/24	11:17 AM	BEAVERTON-ALLEN	38	4469	169824.5	1/16/24	1:46 PM	FUSE_OH:C1116D-2540 / A / 40 A	0.18022	4.03E-05	4,469
1807840	1/13/24	11:17 AM	ROCKWOOD-ROCKWOOD 13	55	4362	239902.7	1/16/24	11:59 AM	FUSE_OH:A1331A-685 / C / 10 A	0.25459	5.84E-05	4,362
1790474	1/13/24	11:17 AM	ROCKWOOD-REYNOLDS	7	2874	20117.18	1/15/24	11:11 AM	XFM_UG:C 75 7150	0.02135	7.43E-06	2,874
1772678	1/13/24	11:17 AM	ROCKWOOD-ROCKWOOD 13	23	585	13452.32	1/13/24	9:02 PM	XFM_UG:C 100 4346	0.01428	2.44E-05	585
1772680	1/13/24	11:17 AM	CORNELL-SALTZMAN	12	6007	72078.2	1/17/24	3:24 PM	FUSE_OH:B1133A-112 / ABC / 25 A	0.07649	1.27E-05	6,007
1772696	1/13/24	11:17 AM	BETHANY-BURTON	10	3247	32465.33	1/15/24	5:24 PM	FUSE_OH:B1127B-506 / B / 25 A	0.03445	1.06E-05	3,247
1812510	1/13/24	11:18 AM	BEAVERTON-ALLEN	1	3225	3225	1/15/24	5:03 PM	SP:12888 SW 5TH ST	0.00342	1.06E-06	3,225
1812483	1/13/24	11:18 AM	BEAVERTON-ALLEN	1	3224	3224	1/15/24	5:02 PM	SP:5640 SW STOTT AVE	0.00342	1.06E-06	3,224
1812666	1/13/24	11:18 AM	BEAVERTON-ALLEN	1	3205	3205	1/15/24	4:43 PM	SP:6155 SW King Blvd Apt 23	0.0034	1.06E-06	3,205
1772687	1/13/24	11:18 AM	HOLGATE-HOLGATE 13	1	4402	4402.45	1/16/24	12:40 PM	SP:2820 SE 33RD PL	0.00467	1.06E-06	4,402
1771578	1/13/24	11:18 AM	DENNY-EAST	2	3000	6000.933	1/15/24	1:18 PM	SP:7000 SW SCHOLLS FERRY RD	0.00637	2.12E-06	3,000
1778053	1/13/24	11:18 AM	PLEASANT VALLEY-PLEASANT 13	80	4475	358006.7	1/16/24	1:53 PM	FUSE_OH:D1329C-2342 / BC / 100 A	0.37993	8.49E-05	4,475

**Attachment A Summary  
of Outages 5 hours and longer PGE Service Territory  
January 13-20, 2024**

Outage #	Outage Date	Outage Time	Feeder Name	Customers Affected	Duration	Customer Minutes	Return Date	Return Time	Interrupt Location	SAIDI	SAIFI	CAIDI
1771582	1/13/24	11:18 AM	DENNY-NORTH	1	1361	1361.133	1/14/24	9:59 AM	SP:10255 SW ARCTIC DR	0.00144	1.06E-06	1,361
1772703	1/13/24	11:18 AM	RALEIGH HILLS-MONTCLAIR	1	2884	2884.45	1/15/24	11:23 AM	SP:5880 SW ARROW-WOOD LN	0.00306	1.06E-06	2,884
1772717	1/13/24	11:20 AM	ESTACADA-ESTACADA 13	3	2884	8652.2	1/15/24	11:24 AM	FUSE_OH:D3417A-1216 / C / 25 A	0.00918	3.18E-06	2,884
1773364	1/13/24	11:21 AM	KELLY BUTTE-FAIRLAWN	16	1872	29958.67	1/14/24	6:33 PM	XFM_UG:ABC 225 655	0.03179	1.70E-05	1,872
1772737	1/13/24	11:21 AM	HEMLOCK-MASON	15	3250	48742.5	1/15/24	5:31 PM	FUSE_OH:A1320D-4 / ABC / 40 A	0.05173	1.59E-05	3,250
1772732	1/13/24	11:21 AM	BETHANY-BURTON	19	1592	30245.78	1/14/24	1:53 PM	FUSE_OH:B1127A-158 / C / 25 A	0.0321	2.02E-05	1,592
1803806	1/13/24	11:22 AM	RALEIGH HILLS-OLESON	12	3882	46586.4	1/16/24	4:04 AM	SP:5817 SW BEAVERTON HILLSDALE HWY	0.04944	1.27E-05	3,882
1802467	1/13/24	11:22 AM	RALEIGH HILLS-OLESON	3	2036	6108	1/14/24	9:18 PM	XFM_OH:B 50 10799	0.00648	3.18E-06	2,036
1802734	1/13/24	11:22 AM	RALEIGH HILLS-OLESON	1	2036	2036	1/14/24	9:18 PM	SP:5075 SW 56th Ave Apt 301	0.00216	1.06E-06	2,036
1802487	1/13/24	11:22 AM	RALEIGH HILLS-OLESON	1	2035	2035	1/14/24	9:17 PM	SP:6855 SW Raleighwood Way Apt 7	0.00216	1.06E-06	2,035
1802455	1/13/24	11:22 AM	RALEIGH HILLS-OLESON	1	2034	2034	1/14/24	9:16 PM	SP:5704 SW SHATTUCK RD	0.00216	1.06E-06	2,034
1802480	1/13/24	11:22 AM	RALEIGH HILLS-OLESON	1	2034	2034	1/14/24	9:16 PM	SP:6566 SW TERRI CT	0.00216	1.06E-06	2,034
1802397	1/13/24	11:22 AM	RALEIGH HILLS-OLESON	20	2034	40680	1/14/24	9:16 PM	SP:5839 SW BEAVERTON HILLSDALE HWY	0.04317	2.12E-05	2,034
1802375	1/13/24	11:22 AM	RALEIGH HILLS-OLESON	1	2034	2034	1/14/24	9:16 PM	SP:5353 SW MARTHA ST	0.00216	1.06E-06	2,034
1802377	1/13/24	11:22 AM	RALEIGH HILLS-OLESON	1	2034	2034	1/14/24	9:16 PM	SP:7195 SW IVY LN	0.00216	1.06E-06	2,034
1802388	1/13/24	11:22 AM	RALEIGH HILLS-OLESON	1	2034	2034	1/14/24	9:16 PM	SP:5830 SW GILLCREST CT	0.00216	1.06E-06	2,034
1802391	1/13/24	11:22 AM	RALEIGH HILLS-OLESON	1	2034	2034	1/14/24	9:16 PM	SP:6037 SW Beaverton Hillsdale Hwy	0.00216	1.06E-06	2,034
1802688	1/13/24	11:22 AM	RALEIGH HILLS-OLESON	1	2034	2034	1/14/24	9:16 PM	SP:6311 SW BEAVERTON HILLSDALE HWY	0.00216	1.06E-06	2,034
1802520	1/13/24	11:22 AM	RALEIGH HILLS-OLESON	1	2034	2034	1/14/24	9:16 PM	SP:5736 SW BEAVERTON HILLSDALE HWY	0.00216	1.06E-06	2,034
1803045	1/13/24	11:22 AM	RALEIGH HILLS-OLESON	1	2034	2034	1/14/24	9:16 PM	SP:5504 SW BEAVERTON HILLSDALE HWY	0.00216	1.06E-06	2,034
1802748	1/13/24	11:22 AM	RALEIGH HILLS-OLESON	1	2034	2034	1/14/24	9:16 PM	SP:6324 SW BEAVERTON HILLSDALE HWY	0.00216	1.06E-06	2,034
1802199	1/13/24	11:22 AM	RALEIGH HILLS-OLESON	1	2034	2034	1/14/24	9:16 PM	SP:5075 SW 56th Ave Apt 103	0.00216	1.06E-06	2,034
1802247	1/13/24	11:22 AM	RALEIGH HILLS-OLESON	1	2034	2034	1/14/24	9:16 PM	SP:6233 SW BEAVERTON HILLSDALE HWY	0.00216	1.06E-06	2,034
1802254	1/13/24	11:22 AM	RALEIGH HILLS-OLESON	1	2034	2034	1/14/24	9:16 PM	SP:6049 SW PENDLETON CT	0.00216	1.06E-06	2,034
1772640	1/13/24	11:22 AM	RALEIGH HILLS-OLESON	1710	2034	3478055	1/14/24	9:15 PM	SC-BKR:RALEIGH HILLS R116	3.69104	1.81E-03	2,034
1802367	1/13/24	11:22 AM	RALEIGH HILLS-OLESON	1	2033	2033	1/14/24	9:15 PM	SP:5225 SW OLESON RD	0.00216	1.06E-06	2,033
1805279	1/13/24	11:22 AM	RALEIGH HILLS-OLESON	1	1314	1314	1/14/24	9:16 AM	SP:6324 SW BEAVERTON HILLSDALE HWY	0.00139	1.06E-06	1,314
1802201	1/13/24	11:22 AM	RALEIGH HILLS-OLESON	22	5960	131125.1	1/17/24	2:42 PM	TRIP_SAVER:C1113A-8002 / C / 25 A	0.13915	2.33E-05	5,960
1816484	1/13/24	11:22 AM	RALEIGH HILLS-OLESON	37	7111	263108.9	1/18/24	9:53 AM	FUSE_OH:C1113D-7516 / B / 25 A	0.27922	3.93E-05	7,111
1773365	1/13/24	11:23 AM	KELLY BUTTE-FAIRLAWN	1	1868	1868.233	1/14/24	6:31 PM	SP:9660 SE STARK ST	0.00198	1.06E-06	1,868
1772819	1/13/24	11:23 AM	BLUE LAKE-BLUE LAKE 13	10	1565	15650.5	1/14/24	1:28 PM	XFM_UG:C 50 9447	0.01661	1.06E-05	1,565
1773366	1/13/24	11:24 AM	KELLY BUTTE-FAIRLAWN	7	1874	13114.73	1/14/24	6:37 PM	XFM_UG:ABC 150 30033	0.01392	7.43E-06	1,874
1772827	1/13/24	11:24 AM	LENTS-HAPPY VALLEY	1	1090	1089.6	1/14/24	5:34 AM	XFM_UG:ABC 500 1297	0.00116	1.06E-06	1,090
1772846	1/13/24	11:27 AM	CEDAR HILLS-SHOPPING CENTER	181	7481	1354061	1/18/24	4:08 PM	FUSE_OH:C1103C-3330 / B / 65 A	1.43698	1.92E-04	7,481
1826791	1/13/24	11:27 AM	CEDAR HILLS-SHOPPING CENTER	208	5994	1234215	1/17/24	3:22 PM	FUSE_OH:C1102C-1825 / ABC / 100 A	1.3098	2.21E-04	5,934
1828598	1/13/24	11:27 AM	CEDAR HILLS-SHOPPING CENTER	4	5995	23981.13	1/17/24	3:22 PM	XFM_OH:B 25 151631	0.02545	4.24E-06	5,995
1828584	1/13/24	11:27 AM	CEDAR HILLS-SHOPPING CENTER	1	5995	5995.35	1/17/24	3:22 PM	SP:9510 SW IMPERIAL DR	0.00636	1.06E-06	5,995
1828597	1/13/24	11:27 AM	CEDAR HILLS-SHOPPING CENTER	1	5995	5995.3	1/17/24	3:22 PM	SP:9975 SW ARDENWOOD ST	0.00636	1.06E-06	5,995
1828595	1/13/24	11:27 AM	CEDAR HILLS-SHOPPING CENTER	1	5995	5995.4	1/17/24	3:23 PM	SP:9745 SW IMPERIAL DR	0.00636	1.06E-06	5,995
1828610	1/13/24	11:27 AM	CEDAR HILLS-SHOPPING CENTER	1	5995	5995.217	1/17/24	3:22 PM	XFM_UG:B 25 70807	0.00636	1.06E-06	5,995
1773292	1/13/24	11:28 AM	RALEIGH HILLS-MONTCLAIR	50	2875	143748.3	1/15/24	11:23 AM	FUSE_OH:C1114D-3703 / BC / 65 A	0.15255	5.31E-05	2,875
1798310	1/13/24	11:29 AM	ESTACADA-FARADAY	188	7124	1339312	1/18/24	10:13 AM	SC-RECL:9990	1.42133	2.00E-04	7,124
1773346	1/13/24	11:30 AM	SULLIVAN-WILLAMETTE	1	1615	1614.6	1/14/24	2:25 PM	XFM_OH:C 25 21849	0.00171	1.06E-06	1,615
1773373	1/13/24	11:34 AM	KELLY BUTTE-FAIRLAWN	2	1868	3735.067	1/14/24	6:41 PM	XFM_OH:A 50 21384 B 50 21399 C 50 21405	0.00396	2.12E-06	1,868
1800420	1/13/24	11:34 AM	RALEIGH HILLS-DOGWOOD	4	7464	29856.4	1/18/24	3:58 PM	XFM_OH:B 25 9363	0.03168	4.24E-06	7,464
1830540	1/13/24	11:34 AM	RALEIGH HILLS-DOGWOOD	24	7135	171236	1/18/24	10:29 AM	FUSE_OH:C1112C-1854 / AC / 65 A	0.18172	2.55E-05	7,135

**Attachment A Summary  
of Outages 5 hours and longer PGE Service Territory  
January 13-20, 2024**

Outage #	Outage Date	Outage Time	Feeder Name	Customers Affected	Duration	Customer Minutes	Return Date	Return Time	Interrupt Location	SAIDI	SAIFI	CAIDI
1807231	1/13/24	11:34 AM	RALEIGH HILLS-DOGWOOD	2	7464	14928.17	1/18/24	3:58 PM	XFM_OH:B 15 34529	0.01584	2.1E-06	7,464
1815971	1/13/24	11:34 AM	RALEIGH HILLS-DOGWOOD	1	9078	9077.7	1/19/24	6:52 PM	SP:7920 SW WESTMOOR WAY	0.00963	1.06E-06	9,078
1836297	1/13/24	11:34 AM	ORIENT-OXBOW	102	8578	874923.7	1/19/24	10:32 AM	SC-RECL:3112_1	0.9285	1.08E-04	8,578
1869783	1/13/24	11:34 AM	ORIENT-OXBOW	31	10310	250887.6	1/20/24	3:24 PM	SW_OHLB:2622	0.26625	3.29E-05	8,093
1832501	1/13/24	11:34 AM	ORIENT-OXBOW	55	8889	428796.7	1/19/24	3:44 PM	SC-RECL:3112_1	0.45506	5.8E-05	7,796
1831862	1/13/24	11:34 AM	RAMAPO-RAMAPO 13	1	7438	7437.667	1/18/24	3:32 PM	SP:12126 SE BROOKSIDE DR	0.00789	1.06E-06	7,438
1832608	1/13/24	11:34 AM	RUBY-CAR LINE	7	7438	52063.67	1/18/24	3:32 PM	XFM_OH:B 50 24979	0.05525	7.43E-06	7,438
1832487	1/13/24	11:34 AM	RALEIGH HILLS-OLESON	1	7438	7437.667	1/18/24	3:32 PM	SP:6446 SW HAMILTON ST	0.00789	1.06E-06	7,438
1832974	1/13/24	11:34 AM	BEAVERTON-WEST SLOPE	1	7438	7437.667	1/18/24	3:32 PM	SP:3450 SW 110TH AVE	0.00789	1.06E-06	7,438
1807242	1/13/24	11:34 AM	RALEIGH HILLS-DOGWOOD	3	7438	22313	1/18/24	3:32 PM	XFM_OH:B 25 153174	0.02368	3.18E-06	7,438
1832389	1/13/24	11:34 AM	RALEIGH HILLS-DOGWOOD	10	7285	72852.83	1/18/24	1:00 PM	XFM_OH:B 37.5 1052	0.07731	1.06E-05	7,285
1878562	1/13/24	11:34 AM	ORIENT-OXBOW	137	10319	726600.5	1/20/24	3:34 PM	SC-RECL:6466	0.7711	1.45E-04	5,304
1834679	1/13/24	11:34 AM	ORIENT-OXBOW	137	7437	196929.8	1/18/24	3:31 PM	SC-RECL:6466	0.20899	1.45E-04	1,437
1807238	1/13/24	11:34 AM	RALEIGH HILLS-DOGWOOD	2	7464	14928.1	1/18/24	3:58 PM	XFM_OH:B 50 3648	0.01584	2.12E-06	7,464
1823540	1/13/24	11:34 AM	GLENDOVEER-CLIFFGATE	2	6188	12375.73	1/17/24	6:42 PM	SP:13229 NE SACRAMENTO DR	0.01313	2.12E-06	6,188
1801344	1/13/24	11:35 AM	SANDY-SANDY 13	1	1668	1668	1/14/24	3:23 PM	XFM_OH:B 15 66617	0.00177	1.06E-06	1,668
1798102	1/13/24	11:35 AM	SANDY-SANDY 13	2	1997	3994.267	1/14/24	8:52 PM	XFM_UG:C 25 85037	0.00424	2.12E-06	1,997
1798095	1/13/24	11:35 AM	SANDY-SANDY 13	2	1997	3993.467	1/14/24	8:52 PM	XFM_OH:C 15 111128	0.00424	2.12E-06	1,997
1798094	1/13/24	11:35 AM	SANDY-SANDY 13	1	1995	1994.733	1/14/24	8:50 PM	XFM_OH:C 15 66696	0.00212	1.06E-06	1,995
1773401	1/13/24	11:35 AM	KELLY BUTTE-FAIRLAWN	38	1490	56612.4	1/14/24	12:25 PM	TRIP_SAVER:D1204B-267 / B / 25 A	0.06008	4.03E-05	1,490
1773380	1/13/24	11:36 AM	SANDY-BLUFF	1	1905	1905.4	1/14/24	7:22 PM	SP:16530 BLUFF RD	0.00202	1.06E-06	1,905
1773424	1/13/24	11:37 AM	PLEASANT VALLEY-MOON	3	4734	14200.55	1/16/24	6:31 PM	XFM_OH:A 15 37818	0.01507	3.18E-06	4,734
1773468	1/13/24	11:39 AM	MERIDIAN-MERIDIAN 13	56	1379	77229.6	1/14/24	10:38 AM	FUSE_OH:D2130B-4182 / A / 65 A	0.08196	5.94E-05	1,379
1773486	1/13/24	11:40 AM	RAMAPO-RAMAPO 13	1	5712	5711.583	1/17/24	10:52 AM	SP:6741 SE 134TH AVE	0.00606	1.06E-06	5,712
1761788	1/13/24	11:41 AM	MULTNOMAH-13176	2895	5700	16501500	1/17/24	10:41 AM	SC-BKR:MULTNOMAH R112	17.512	3.07E-03	5,700
1773461	1/13/24	11:41 AM	LENTS-HAPPY VALLEY	1	1073	1073.217	1/14/24	5:34 AM	SP:6923 SE 87TH AVE	0.00114	1.06E-06	1,073
1773493	1/13/24	11:41 AM	BETHANY-SPRINGVILLE	2	7052	14103.17	1/18/24	9:13 AM	XFM_OH:C 15 56251	0.01497	2.12E-06	7,052
1773489	1/13/24	11:42 AM	KELLY BUTTE-MALL 205	118	3245	382910	1/15/24	5:47 PM	FUSE_OH:D1203A-5356 / ABC / 65 A	0.40636	1.25E-04	3,245
1773541	1/13/24	11:42 AM	LENTS-13101	1	4103	4102.85	1/16/24	8:05 AM	SP:8035 SE KNIGHT ST	0.00435	1.06E-06	4,103
1773676	1/13/24	11:43 AM	SULLIVAN-WILLAMETTE	78	1341	104579.8	1/14/24	10:03 AM	FUSE_OH:D3110B-1568 / ABC / 40 A	0.11098	8.28E-05	1,341
1787896	1/13/24	11:43 AM	EAGLE CREEK-RIVER MILL	2	655	1310.2	1/13/24	10:38 PM	XFM_OH:C 15 12380	0.00139	2.12E-06	655
1787894	1/13/24	11:43 AM	EAGLE CREEK-RIVER MILL	1	655	655.2333	1/13/24	10:38 PM	SP:21800 SE HWY 224	0.0007	1.06E-06	655
1773644	1/13/24	11:43 AM	EAGLE CREEK-RIVER MILL	2	445	890	1/13/24	7:08 PM	XFM_UG:C 15 41175	0.00094	2.12E-06	445
1773717	1/13/24	11:44 AM	PLEASANT VALLEY-PLEASANT 13	5	4398	21990	1/16/24	1:02 PM	XFM_OH:C 15 31331	0.02334	5.31E-06	4,398
1773833	1/13/24	11:46 AM	MURRAYHILL-REUSSER	140	880	123141.7	1/14/24	2:25 AM	FUSE_OH:C1129C-371 / ABC / 40 A	0.13068	1.49E-04	880
1794378	1/13/24	11:46 AM	SULLIVAN-WILLAMETTE	1	1599	1598.55	1/14/24	2:25 PM	SP:29080 SW PETES MOUNTAIN RD	0.0017	1.06E-06	1,599
1773735	1/13/24	11:47 AM	RAMAPO-RAMAPO 13	7	5614	39300.57	1/17/24	9:21 AM	XFM_OH:C 25 150301	0.04171	7.43E-06	5,614
1777293	1/13/24	11:48 AM	CORNELL-SALTZMAN	20	4625	92509.33	1/16/24	4:53 PM	SP:1075 NW 123RD AVE	0.09817	2.12E-05	4,625
1814086	1/13/24	11:49 AM	GARDEN HOME-METZGER	2	3799	7598.367	1/16/24	3:08 AM	XFM_OH:C 25 80700	0.00806	2.12E-06	3,799
1793410	1/13/24	11:50 AM	RALEIGH HILLS-MONTCLAIR	751	2853	2142478	1/15/24	11:23 AM	SW_OHLB:3155	2.27368	7.97E-04	2,853
1773838	1/13/24	11:51 AM	BETHANY-KAISER	1554	414	643589.1	1/13/24	6:45 PM	SC-BKR:BETHANY R116	0.683	1.65E-03	414
1782646	1/13/24	11:52 AM	TEKTRONIX-SHANNON	43	5098	219203.3	1/17/24	12:50 AM	FUSE_OH:C1109A-7354 / AB / 40 A	0.23263	4.56E-05	5,098
1786349	1/13/24	11:53 AM	FAIRVIEW-KENNEL CLUB	319	3170	989065.1	1/15/24	4:43 PM	SW_OHLB:2106	1.04963	3.39E-04	3,101
1786309	1/13/24	11:53 AM	FAIRVIEW-KENNEL CLUB	158	3028	478360.8	1/15/24	2:21 PM	SP:24050 SE STARK ST_2	0.50765	1.68E-04	3,028
1773830	1/13/24	11:53 AM	FAIRVIEW-KENNEL CLUB	561	326	170058.9	1/13/24	5:19 PM	SC-RECL:2924	0.18047	5.95E-04	303
1774790	1/13/24	11:53 AM	ROCKWOOD-ROCKWOOD 13	3473	2788	1918148	1/15/24	10:21 AM	SC-BKR:ROCKWOOD R110	2.03561	3.69E-03	552

**Attachment A Summary  
of Outages 5 hours and longer PGE Service Territory  
January 13-20, 2024**

Outage #	Outage Date	Outage Time	Feeder Name	Customers Affected	Duration	Customer Minutes	Return Date	Return Time	Interrupt Location	SAIDI	SAIFI	CAIDI
1783948	1/13/24	11:56 AM	ROCKWOOD-AIRPORT	8	603	4820.933	1/13/24	9:58 PM	SC-BKR:ROCKWOOD R148	0.00512	8.49E-06	603
1761251	1/13/24	11:56 AM	ROCKWOOD-ROCKWOOD 13	1	546	546.2667	1/13/24	9:02 PM	SP:228 SE 188TH AVE	0.00058	1.06E-06	546
1774886	1/13/24	11:56 AM	ROCKWOOD-BOEING	2	529	1058	1/13/24	8:45 PM	SC-BKR:ROCKWOOD R156	0.00112	2.12E-06	529
1774108	1/13/24	11:56 AM	ROCKWOOD-WILKES	2	578	1156.5	1/13/24	9:34 PM	XFM_OH:C 10 121040	0.00123	2.12E-06	578
1774602	1/13/24	11:56 AM	ROCKWOOD-WILKES	1	578	578.2167	1/13/24	9:34 PM	XFM_UG:A 15 25307	0.00061	1.06E-06	578
1774451	1/13/24	11:56 AM	ROCKWOOD-ROCKWOOD 13	1	545	545.4667	1/13/24	9:02 PM	XFM_UG:ABC 150 1354	0.00058	1.06E-06	545
1774726	1/13/24	11:56 AM	ROCKWOOD-WILKES	1	578	577.9667	1/13/24	9:34 PM	PM:9950892330	0.00061	1.06E-06	578
1774921	1/13/24	11:56 AM	ROCKWOOD-WILKES	40	578	23113.33	1/13/24	9:34 PM	SC-BKR:ROCKWOOD R128	0.02453	4.24E-05	578
1774924	1/13/24	11:56 AM	ROCKWOOD-INDUSTRIAL	215	529	113645.4	1/13/24	8:45 PM	SC-BKR:ROCKWOOD R114	0.1206	2.28E-04	529
1774746	1/13/24	11:56 AM	ROCKWOOD-AIRPORT	1	602	601.8667	1/13/24	9:58 PM	XFM_UG:ABC 500 32496	0.00064	1.06E-06	602
1774926	1/13/24	11:56 AM	ROCKWOOD-ROCKWOOD 13	1	545	545.3	1/13/24	9:02 PM	XFM_UG:ABC 300 34026	0.00058	1.06E-06	545
1774897	1/13/24	11:56 AM	ROCKWOOD-INDUSTRIAL	1	529	528.5833	1/13/24	8:45 PM	XFM_UG:ABC 500 850	0.00056	1.06E-06	529
1773985	1/13/24	11:57 AM	ESTACADA-ESTACADA 13	161	3349	529703	1/15/24	7:46 PM	FUSE_OH:D3312D-641 / B / 40 A	0.56214	1.71E-04	3,290
1773920	1/13/24	11:57 AM	RAMAPO-GILBERT	2	520	1039.967	1/13/24	8:37 PM	SP:3734 SE 136th Ave	0.0011	2.12E-06	520
1784322	1/13/24	11:57 AM	HOGAN SOUTH-MAIN	49	4519	221435.9	1/16/24	3:16 PM	FUSE_OH:D1304C-1529 / B / 65 A	0.235	5.20E-05	4,519
1807257	1/13/24	11:58 AM	RALEIGH HILLS-MONTCLAIR	42	3067	128814	1/15/24	3:05 PM	FUSE_OH:C1114D-3703 / BC / 65 A	0.1367	4.46E-05	3,067
1807014	1/13/24	11:58 AM	RALEIGH HILLS-MONTCLAIR	2	2936	5872.9	1/15/24	12:54 PM	SP:8875 SW WOODSIDE DR	0.00623	2.12E-06	2,936
1774835	1/13/24	11:58 AM	GLENDOVEER-13596	28	4554	127504.5	1/16/24	3:52 PM	TRIP_SAVER:A1226B-5025 / A / 40 A	0.13531	2.97E-05	4,554
1776190	1/13/24	12:01 PM	BELL-KING	1	1362	1361.9	1/14/24	10:42 AM	SP:4055 SE KING RD	0.00145	1.06E-06	1,362
1774905	1/13/24	12:01 PM	KELLY BUTTE-MCGREW	37	4819	178304.2	1/16/24	8:20 PM	XFM_OH:C 25 37922	0.18922	3.93E-05	4,819
1774904	1/13/24	12:01 PM	KELLY BUTTE-MCGREW	9	4819	43371	1/16/24	8:20 PM	XFM_OH:C 50 60565	0.04603	9.55E-06	4,819
1774920	1/13/24	12:01 PM	KELLY BUTTE-MCGREW	1	4819	4818.883	1/16/24	8:20 PM	SP:11953 SE POWELL BLVD	0.00511	1.06E-06	4,819
1813994	1/13/24	12:01 PM	CEDAR HILLS-SKYLINE	54	6076	328078.8	1/17/24	5:17 PM	XFM_UG:C 75 32303	0.34817	5.73E-05	6,076
1774937	1/13/24	12:05 PM	ARLETA-FOSTER	2	816	1631.133	1/14/24	1:40 AM	SP:4911 SE 72ND AVE	0.00173	2.12E-06	816
1774996	1/13/24	12:08 PM	GLENCULLEN-SUNSET	99	3254	322121.3	1/15/24	6:22 PM	FUSE_OH:D1117B-4355 / A / 100 A	0.34185	1.05E-04	3,254
1811083	1/13/24	12:08 PM	GLENCULLEN-SUNSET	117	4127	482814.2	1/16/24	8:54 AM	FUSE_OH:D1120B-2278 / C / 100 A	0.51238	1.24E-04	4,127
1811112	1/13/24	12:08 PM	GLENCULLEN-SUNSET	49	6744	330431.5	1/18/24	4:31 AM	FUSE_OH:D1119A-6474 / C / 40 A	0.35067	5.20E-05	6,744
1774946	1/13/24	12:08 PM	GARDEN HOME-MCKAY	2	1530	3060.167	1/14/24	1:39 PM	SP:7560 SW 67TH AVE	0.00325	2.12E-06	1,530
1775448	1/13/24	12:09 PM	SCOGGINS-LAURELWOOD	23	413	9491.333	1/13/24	7:02 PM	FUSE_OH:C2305D-326 / B / 25 A	0.01007	2.44E-05	413
1775508	1/13/24	12:11 PM	ESTACADA-NORTH FORK	2	1234	2468.267	1/14/24	8:45 AM	XFM_OH:C 25 916613	0.00262	2.12E-06	1,234
1791784	1/13/24	12:11 PM	SANDY-WILDCAT	1	1106	1106.233	1/14/24	6:38 AM	SP:39243 CASCADIA VILLAGE DR	0.00117	1.06E-06	1,106
1806863	1/13/24	12:15 PM	BOONES FERRY-LAKE GROVE	1	3159	3159	1/15/24	4:54 PM	SP:3357 LAKE GROVE AVE	0.00335	1.06E-06	3,159
1775522	1/13/24	12:15 PM	CANYON-23RD	6	396	2376.8	1/13/24	6:51 PM	SP:212 NW UPTOWN TER	0.00252	6.37E-06	396
1775991	1/13/24	12:17 PM	GLENDOVEER-13598	71	3031	215176.2	1/15/24	2:47 PM	FUSE_OH:A1236C-2218 / B / 100 A	0.22835	7.53E-05	3,031
1775997	1/13/24	12:17 PM	HARRISON-DAVIS	1	5722	5721.85	1/17/24	11:39 AM	SP:900 SE 13TH AVE	0.00607	1.06E-06	5,722
1807823	1/13/24	12:18 PM	KELLY BUTTE-FAIRLAWN	106	4139	438730.5	1/16/24	9:17 AM	FUSE_OH:D1205A-1 / AB / 40 A	0.4656	1.12E-04	4,139
1776068	1/13/24	12:20 PM	CANYON-CANYON 13	43	1485	63839.95	1/14/24	1:05 PM	FUSE_OH:D1105D-7 / BC / 100 A	0.06775	4.56E-05	1,485
1776091	1/13/24	12:20 PM	SCHOLLS FERRY-KEMMER	1	2921	2920.933	1/15/24	1:01 PM	SP:11562 SW 175TH AVE	0.0031	1.06E-06	2,921
1776092	1/13/24	12:22 PM	TABOR-82ND	2304	3300	7145690	1/15/24	7:22 PM	SC-BKR:TABOR R228	7.58328	2.45E-03	3,101
1829442	1/13/24	12:22 PM	GARDEN HOME-MCKAY	1	6987	6987.417	1/18/24	8:49 AM	SP:8130 SW 87TH AVE	0.00742	1.06E-06	6,987
1820906	1/13/24	12:22 PM	ROSEMONT-OVERLOOK	1	5900	5899.95	1/17/24	2:42 PM	SP:16350 PHANTOM BLUFF CT	0.00626	1.06E-06	5,900
1811705	1/13/24	12:22 PM	TABOR-82ND	21	4321	90744.85	1/16/24	12:23 PM	XFM_OH:C 50 17628	0.0963	2.23E-05	4,321
1811814	1/13/24	12:22 PM	TABOR-82ND	1	3901	3901.433	1/16/24	5:24 AM	SP:305 NE 61ST AVE	0.00414	1.06E-06	3,901
1787799	1/13/24	12:23 PM	CEDAR HILLS-SHOPPING CENTER	57	6323	360387.3	1/17/24	9:46 PM	FUSE_OH:C1103C-6510 / B / 65 A	0.38246	6.05E-05	6,323
1814207	1/13/24	12:23 PM	CEDAR HILLS-SHOPPING CENTER	57	6322	360370.2	1/17/24	9:46 PM	FUSE_OH:C1103C-6510 / B / 65 A	0.38244	6.05E-05	6,322
1814215	1/13/24	12:23 PM	CEDAR HILLS-SHOPPING CENTER	8	3825	30600	1/16/24	4:08 AM	XFM_OH:B 37.5 2141	0.03247	8.49E-06	3,825

**Attachment A Summary  
of Outages 5 hours and longer PGE Service Territory  
January 13-20, 2024**

Outage #	Outage Date	Outage Time	Feeder Name	Customers Affected	Duration	Customer Minutes	Return Date	Return Time	Interrupt Location	SAIDI	SAIFI	CAIDI
1814214	1/13/24	12:23 PM	CEDAR HILLS-SHOPPING CENTER	10	3823	38233.83	1/16/24	4:07 AM	XFM_OH:B 50 151737	0.04058	1.06E-05	3,823
1814212	1/13/24	12:23 PM	CEDAR HILLS-SHOPPING CENTER	12	3823	45870	1/16/24	4:06 AM	XFM_OH:B 50 153466	0.04868	1.27E-05	3,823
1814213	1/13/24	12:23 PM	CEDAR HILLS-SHOPPING CENTER	10	3824	38242.83	1/16/24	4:08 AM	XFM_OH:B 50 163628	0.04058	1.06E-05	3,824
1814216	1/13/24	12:23 PM	CEDAR HILLS-SHOPPING CENTER	4	3830	15320.4	1/16/24	4:13 AM	XFM_OH:B 25 42290	0.01626	4.24E-06	3,830
1786083	1/13/24	12:24 PM	NEWBERG-CHEHALEM	55	424	23299.83	1/13/24	7:27 PM	FUSE_OH:C2334C-1116 / BC / 6 A	0.02473	5.84E-05	424
1776099	1/13/24	12:24 PM	RALEIGH HILLS-OLESON	1	6600	6599.7	1/18/24	2:24 AM	SP:4370 SW SCHOLLS FERRY RD_1	0.007	1.06E-06	6,600
1776400	1/13/24	12:24 PM	JENNINGS LODGE-OAK GROVE	4	1344	5377.667	1/14/24	10:49 AM	XFM_OH:A 25 145163	0.00571	4.24E-06	1,344
1807217	1/13/24	12:25 PM	RALEIGH HILLS-DOGWOOD	7	1818	12726	1/14/24	6:43 PM	FUSE_OH:C1114A-4095 / A / 6 A	0.01351	7.43E-06	1,818
1807224	1/13/24	12:25 PM	RALEIGH HILLS-DOGWOOD	7	1818	12726	1/14/24	6:43 PM	FUSE_OH:C1114B-2270 / ABC / 100 A	0.01351	7.43E-06	1,818
1807228	1/13/24	12:25 PM	RALEIGH HILLS-DOGWOOD	12	1818	21816	1/14/24	6:43 PM	TRIP_SAVER:C1114A-1187 / A / 65 A	0.02315	1.27E-05	1,818
1776159	1/13/24	12:25 PM	GARDEN HOME-METZGER	2102	1540	3237080	1/14/24	2:05 PM	SC-BKR:GARDEN HOME R206	3.43531	2.23E-03	1,540
1767952	1/13/24	12:25 PM	GARDEN HOME-MCKAY	1	1515	1514.583	1/14/24	1:39 PM	SP:6127 SW ORCHID DR	0.00161	1.06E-06	1,515
1776121	1/13/24	12:25 PM	LENTS-HAPPY VALLEY	1	1030	1029.617	1/14/24	5:34 AM	SP:10981 SE STEVENS WAY	0.00109	1.06E-06	1,030
1776129	1/13/24	12:25 PM	PLEASANT VALLEY-PLEASANT 13	2	2400	4799.3	1/15/24	4:25 AM	SP:16072 SE Tenino St	0.00509	2.12E-06	2,400
1799152	1/13/24	12:25 PM	TEKTRONIX-SHANNON	43	5064	217771.4	1/17/24	12:50 AM	FUSE_OH:C1109A-7354 / AB / 40 A	0.23111	4.56E-05	5,064
1776169	1/13/24	12:25 PM	NEWBERG-CHEHALEM	108	421	45509.4	1/13/24	7:27 PM	FUSE_OH:C3310B-312 / ABC / 40 A	0.0483	1.15E-04	421
1796799	1/13/24	12:25 PM	GARDEN HOME-MCKAY	105	4296	451099.3	1/16/24	12:02 PM	FUSE_OH:D1119C-8366 / C / 65 A	0.47872	1.11E-04	4,296
1786408	1/13/24	12:25 PM	GARDEN HOME-MCKAY	1399	1513	2117293	1/14/24	1:39 PM	SC-BKR:GARDEN HOME R204	2.24695	1.48E-03	1,513
1827595	1/13/24	12:26 PM	RALEIGH HILLS-OLESON	1	6323	6323.383	1/17/24	9:49 PM	SP:4400 SW DOGWOOD LN	0.00671	1.06E-06	6,323
1807219	1/13/24	12:26 PM	RALEIGH HILLS-DOGWOOD	12	1818	21816	1/14/24	6:44 PM	FUSE_OH:C1114A-2832 / A / 65 A	0.02315	1.27E-05	1,818
1807222	1/13/24	12:26 PM	RALEIGH HILLS-DOGWOOD	20	1817	36340	1/14/24	6:43 PM	FUSE_OH:C1114A-597 / B / 65 A	0.03857	2.12E-05	1,817
1765059	1/13/24	12:26 PM	GARDEN HOME-MCKAY	1	1515	1515.2	1/14/24	1:41 PM	SP:6139 SW GARDEN HOME RD	0.00161	1.06E-06	1,515
1791423	1/13/24	12:27 PM	ESTACADA-NORTH FORK	13	4286	55719.52	1/16/24	11:53 AM	FUSE_OH:D4401B-1387 / C / 25 A	0.05913	1.38E-05	4,286
1776172	1/13/24	12:27 PM	ESTACADA-NORTH FORK	38	523	19877.17	1/13/24	9:10 PM	FUSE_OH:D4402A-661 / C / 40 A	0.02109	4.03E-05	523
1776230	1/13/24	12:29 PM	RAMAPO-EMERALD	5	1880	9398.5	1/14/24	7:49 PM	SP:12338 SE HAROLD ST	0.00997	5.31E-06	1,880
1776236	1/13/24	12:29 PM	SPRINGBROOK-ST PAUL	75	1002	75181.25	1/14/24	5:12 AM	FUSE_OH:C3227A-396 / BC / 65 A	0.07979	7.96E-05	1,002
1776311	1/13/24	12:30 PM	BOONES FERRY-KRUSE	24	3191	76584	1/15/24	5:41 PM	FUSE_OH:D2107A-1542 / B / 40 A	0.08127	2.55E-05	3,191
1777218	1/13/24	12:31 PM	TEKTRONIX-MEADOW	1	5596	5595.717	1/17/24	9:46 AM	SP:11930 SW BUTNER RD	0.00594	1.06E-06	5,596
1776313	1/13/24	12:31 PM	JENNINGS LODGE-JENNINGS 13	359	552	198132.1	1/13/24	9:43 PM	FUSE_OH:D2217D-3468 / ABC / 100 A	0.21027	3.81E-04	552
1777122	1/13/24	12:31 PM	JENNINGS LODGE-JENNINGS 13	4	348	1393.133	1/13/24	6:20 PM	XFM_OH:C 25 136769	0.00148	4.24E-06	348
1776280	1/13/24	12:31 PM	GLENDOVEER-CLIFFGATE	5	3356	16777.67	1/15/24	8:27 PM	XFM_OH:C 50 153771	0.01781	5.31E-06	3,356
1776298	1/13/24	12:31 PM	CEDAR HILLS-CEDAR HILLS 13	1	1447	1447.183	1/14/24	12:39 PM	SC-BKR:CEDAR HILLS R164	0.00154	1.06E-06	1,447
1777237	1/13/24	12:34 PM	MERIDIAN-PILKINGTON	4	4556	18224.73	1/16/24	4:31 PM	XFM_OH:A 50 7262	0.01934	4.24E-06	4,556
1777239	1/13/24	12:35 PM	DURHAM-BRIDGEPORT	2	6453	12905.17	1/18/24	12:07 AM	XFM_OH:C 15 17525	0.0137	2.12E-06	6,453
1776398	1/13/24	12:35 PM	TOWN CENTER-MONTEREY	45	4649	209187.8	1/16/24	6:03 PM	TRIP_SAVER:D1233A-5399 / A / 40 A	0.222	4.78E-05	4,649
1772970	1/13/24	12:36 PM	CEDAR HILLS-SHOPPING CENTER	11	5662	62281.45	1/17/24	10:58 AM	SW_OHLB:3994	0.0661	1.17E-05	5,662
1796350	1/13/24	12:36 PM	CEDAR HILLS-SHOPPING CENTER	649	2783	1806297	1/15/24	10:59 AM	SW_OHLB:2638	1.91691	6.89E-04	2,783
1814258	1/13/24	12:37 PM	CEDAR HILLS-SHOPPING CENTER	61	5962	363653.5	1/17/24	3:59 PM	FUSE_OH:C1110B-4039 / AB / 100 A	0.38592	6.47E-05	5,962
1785821	1/13/24	12:38 PM	BOONES FERRY-KRUSE	1	1734	1733.767	1/14/24	5:31 PM	SP:5185 Carman Dr	0.00184	1.06E-06	1,734
1776816	1/13/24	12:38 PM	WEST PORTLAND-PACIFIC	1	3070	3070.133	1/15/24	3:48 PM	SP:11232 SW 49TH AVE	0.00326	1.06E-06	3,070
1785789	1/13/24	12:38 PM	BOONES FERRY-KRUSE	314	1742	546920	1/14/24	5:40 PM	RECL:5046	0.58041	3.33E-04	1,742
1786450	1/13/24	12:39 PM	CEDAR HILLS-SHOPPING CENTER	18	5783	104087.7	1/17/24	1:01 PM	FUSE_OH:C1111A-4760 / A / 65 A	0.11046	1.91E-05	5,783
1777196	1/13/24	12:40 PM	CEDAR HILLS-SYLVAN	1	2761	2760.9	1/15/24	10:41 AM	SP:2045 SW 78TH AVE	0.00293	1.06E-06	2,761
1777978	1/13/24	12:41 PM	ROSEMONT-MOSSY BRAE	8	7061	56488	1/18/24	10:22 AM	FUSE_OH:D2121B-1640 / B / 15 A	0.05995	8.49E-06	7,061
1787174	1/13/24	12:41 PM	CANYON-23RD	397	2759	1095495	1/15/24	10:41 AM	RECL:1085	1.16258	4.21E-04	2,759
1812401	1/13/24	12:42 PM	BEAVERTON-WEST SLOPE	1	2941	2941	1/15/24	1:43 PM	SP:3775 SW 108TH AVE	0.00312	1.06E-06	2,941

**Attachment A Summary  
of Outages 5 hours and longer PGE Service Territory  
January 13-20, 2024**

Outage #	Outage Date	Outage Time	Feeder Name	Customers Affected	Duration	Customer Minutes	Return Date	Return Time	Interrupt Location	SAIDI	SAIFI	CAIDI
1813279	1/13/24	12:42 PM	BEAVERTON-WEST SLOPE	1	2941	2941	1/15/24	1:43 PM	SP:3675 SW 108TH AVE	0.00312	1.06E-06	2,941
1777986	1/13/24	12:42 PM	BEAVERTON-WEST SLOPE	50	4642	232122.5	1/16/24	6:05 PM	FUSE_OH:C1110D-1281 / C / 65 A	0.24634	5.31E-05	4,642
1777331	1/13/24	12:42 PM	BEAVERTON-WEST SLOPE	142	3873	550013.3	1/16/24	5:16 AM	FUSE_OH:C1110D-16391 / ABC / 65 A	0.58369	1.51E-04	3,873
1788372	1/13/24	12:42 PM	BEAVERTON-WEST SLOPE	4	3874	15495.13	1/16/24	5:16 AM	XFM_OH:C 25 99932	0.01644	4.24E-06	3,874
1777981	1/13/24	12:42 PM	WEST PORTLAND-72ND	30	7442	223273.5	1/18/24	4:45 PM	FUSE_OH:C2101D-1165 / B / 100 A	0.23695	3.18E-05	7,442
1788175	1/13/24	12:43 PM	MERIDIAN-PILKINGTON	173	3100	536279.8	1/15/24	4:22 PM	FUSE_OH:D2118B-2333 / ABC / 100 A	0.56912	1.84E-04	3,100
1777974	1/13/24	12:43 PM	MERIDIAN-PILKINGTON	22	3099	68188.63	1/15/24	4:22 PM	XFM_UG:C 50 62651	0.07236	2.33E-05	3,099
1778171	1/13/24	12:43 PM	MERIDIAN-PILKINGTON	6	3099	18596.3	1/15/24	4:22 PM	XFM_UG:B 25 59058	0.01974	6.37E-06	3,099
1777969	1/13/24	12:43 PM	TIGARD-13362	118	1125	132795.2	1/14/24	7:28 AM	FUSE_OH:C2103A-2080 / AC / 65 A	0.14093	1.25E-04	1,125
1813565	1/13/24	12:43 PM	BOONES FERRY-KRUSE	15	4085	61278.75	1/16/24	8:48 AM	XFM_UG:ABC 300 34530	0.06503	1.59E-05	4,085
1811846	1/13/24	12:43 PM	BOONES FERRY-KRUSE	15	3560	53403.75	1/16/24	12:03 AM	XFM_UG:ABC 300 34530	0.05667	1.59E-05	3,560
1777980	1/13/24	12:43 PM	BOONES FERRY-KRUSE	195	3252	634221.3	1/15/24	6:56 PM	FUSE_UG:D2107A-45 / ABC / 200 A	0.67306	2.07E-04	3,252
1778020	1/13/24	12:43 PM	TIGARD-13362	10	1124	11244	1/14/24	7:28 AM	XFM_UG:C 50 55131	0.01193	1.06E-05	1,124
1778136	1/13/24	12:44 PM	KING CITY-HAZELBROOK	1796	975	1750980	1/14/24	4:59 AM	SC-BKR:KING CITY R204	1.85821	1.91E-03	975
1778235	1/13/24	12:45 PM	HOGAN SOUTH-LAWRENCE	1	3222	3221.817	1/15/24	6:27 PM	SP:2115 SW 14TH DR	0.00342	1.06E-06	3,222
1798028	1/13/24	12:46 PM	ROSEMONT-OVERLOOK	2	4520	9040.1	1/16/24	4:06 PM	SP:1110 MCVEY AVE	0.00959	2.12E-06	4,520
1797986	1/13/24	12:46 PM	ROSEMONT-OVERLOOK	1314	4520	5939280	1/16/24	4:06 PM	SW_UGLB:6913	6.30299	1.39E-03	4,520
1778510	1/13/24	12:46 PM	ROSEMONT-OVERLOOK	288	1581	455371.2	1/14/24	3:07 PM	SC-BKR:ROSEMONT R108	0.48326	3.06E-04	1,581
1817044	1/13/24	12:46 PM	SYLVAN-PATTON	29	4398	127546.8	1/16/24	2:04 PM	TRIP_SAVER:D1106A-1547 / C / 25 A	0.13536	3.08E-05	4,398
1778279	1/13/24	12:46 PM	CEDAR HILLS-SYLVAN	11	2843	31277.77	1/15/24	12:10 PM	XFM_OH:A 50 4684	0.03319	1.17E-05	2,843
1787393	1/13/24	12:47 PM	MURRAYHILL-TEAL	1258	546	686847	1/13/24	9:53 PM	SW_OHLB:2671	0.72891	1.34E-03	546
1778285	1/13/24	12:47 PM	REDLAND-HENRICI	1	470	469.5833	1/13/24	8:37 PM	XFM_UG:C 25 53284	0.0005	1.06E-06	470
1786212	1/13/24	12:47 PM	REDLAND-HENRICI	138	471	64998	1/13/24	8:38 PM	FUSE_OH:D3313B-1005 / ABC / 100 A	0.06898	1.46E-04	471
1778043	1/13/24	12:48 PM	CORNELL-BLUFFS	66	4210	277835.8	1/16/24	10:57 AM	FUSE_OH:B1134D-78 / B / 40 A	0.29485	7.00E-05	4,210
1805348	1/13/24	12:49 PM	CANYON-CANYON 13	52	4415	229580	1/16/24	2:24 PM	FUSE_OH:D1109B-77 / B / 40 A	0.24364	5.52E-05	4,415
1778421	1/13/24	12:49 PM	ORIENT-BARLOW	271	2083	564470.4	1/14/24	11:32 PM	RECL:5272	0.59904	2.88E-04	2,083
1778075	1/13/24	12:49 PM	CANYON-CANYON 13	119	988	117576	1/14/24	5:17 AM	FUSE_OH:D1104C-64 / B / 100 A	0.12478	1.26E-04	988
1791551	1/13/24	12:49 PM	CANYON-CANYON 13	52	4415	229569.6	1/16/24	2:24 PM	FUSE_OH:D1109B-77 / B / 40 A	0.24363	5.52E-05	4,415
1778094	1/13/24	12:51 PM	CORNELL-BLUFFS	10	3324	33242.5	1/15/24	8:15 PM	FUSE_OH:B1134D-893 / C / 100 A	0.03528	1.06E-05	3,324
1778480	1/13/24	12:52 PM	GLENDOVEER-13596	25	3389	84725.42	1/15/24	9:21 PM	FUSE_OH:A1226C-3431 / ABC / 100 A	0.08991	2.65E-05	3,389
1778495	1/13/24	12:52 PM	CEDAR HILLS-SYLVAN	38	8603	326922.9	1/19/24	12:16 PM	FUSE_OH:C1112B-7481 / AC / 65 A	0.34694	4.03E-05	8,603
1778513	1/13/24	12:53 PM	BETHANY-BURTON	1	7255	7255.45	1/18/24	1:49 PM	XFM_OH:B 25 39042	0.0077	1.06E-06	7,255
1778982	1/13/24	12:55 PM	BEAVERTON-WEST SLOPE	31	933	28929.72	1/14/24	4:29 AM	FUSE_OH:C1116A-498 / ABC / 65 A	0.0307	3.29E-05	933
1778552	1/13/24	12:55 PM	MURRAYHILL-REUSSER	12	384	4610	1/13/24	7:20 PM	XFM_UG:A 50 32874	0.00489	1.27E-05	384
1778533	1/13/24	12:56 PM	MURRAYHILL-TEAL	2683	384	1030496	1/13/24	7:20 PM	SC-BKR:MURRAYHILL R116	1.0936	2.85E-03	384
1868475	1/13/24	12:58 PM	CANYON-23RD	57	2903	165471	1/15/24	1:21 PM	FUSE_OH:D1105A-19 / A / 65 A	0.1756	6.05E-05	2,903
1787790	1/13/24	12:58 PM	CANYON-23RD	57	2903	165471	1/15/24	1:21 PM	FUSE_OH:D1105A-19 / A / 65 A	0.1756	6.05E-05	2,903
1788993	1/13/24	1:00 PM	WEST PORTLAND-NORTH	3	1873	5619	1/14/24	8:13 PM	SP:10710 SW 77TH AVE	0.00596	3.18E-06	1,873
1801849	1/13/24	1:00 PM	WEST PORTLAND-NORTH	1	1873	1873	1/14/24	8:13 PM	SP:10530 SW 71ST AVE	0.00199	1.06E-06	1,873
1788582	1/13/24	1:00 PM	WEST PORTLAND-NORTH	7	1873	13110.88	1/14/24	8:12 PM	SP:10495 SW 69TH AVE	0.01391	7.43E-06	1,873
1788541	1/13/24	1:00 PM	WEST PORTLAND-NORTH	6	1873	11237.9	1/14/24	8:12 PM	SP:7793 SW PINE ST	0.01193	6.37E-06	1,873
1788563	1/13/24	1:00 PM	WEST PORTLAND-NORTH	3	1873	5618.9	1/14/24	8:12 PM	SP:8101 SW PINE ST	0.00596	3.18E-06	1,873
1792006	1/13/24	1:00 PM	WEST PORTLAND-NORTH	2	1527	3053.533	1/14/24	2:26 PM	SP:8815 SW Thorn St	0.00324	2.12E-06	1,527
1792004	1/13/24	1:00 PM	WEST PORTLAND-NORTH	3	1525	4576.35	1/14/24	2:25 PM	SP:10967 SW HALL BLVD	0.00486	3.18E-06	1,525
1792041	1/13/24	1:00 PM	WEST PORTLAND-NORTH	9	1525	13728.9	1/14/24	2:25 PM	SP:9448 SW 92ND AVE	0.01457	9.55E-06	1,525
1788590	1/13/24	1:00 PM	WEST PORTLAND-NORTH	2	1525	3050.867	1/14/24	2:25 PM	SP:8323 SW PINE ST	0.00324	2.12E-06	1,525

**Attachment A Summary  
of Outages 5 hours and longer PGE Service Territory  
January 13-20, 2024**

Outage #	Outage Date	Outage Time	Feeder Name	Customers Affected	Duration	Customer Minutes	Return Date	Return Time	Interrupt Location	SAIDI	SAIFI	CAIDI
1792053	1/13/24	1:00 PM	WEST PORTLAND-NORTH	1	1525	1525.417	1/14/24	2:25 PM	SP:8418 SW LOCUST ST	0.00162	1.06E-06	1,525
1791929	1/13/24	1:00 PM	WEST PORTLAND-NORTH	18	1525	27457.2	1/14/24	2:25 PM	SP:9350 SW HALL BLVD	0.02914	1.91E-05	1,525
1788515	1/13/24	1:00 PM	WEST PORTLAND-NORTH	5	1525	7627	1/14/24	2:25 PM	SP:10545 SW 85TH AVE	0.00809	5.31E-06	1,525
1764804	1/13/24	1:00 PM	WEST PORTLAND-NORTH	1	1525	1525.4	1/14/24	2:25 PM	SP:9125 SW WASHINGTON DR	0.00162	1.06E-06	1,525
1788583	1/13/24	1:00 PM	WEST PORTLAND-NORTH	3	1525	4576.15	1/14/24	2:25 PM	SP:8780 SW BOMAR CT	0.00486	3.18E-06	1,525
1788629	1/13/24	1:00 PM	WEST PORTLAND-NORTH	35	1525	53388.42	1/14/24	2:25 PM	FUSE_OH:C1126D-12012 / A / 25 A	0.05666	3.71E-05	1,525
1789091	1/13/24	1:00 PM	WEST PORTLAND-NORTH	3	1525	4576.1	1/14/24	2:25 PM	SP:10430 SW 82ND AVE	0.00486	3.18E-06	1,525
1791962	1/13/24	1:00 PM	WEST PORTLAND-NORTH	2	1525	3050.733	1/14/24	2:25 PM	SP:9470 SW 88TH AVE	0.00324	2.12E-06	1,525
1792240	1/13/24	1:00 PM	WEST PORTLAND-NORTH	1	1525	1525.367	1/14/24	2:25 PM	SP:10290 SW 90TH AVE	0.00162	1.06E-06	1,525
1792790	1/13/24	1:00 PM	WEST PORTLAND-NORTH	2	1525	3050.733	1/14/24	2:25 PM	XFM_OH:C 10 14533 A 10 28771	0.00324	2.12E-06	1,525
1792296	1/13/24	1:00 PM	WEST PORTLAND-NORTH	1	1525	1525.35	1/14/24	2:25 PM	SP:8513 SW LUCILLE CT	0.00162	1.06E-06	1,525
1790518	1/13/24	1:00 PM	WEST PORTLAND-NORTH	2	1525	3050.7	1/14/24	2:25 PM	SP:8285 SW LANDAU ST	0.00324	2.12E-06	1,525
1791904	1/13/24	1:00 PM	WEST PORTLAND-NORTH	3	1525	4576.05	1/14/24	2:25 PM	SP:9300 SW CLARIDGE DR	0.00486	3.18E-06	1,525
1788617	1/13/24	1:00 PM	WEST PORTLAND-NORTH	2	1525	3050.633	1/14/24	2:25 PM	SP:9373 SW FAST PL	0.00324	2.12E-06	1,525
1791899	1/13/24	1:00 PM	WEST PORTLAND-NORTH	4	1525	6101.133	1/14/24	2:25 PM	XFM_UG:C 50 19700	0.00647	4.24E-06	1,525
1792580	1/13/24	1:00 PM	WEST PORTLAND-NORTH	2	1525	3050.533	1/14/24	2:25 PM	SP:8390 SW MAPLELEAF ST	0.00324	2.12E-06	1,525
1763091	1/13/24	1:00 PM	WEST PORTLAND-NORTH	5	1525	7625	1/14/24	2:25 PM	XFM_OH:A 25 9138	0.00809	5.31E-06	1,525
1788652	1/13/24	1:00 PM	WEST PORTLAND-NORTH	6	1872	11234.9	1/14/24	8:13 PM	XFM_OH:A 25 10700	0.01192	6.37E-06	1,872
1779068	1/13/24	1:00 PM	REDLAND-HENRICI	96	506	48545.6	1/13/24	9:26 PM	FUSE_OH:D3323B-907 / BC / 65 A	0.05152	1.02E-04	506
1778641	1/13/24	1:02 PM	ARLETA-HAROLD	81	536	43418.7	1/13/24	9:58 PM	FUSE_OH:D1217B-77 / AC / 25 A	0.04608	8.60E-05	536
1788426	1/13/24	1:02 PM	DENNY-WEST	1	6979	6979.25	1/18/24	9:21 AM	SP:6755 SW BRIARCLIFF CIR	0.00741	1.06E-06	6,979
1800754	1/13/24	1:03 PM	CEDAR HILLS-SHOPPING CENTER	85	4531	385135	1/16/24	4:34 PM	FUSE_OH:C1110B-4042 / ABC / 100 A	0.40872	9.02E-05	4,531
1813306	1/13/24	1:03 PM	BEAVERTON-WEST SLOPE	1	926	926	1/14/24	4:29 AM	SP:3592 SW 103RD AVE	0.00098	1.06E-06	926
1813453	1/13/24	1:03 PM	BEAVERTON-WEST SLOPE	1	926	926	1/14/24	4:29 AM	SP:12270 SW Center St Apt 34	0.00098	1.06E-06	926
1845186	1/13/24	1:03 PM	BOONES FERRY-LAKE GROVE	1	8494	8494.267	1/19/24	10:37 AM	SP:16654 SW CARNEGIE AVE	0.00901	1.06E-06	8,494
1792604	1/13/24	1:04 PM	BEAVERTON-WEST SLOPE	156	5587	871572	1/17/24	10:11 AM	FUSE_OH:C1110C-1069 / B / 40 A	0.92495	1.66E-04	5,587
1809749	1/13/24	1:04 PM	CEDAR HILLS-SHOPPING CENTER	1	2971	2971	1/15/24	2:35 PM	SP:2285 SW 85TH AVE	0.00315	1.06E-06	2,971
1786125	1/13/24	1:04 PM	DURHAM-BRIDGEPORT	243	2035	494505	1/14/24	10:59 PM	FUSE_OH:C2112C-2900 / AB / Solid	0.52479	2.58E-04	2,035
1788671	1/13/24	1:04 PM	DURHAM-BRIDGEPORT	456	2027	924312	1/14/24	10:51 PM	FUSE_OH:C2112C-2900 / AB / Solid	0.98091	4.84E-04	2,027
1779242	1/13/24	1:04 PM	BEAVERTON-WEST SLOPE	78	925	72156.5	1/14/24	4:29 AM	FUSE_OH:C1115B-124 / ABC / 100 A	0.07658	8.28E-05	925
1779528	1/13/24	1:04 PM	BEAVERTON-WEST SLOPE	35	925	32377.92	1/14/24	4:29 AM	FUSE_UG:C1110C-16032 / ABC / 100 A	0.03436	3.71E-05	925
1779176	1/13/24	1:04 PM	TEKTRONIX-TEKTRONIX 13	16	925	14799.73	1/14/24	4:29 AM	XFM_UG:A 167 854	0.01571	1.70E-05	925
1778857	1/13/24	1:04 PM	SANDY-SANDY 13	2	1265	2529.833	1/14/24	10:09 AM	XFM_OH:C 50 120119 A 25 145834	0.00268	2.12E-06	1,265
1779587	1/13/24	1:05 PM	BETHANY-SPRINGVILLE	8	5980	47838	1/17/24	4:44 PM	XFM_UG:A 50 143341	0.05077	8.49E-06	5,980
1779630	1/13/24	1:05 PM	ESTACADA-NORTH FORK	6	3436	20616.9	1/15/24	10:21 PM	FUSE_OH:D3433A-566 / ABC / 40 A	0.02188	6.37E-06	3,436
1791941	1/13/24	1:06 PM	BETHANY-SPRINGVILLE	4	4455	17821.2	1/16/24	3:22 PM	XFM_OH:C 25 51811	0.01891	4.24E-06	4,455
1780468	1/13/24	1:06 PM	BETHANY-SPRINGVILLE	2	557	1114.067	1/13/24	10:24 PM	FUSE_OH:B1116B-1990 / C / 6 A	0.00118	2.12E-06	557
1791944	1/13/24	1:07 PM	BETHANY-SPRINGVILLE	1	1412	1411.95	1/14/24	12:38 PM	XFM_OH:C 15 8472	0.0015	1.06E-06	1,412
1792934	1/13/24	1:07 PM	PLEASANT VALLEY-PLEASANT 13	71	4498	319358	1/16/24	4:05 PM	FUSE_OH:D1332A-498 / AC / 65 A	0.33891	7.53E-05	4,498
1779591	1/13/24	1:08 PM	SANDY-SANDY 13	2	1284	2568.233	1/14/24	10:32 AM	XFM_OH:B 25 58672	0.00273	2.12E-06	1,284
1813429	1/13/24	1:09 PM	MERIDIAN-CHILDS	1	3414	3414	1/15/24	10:03 PM	SP:17778 SW 81ST PL	0.00362	1.06E-06	3,414
1813190	1/13/24	1:09 PM	MERIDIAN-CHILDS	1	3414	3414	1/15/24	10:03 PM	SP:17688 SW 80TH PL	0.00362	1.06E-06	3,414
1791411	1/13/24	1:09 PM	DURHAM-BRIDGEPORT	5	3360	16800.5	1/15/24	9:09 PM	SW_OHLB:4423	0.01783	5.31E-06	3,360
1804669	1/13/24	1:09 PM	DURHAM-BRIDGEPORT	1	3333	3333	1/15/24	8:42 PM	SP:18035 SW UPPER BOONES FERRY RD	0.00354	1.06E-06	3,333
1812844	1/13/24	1:09 PM	MERIDIAN-CHILDS	26	3333	86658	1/15/24	8:42 PM	FUSE_OH:C2113C-1867 / B / 65 A	0.09196	2.76E-05	3,333
1812800	1/13/24	1:09 PM	MERIDIAN-CHILDS	1	4579	4579.417	1/16/24	5:29 PM	SP:17020 SW UPPER BOONES FERRY RD	0.00486	1.06E-06	4,579



**Attachment A Summary  
of Outages 5 hours and longer PGE Service Territory  
January 13-20, 2024**

Outage #	Outage Date	Outage Time	Feeder Name	Customers Affected	Duration	Customer Minutes	Return Date	Return Time	Interrupt Location	SAIDI	SAIFI	CAIDI
1812797	1/13/24	1:09 PM	MERIDIAN-CHILDS	55	4377	240757.9	1/16/24	2:07 PM	FUSE_OH:C2113C-2421 / ABC / 65 A	0.2555	5.84E-05	4,377
1813119	1/13/24	1:09 PM	MERIDIAN-CHILDS	63	4377	275541.2	1/16/24	2:06 PM	FUSE_OH:C2113C-75 / A / 65 A	0.29241	6.69E-05	4,374
1812804	1/13/24	1:09 PM	MERIDIAN-CHILDS	35	4188	146582.9	1/16/24	10:57 AM	FUSE_OH:C2113B-1647 / B / 65 A	0.15556	3.71E-05	4,188
1812809	1/13/24	1:09 PM	MERIDIAN-CHILDS	1	3936	3935.85	1/16/24	6:45 AM	SP:7463 SW BRIDGEPORT RD	0.00418	1.06E-06	3,936
1812802	1/13/24	1:09 PM	MERIDIAN-CHILDS	1	3935	3935.083	1/16/24	6:44 AM	SP:7281 SW BRIDGEPORT RD	0.00418	1.06E-06	3,935
1785804	1/13/24	1:09 PM	DURHAM-BRIDGEPORT	589	3333	1903006	1/15/24	8:42 PM	SW_OHLB:2065	2.01954	6.25E-04	3,231
1810270	1/13/24	1:13 PM	BOONES FERRY-LAKE GROVE	1	3101	3101	1/15/24	4:54 PM	SP:15565 VILLAGE PARK CT	0.00329	1.06E-06	3,101
1787920	1/13/24	1:13 PM	ESTACADA-FARADAY	53	1741	92271.23	1/14/24	6:13 PM	FUSE_OH:D3423D-637 / C / 40 A	0.09792	5.62E-05	1,741
1781447	1/13/24	1:13 PM	RAMAPO-GILBERT	41	4640	190231.8	1/16/24	6:33 PM	XFM_OH:B 50 131462	0.20188	4.35E-05	4,640
1791977	1/13/24	1:15 PM	KING CITY-FISCHER	80	3113	249020	1/15/24	5:07 PM	FUSE_OH:C2115C-4820 / C / 40 A	0.26427	8.49E-05	3,113
1779762	1/13/24	1:16 PM	MULTNOMAH-13176	5	4054	20271.33	1/16/24	8:50 AM	XFM_UG:B 25 74785	0.02151	5.31E-06	4,054
1779763	1/13/24	1:16 PM	OSWEGO-PALATINE	3	10336	31007.1	1/20/24	5:32 PM	XFM_OH:A 25 23341	0.03291	3.18E-06	10,336
1779785	1/13/24	1:17 PM	MULTNOMAH-13176	45	2729	122790.8	1/15/24	10:46 AM	SP:2222 SW SPRING GARDEN ST	0.13031	4.78E-05	2,729
1779788	1/13/24	1:17 PM	SANDY-SANDY 13	2	1288	2576.667	1/14/24	10:46 AM	XFM_OH:A 25 153342	0.00273	2.12E-06	1,288
1804018	1/13/24	1:23 PM	CEDAR HILLS-LEAHY	69	8860	611329.7	1/19/24	5:02 PM	FUSE_OH:C1102D-2442 / C / 100 A	0.64877	7.32E-05	8,860
1779868	1/13/24	1:23 PM	CEDAR HILLS-LEAHY	59	8858	522638.7	1/19/24	5:02 PM	FUSE_OH:C1102D-5656 / C / 40 A	0.55464	6.26E-05	8,858
1813582	1/13/24	1:24 PM	SYLVAN-PATTON	77	3535	272182.2	1/16/24	12:18 AM	XFM_UG:ABC 500 107458	0.28885	8.17E-05	3,535
1779860	1/13/24	1:24 PM	CENTENNIAL-BRAECROFT	1	5681	5680.533	1/17/24	12:04 PM	SP:17837 SE WASHINGTON ST	0.00603	1.06E-06	5,681
1780722	1/13/24	1:24 PM	RAMAPO-EMERALD	4	1525	6098.6	1/14/24	2:49 PM	SP:12028 SE BOISE ST	0.00647	4.24E-06	1,525
1789027	1/13/24	1:25 PM	ROSEWAY-SOHI	1	346	346	1/13/24	7:11 PM	SP:5772 SW 204TH PL	0.00037	1.06E-06	346
1787674	1/13/24	1:25 PM	ROSEWAY-SOHI	1	346	346	1/13/24	7:11 PM	XFM_UG:A 25 91236	0.00037	1.06E-06	346
1780292	1/13/24	1:25 PM	ROSEWAY-SOHI	1521	346	526620.9	1/13/24	7:11 PM	SC-RECL:8991	0.55887	1.61E-03	346
1798746	1/13/24	1:25 PM	SIX CORNERS-13360	17	4069	69173.85	1/16/24	9:14 AM	FUSE_OH:C2121A-2959 / ABC / 100 A	0.07341	1.80E-05	4,069
1780918	1/13/24	1:25 PM	SIX CORNERS-13360	17	4069	69173.85	1/16/24	9:14 AM	FUSE_OH:C2121A-2959 / ABC / 100 A	0.07341	1.80E-05	4,069
1809849	1/13/24	1:26 PM	BOONES FERRY-LAKE GROVE	41	4260	174659.3	1/16/24	12:25 PM	FUSE_OH:D2117B-861 / AC / 65 A	0.18536	4.35E-05	4,260
1810633	1/13/24	1:26 PM	BOONES FERRY-LAKE GROVE	1	3088	3088	1/15/24	4:54 PM	SP:3552 UPPER DR	0.00328	1.06E-06	3,088
1813467	1/13/24	1:26 PM	BOONES FERRY-LAKE GROVE	1	3088	3088	1/15/24	4:54 PM	SP:3365 UPPER DR	0.00328	1.06E-06	3,088
1796704	1/13/24	1:26 PM	BOONES FERRY-LAKE GROVE	1	3088	3088	1/15/24	4:54 PM	SP:3155 EDGEMONT RD	0.00328	1.06E-06	3,088
1787679	1/13/24	1:26 PM	BOONES FERRY-LAKE GROVE	1	2978	2978	1/15/24	3:04 PM	SP:4120 SOUTHSORE BLVD	0.00316	1.06E-06	2,978
1810388	1/13/24	1:26 PM	BOONES FERRY-LAKE GROVE	1	2978	2978	1/15/24	3:04 PM	SP:16880 MAPLE CIR	0.00316	1.06E-06	2,978
1782653	1/13/24	1:26 PM	TEKTRONIX-MEADOW	1	2794	2794	1/15/24	12:00 PM	SP:2030 SW MCCAMLEY RD	0.00297	1.06E-06	2,794
1768214	1/13/24	1:26 PM	MERIDIAN-MERIDIAN 13	68	1385	94165.27	1/14/24	12:30 PM	FUSE_OH:D2131A-6431 / ABC / 65 A	0.09993	7.22E-05	1,385
1780745	1/13/24	1:26 PM	TEKTRONIX-MEADOW	2	2794	5588.967	1/15/24	12:00 PM	XFM_OH:B 15 125766	0.00593	2.12E-06	2,794
1780909	1/13/24	1:29 PM	ORIENT-BARLOW	5	1974	9871.5	1/14/24	10:24 PM	XFM_OH:B 25 46594	0.01048	5.31E-06	1,974
1779994	1/13/24	1:29 PM	EAGLE CREEK-BARTON	1	1451	1450.7	1/14/24	1:40 PM	XFM_OH:C 25 113334	0.00154	1.06E-06	1,451
1780937	1/13/24	1:30 PM	ISLAND-13187	1	1379	1379.083	1/14/24	12:30 PM	SP:AT NE COR SW STAFFORD & EK RD	0.00146	1.06E-06	1,379
1810302	1/13/24	1:31 PM	CORNELL-BLUFFS	1	3025	3025	1/15/24	3:56 PM	SP:11389 NW Anderson St	0.00321	1.06E-06	3,025
1810520	1/13/24	1:31 PM	CORNELL-BLUFFS	1	3025	3025	1/15/24	3:56 PM	SP:11359 NW KENZIE LN	0.00321	1.06E-06	3,025
1795298	1/13/24	1:31 PM	CORNELL-BLUFFS	1	2580	2579.983	1/15/24	8:30 AM	SP:430 NW LOST SPRINGS TER	0.00274	1.06E-06	2,580
1797704	1/13/24	1:31 PM	CORNELL-BLUFFS	122	1671	203860	1/14/24	5:21 PM	FUSE_OH:B1127D-313 / ABC / 100 A	0.21634	1.29E-04	1,671
1765383	1/13/24	1:31 PM	CORNELL-BLUFFS	1	1505	1505.183	1/14/24	2:36 PM	SP:12160 NW MCDANIEL RD	0.0016	1.06E-06	1,505
1780458	1/13/24	1:31 PM	CORNELL-BLUFFS	2098	1312	2753275	1/14/24	11:23 AM	SC-BKR:CORNELL R104	2.92188	2.23E-03	1,312
1788166	1/13/24	1:31 PM	SANDY-362ND	117	3134	366683.9	1/15/24	5:45 PM	FUSE_OH:D2414A-2676 / AC / 65 A	0.38914	1.24E-04	3,134
1780321	1/13/24	1:31 PM	SANDY-362ND	538	441	229160.9	1/13/24	8:52 PM	SC-BKR:SANDY R132	0.24319	5.71E-04	426
1786763	1/13/24	1:34 PM	ROCK CREEK-NEWBERRY	1006	2775	2791650	1/15/24	11:49 AM	SC-BKR:ROCK CREEK R106	2.9626	1.07E-03	2,775
1780376	1/13/24	1:34 PM	ROCK CREEK-NEWBERRY	19	2754	52316.5	1/15/24	11:27 AM	FUSE_OH:B1105A-360 / B / 25 A	0.05552	2.02E-05	2,754

**Attachment A Summary  
of Outages 5 hours and longer PGE Service Territory  
January 13-20, 2024**

Outage #	Outage Date	Outage Time	Feeder Name	Customers Affected	Duration	Customer Minutes	Return Date	Return Time	Interrupt Location	SAIDI	SAIFI	CAIDI
1791912	1/13/24	1:36 PM	RAMAPO-GILBERT	33	4512	148883.9	1/16/24	4:47 PM	FUSE_OH:D1212B-1485 / A / 40 A	0.158	3.50E-05	4,512
1780482	1/13/24	1:36 PM	CANYON-CANYON 13	12	4336	52032.8	1/16/24	1:52 PM	XFM_OH:C 25 28439	0.05522	1.27E-05	4,336
1805394	1/13/24	1:36 PM	CANYON-CANYON 13	10	4484	44838	1/16/24	4:20 PM	XFM_OH:C 50 130723	0.04758	1.06E-05	4,484
1803761	1/13/24	1:36 PM	CANYON-CANYON 13	10	2614	26141.33	1/15/24	9:10 AM	XFM_OH:C 50 130723	0.02774	1.06E-05	2,614
1786516	1/13/24	1:36 PM	RAMAPO-GILBERT	178	4284	762635.1	1/16/24	1:00 PM	FUSE_OH:D1212D-7594 / B / 65 A	0.80934	1.89E-04	4,284
1803759	1/13/24	1:36 PM	CANYON-CANYON 13	4	2704	10814.07	1/15/24	10:39 AM	XFM_OH:C 25 113190	0.01148	4.24E-06	2,704
1803756	1/13/24	1:36 PM	CANYON-CANYON 13	20	4091	81829.33	1/16/24	9:47 AM	XFM_OH:C 50 122065	0.08684	2.12E-05	4,091
1810576	1/13/24	1:36 PM	LENTS-HAPPY VALLEY	52	4005	208259.1	1/16/24	8:21 AM	XFM_UG:ABC 150 31802	0.22101	5.52E-05	4,005
1808169	1/13/24	1:36 PM	LENTS-HAPPY VALLEY	52	3128	162675.1	1/15/24	5:45 PM	XFM_UG:ABC 150 31802	0.17264	5.52E-05	3,128
1798031	1/13/24	1:36 PM	LENTS-HAPPY VALLEY	52	2912	151417.9	1/15/24	2:08 PM	XFM_UG:ABC 150 31802	0.16069	5.52E-05	2,912
1783892	1/13/24	1:36 PM	LENTS-HAPPY VALLEY	3	958	2873.35	1/14/24	5:34 AM	SP:8825 SE RURAL ST	0.00305	3.18E-06	958
1792515	1/13/24	1:36 PM	LENTS-HAPPY VALLEY	2	957	1914.033	1/14/24	5:34 AM	XFM_OH:A 25 40246	0.00203	2.12E-06	957
1780443	1/13/24	1:37 PM	SELLWOOD-KELLOGG PARK	1	379	379.25	1/13/24	7:56 PM	SP:2860 SE ROSWELL ST	0.0004	1.06E-06	379
1806695	1/13/24	1:40 PM	KELLY BUTTE-MCGREW	7	4924	34466.72	1/16/24	11:44 PM	XFM_UG:A 25 73861	0.03658	7.43E-06	4,924
1787173	1/13/24	1:40 PM	CANYON-23RD	85	595	50535.33	1/13/24	11:35 PM	RECL:1794	0.05363	9.02E-05	595
1785816	1/13/24	1:40 PM	CANYON-23RD	364	311	113113	1/13/24	6:51 PM	SC-RECL:2990	0.12004	3.86E-04	311
1812970	1/13/24	1:40 PM	ORIENT-ORIENT 13	8	5640	45118.67	1/17/24	11:40 AM	SP:3800 SE OXBOW PKWY	0.04788	8.49E-06	5,640
1801458	1/13/24	1:40 PM	ORIENT-ORIENT 13	1	3806	3806.417	1/16/24	5:07 AM	SP:3765 SE OXBOW PKWY	0.00404	1.06E-06	3,806
1780711	1/13/24	1:40 PM	ORIENT-ORIENT 13	88	1462	128680.9	1/14/24	2:03 PM	FUSE_OH:D1416A-473 / AB / 65 A	0.13656	9.34E-05	1,462
1814375	1/13/24	1:40 PM	ORIENT-ORIENT 13	1	3806	3806.433	1/16/24	5:07 AM	SP:3633 SE OXBOW PKWY	0.00404	1.06E-06	3,806
1801479	1/13/24	1:40 PM	ORIENT-ORIENT 13	1	2293	2293.317	1/15/24	3:54 AM	XFM_UG:A 15 39945	0.00243	1.06E-06	2,293
1781123	1/13/24	1:41 PM	MIDWAY-LYNCH	1	5655	5654.783	1/17/24	11:55 AM	SP:2238 SE 147TH AVE	0.006	1.06E-06	5,655
1781349	1/13/24	1:42 PM	SYLVAN-PATTON	59	3568	210515.9	1/16/24	1:10 AM	XFM_UG:ABC 150 1752	0.22341	6.26E-05	3,568
1813575	1/13/24	1:42 PM	SYLVAN-PATTON	127	3551	450983.4	1/16/24	12:53 AM	XFM_UG:ABC 150 1762	0.4786	1.35E-04	3,551
1813571	1/13/24	1:43 PM	SYLVAN-PATTON	22	3564	78401.03	1/16/24	1:06 AM	XFM_UG:ABC 150 1761	0.0832	2.33E-05	3,564
1786149	1/13/24	1:43 PM	CANYON-BURNSIDE	1	3743	3743.367	1/16/24	4:06 AM	SP:1132 SW 19TH AVE	0.00397	1.06E-06	3,743
1812969	1/13/24	1:43 PM	ORIENT-ORIENT 13	1	3788	3787.65	1/16/24	4:51 AM	XFM_OH:A 25 77642	0.00402	1.06E-06	3,788
1813576	1/13/24	1:44 PM	SYLVAN-PATTON	71	3562	252880.7	1/16/24	1:06 AM	XFM_UG:ABC 225 94	0.26837	7.53E-05	3,562
1781707	1/13/24	1:44 PM	SYLVAN-PATTON	40	3230	129212	1/15/24	7:35 PM	FUSE_OH:D1106D-49 / AC / 40 A	0.13712	4.24E-05	3,230
1781309	1/13/24	1:46 PM	LENTS-HAPPY VALLEY	3606	949	3420471	1/14/24	5:34 AM	SC-BKR:LENTS R180	3.62993	3.83E-03	949
1805598	1/13/24	1:46 PM	LENTS-HAPPY VALLEY	33	948	31284	1/14/24	5:34 AM	FUSE_OH:D1221C-2184 / B / 65 A	0.0332	3.50E-05	948
1787311	1/13/24	1:46 PM	ESTACADA-FARADAY	2	2676	5352.8	1/15/24	10:23 AM	SP:36778 SE TRACY RD	0.00568	2.12E-06	2,676
1813760	1/13/24	1:47 PM	FAIRVIEW-FAIRVIEW 13	1	3665	3665.167	1/16/24	2:52 AM	SP:1816 NE 201st Ave	0.00389	1.06E-06	3,665
1782557	1/13/24	1:47 PM	HOGAN SOUTH-LAWRENCE	504	3091	1557898	1/15/24	5:18 PM	FUSE_OH:D1321B-971 / ABC / 100 A	1.6533	5.35E-04	3,091
1785800	1/13/24	1:48 PM	SYLVAN-PATTON	730	3227	2355576	1/15/24	7:34 PM	BKR:SYLVAN R112	2.49983	7.75E-04	3,227
1813584	1/13/24	1:48 PM	SYLVAN-PATTON	60	3538	212305	1/16/24	12:47 AM	XFM_UG:ABC 300 106631	0.22531	6.37E-05	3,538
1813585	1/13/24	1:48 PM	SYLVAN-PATTON	61	3538	215812.9	1/16/24	12:46 AM	XFM_UG:ABC 300 106556	0.22903	6.47E-05	3,538
1813579	1/13/24	1:48 PM	SYLVAN-PATTON	8	3547	28374	1/16/24	12:55 AM	XFM_UG:B 100 2173	0.03011	8.49E-06	3,547
1813583	1/13/24	1:48 PM	SYLVAN-PATTON	73	3537	258208.3	1/16/24	12:45 AM	XFM_UG:ABC 500 105445	0.27402	7.75E-05	3,537
1813573	1/13/24	1:48 PM	SYLVAN-PATTON	14	3511	49150.03	1/16/24	12:19 AM	XFM_UG:B 50 9452	0.05216	1.49E-05	3,511
1813577	1/13/24	1:48 PM	SYLVAN-PATTON	8	3512	28096.93	1/16/24	12:20 AM	XFM_UG:B 100 4912	0.02982	8.49E-06	3,512
1813572	1/13/24	1:48 PM	SYLVAN-PATTON	16	3506	56093.07	1/16/24	12:14 AM	XFM_UG:A 50 62547	0.05953	1.70E-05	3,506
1813570	1/13/24	1:48 PM	SYLVAN-PATTON	12	3511	42131.6	1/16/24	12:19 AM	XFM_UG:B 75 4966	0.04471	1.27E-05	3,511
1813578	1/13/24	1:48 PM	SYLVAN-PATTON	7	3512	24586.45	1/16/24	12:21 AM	XFM_UG:B 25 67530	0.02609	7.43E-06	3,512
1781843	1/13/24	1:48 PM	SYLVAN-PATTON	1	2652	2651.583	1/15/24	10:00 AM	XFM_UG:ABC 225 506	0.00281	1.06E-06	2,652
1813586	1/13/24	1:48 PM	SYLVAN-PATTON	1	3520	3520.183	1/16/24	12:29 AM	SP:6141 SW CANYON CT	0.00374	1.06E-06	3,520

**Attachment A Summary  
of Outages 5 hours and longer PGE Service Territory  
January 13-20, 2024**

Outage #	Outage Date	Outage Time	Feeder Name	Customers Affected	Duration	Customer Minutes	Return Date	Return Time	Interrupt Location	SAIDI	SAIFI	CAIDI
1813574	1/13/24	1:48 PM	SYLVAN-PATTON	1	3521	3521.117	1/16/24	12:30 AM	XFM_UG:B 167 1484 A 167 2157	0.00374	1.06E-06	3,521
1781360	1/13/24	1:50 PM	DAYTON-EAST	2	544	1088.1	1/13/24	10:54 PM	XFM_UG:C 25 63818	0.00115	2.12E-06	544
1782152	1/13/24	1:51 PM	MERIDIAN-PILKINGTON	198	2444	483935.1	1/15/24	6:35 AM	FUSE_OH:D2117C-4517 / ABC / 100 A	0.51357	2.10E-04	2,444
1782181	1/13/24	1:52 PM	GLENDOVEER-CLIFFGATE	1	5608	5608.45	1/17/24	11:21 AM	SP:3232 NE 130TH AVE	0.00595	1.06E-06	5,608
1783751	1/13/24	1:54 PM	DAYTON-EAST	2	540	1080.7	1/13/24	10:55 PM	XFM_UG:A 25 174052	0.00115	2.12E-06	540
1786672	1/13/24	1:55 PM	ESTACADA-NORTH FORK	5	663	3315	1/14/24	12:58 AM	FUSE_OH:D4416A-126 / C / 25 A	0.00352	5.31E-06	663
1792650	1/13/24	1:55 PM	ESTACADA-NORTH FORK	2	608	1216	1/14/24	12:03 AM	FUSE_OH:D4416A-124 / B / 6 A	0.00129	2.12E-06	608
1782303	1/13/24	1:55 PM	MARQUAM-MEADE	1	1504	1503.967	1/14/24	2:59 PM	SP:1315 SW RIVINGTON DR	0.0016	1.06E-06	1,504
1781957	1/13/24	1:55 PM	GLENCULLEN-SUNSET	2	3281	6562.833	1/15/24	8:37 PM	SP:5406 SW CAMERON RD	0.00696	2.12E-06	3,281
1782207	1/13/24	1:56 PM	MULTNOMAH-13176	31	3412	105757	1/15/24	10:47 PM	FUSE_OH:D1128B-2697 / A / 65 A	0.11223	3.29E-05	3,412
1788465	1/13/24	1:56 PM	KELLY BUTTE-BINNSMEAD	1804	1666	3005223	1/14/24	5:42 PM	SW_OHLB:2909	3.18926	1.91E-03	1,666
1788502	1/13/24	1:56 PM	KELLY BUTTE-BINNSMEAD	15	1005	15075.25	1/14/24	6:41 AM	XFM_OH:B 100 62325 A 50 57717	0.016	1.59E-05	1,005
1782627	1/13/24	1:56 PM	KELLY BUTTE-BINNSMEAD	1468	447	655657.7	1/13/24	9:23 PM	SC-BKR:KELLY BUTTE R102	0.69581	1.56E-03	447
1782561	1/13/24	1:57 PM	HOGAN SOUTH-CLEVELAND	8	2903	23225.87	1/15/24	2:21 PM	XFM_UG:A 75 5098	0.02465	8.49E-06	2,903
1782560	1/13/24	1:57 PM	HOGAN SOUTH-CLEVELAND	10	2903	29032.17	1/15/24	2:21 PM	XFM_UG:A 75 4888	0.03081	1.06E-05	2,903
1800234	1/13/24	1:58 PM	HOGAN SOUTH-CLEVELAND	562	2042	1134578	1/15/24	12:00 AM	SW_OHLB:1800	1.20406	5.96E-04	2,019
1808617	1/13/24	1:58 PM	HOGAN SOUTH-CLEVELAND	1	2923	2923.433	1/15/24	2:41 PM	SP:2867 NE EVELYN AVE	0.0031	1.06E-06	2,923
1782568	1/13/24	1:58 PM	HOGAN NORTH-BRIGADOON	45	2903	130641.8	1/15/24	2:21 PM	XFM_UG:B 100 5020	0.13864	4.78E-05	2,903
1782567	1/13/24	1:58 PM	HOGAN SOUTH-CLEVELAND	8	2903	23224.8	1/15/24	2:21 PM	XFM_UG:A 75 115306	0.02465	8.49E-06	2,903
1782644	1/13/24	2:01 PM	MIDWAY-DIVISION	339	3137	1063449	1/15/24	6:18 PM	FUSE_OH:D1202D-3763 / ABC / 100 A	1.12857	3.60E-04	3,137
1782613	1/13/24	2:03 PM	CEDAR HILLS-SYLVAN	8	1827	14614.53	1/14/24	8:29 PM	XFM_OH:A 25 35697	0.01551	8.49E-06	1,827
1807026	1/13/24	2:03 PM	CEDAR HILLS-SHOPPING CENTER	3	3232	9694.55	1/15/24	7:54 PM	SP:7865 SW WEST SLOPE DR	0.01029	3.18E-06	3,232
1792052	1/13/24	2:03 PM	KELLY BUTTE-BINNSMEAD	158	1659	262129.9	1/14/24	5:42 PM	OH3P_ABC_2/0 GA_CU 92964.2037366	0.27818	1.68E-04	1,659
1792814	1/13/24	2:03 PM	KELLY BUTTE-BINNSMEAD	72	1659	119448	1/14/24	5:42 PM	OH3P_ABC_500 KCM_CU 112113.1858435	0.12676	7.64E-05	1,659
1782600	1/13/24	2:04 PM	ESTACADA-ESTACADA 13	2	2680	5359.1	1/15/24	10:43 AM	SP:29520 SE EAGLE CREEK RD	0.00569	2.12E-06	2,680
1832634	1/13/24	2:04 PM	CEDAR HILLS-LEAHY	1	7258	7258.067	1/18/24	3:02 PM	SP:200 NW 87TH AVE	0.0077	1.1E-06	7,258
1833163	1/13/24	2:04 PM	GLENCULLEN-BRIDLEMILE	1	7255	7254.717	1/18/24	2:59 PM	SP:5303 SW DOSCH RD	0.0077	1.1E-06	7,255
1833145	1/13/24	2:04 PM	GLENCULLEN-BRIDLEMILE	1	7255	7254.7	1/18/24	2:59 PM	SP:3340 SW SEYMOUR ST	0.0077	1.06E-06	7,255
1833321	1/13/24	2:04 PM	MULTNOMAH-MULTNOMAH 13	1	7248	7248.45	1/18/24	2:53 PM	SP:3353 SW FALCON ST	0.00769	1.06E-06	7,248
1833320	1/13/24	2:04 PM	MULTNOMAH-MULTNOMAH 13	1	7248	7248.367	1/18/24	2:53 PM	SP:3020 SW SPRING GARDEN ST	0.00769	1.1E-06	7,248
1832864	1/13/24	2:04 PM	CEDAR HILLS-LEAHY	1	7212	7211.667	1/18/24	2:16 PM	SP:10410 SW WASHINGTON ST	0.00765	1.06E-06	7,212
1832836	1/13/24	2:04 PM	BOONES FERRY-LAKE GROVE	1	7185	7185.15	1/18/24	1:49 PM	SP:16331 SW LAKE FOREST BLVD	0.00763	1.06E-06	7,185
1833051	1/13/24	2:04 PM	GLENCULLEN-SUNSET	1	7173	7173.017	1/18/24	1:37 PM	SP:1926 SW MARTHA ST	0.00761	1.06E-06	7,173
1832863	1/13/24	2:04 PM	BOONES FERRY-LAKE GROVE	1	7165	7165.017	1/18/24	1:29 PM	SP:16422 SW LAKE FOREST BLVD	0.0076	1.06E-06	7,165
1833087	1/13/24	2:04 PM	GLENDOVEER-13598	1	7165	7164.5	1/18/24	1:29 PM	SP:12718 NE CLACKAMAS ST	0.0076	1.06E-06	7,165
1814373	1/13/24	2:05 PM	ORIENT-ORIENT 13	2	3781	7562.867	1/16/24	5:07 AM	XFM_UG:A 15 25388	0.00803	2.12E-06	3,781
1782610	1/13/24	2:05 PM	MULTNOMAH-13176	9	5795	52150.5	1/17/24	2:40 PM	XFM_OH:B 25 75075	0.05534	9.55E-06	5,795
1763620	1/13/24	2:06 PM	KELLY BUTTE-BINNSMEAD	26	437	11362	1/13/24	9:23 PM	XFM_UG:C 75 55316	0.01206	2.76E-05	437
1782660	1/13/24	2:06 PM	EASTPORT-76TH	1	996	995.5	1/14/24	6:41 AM	SP:2735 SE 85TH AVE	0.00106	1.06E-06	996
1782662	1/13/24	2:06 PM	KELLY BUTTE-FAIRLAWN	3	1656	4968.9	1/14/24	5:42 PM	SP:1233 SE 84TH AVE	0.00527	3.18E-06	1,656
1782723	1/13/24	2:06 PM	GLENDOVEER-13597	8	3131	25044.53	1/15/24	6:17 PM	XFM_OH:C 50 4256 A 25 58031	0.02658	8.49E-06	3,131
1833049	1/13/24	2:06 PM	MIDWAY-DIVISION	1	11556	11555.72	1/21/24	2:42 PM	SP:1773 SE 135TH AVE	0.01226	1.06E-06	11,556
1782774	1/13/24	2:06 PM	MULTNOMAH-13176	49	3032	148589.2	1/15/24	4:39 PM	FUSE_OH:D1130D-1663 / B / UNKNOWN	0.15769	5.20E-05	3,032
1791708	1/13/24	2:06 PM	MULTNOMAH-13176	10	3032	30324	1/15/24	4:39 PM	XFM_UG:B 100 3862	0.03218	1.06E-05	3,032
1782632	1/13/24	2:07 PM	LENTS-13101	1	927	926.9333	1/14/24	5:34 AM	SP:7447 SE 85TH AVE	0.00098	1.06E-06	927
1791570	1/13/24	2:07 PM	ALDER-ANKENY	1	2867	2867.45	1/15/24	1:55 PM	SP:425 SE 31ST AVE	0.00304	1.06E-06	2,867

**Attachment A Summary  
of Outages 5 hours and longer PGE Service Territory  
January 13-20, 2024**

Outage #	Outage Date	Outage Time	Feeder Name	Customers Affected	Duration	Customer Minutes	Return Date	Return Time	Interrupt Location	SAIDI	SAIFI	CAIDI
1792111	1/13/24	2:07 PM	LENTS-NORTH	5	2603	13013.83	1/15/24	9:30 AM	XFM_OH:B 75 55203 C 50 130761	0.01381	5.31E-06	2,603
1792076	1/13/24	2:07 PM	LENTS-NORTH	644	2032	1308608	1/14/24	11:59 PM	SW_OHLB:2257	1.38874	6.83E-04	2,032
1774898	1/13/24	2:07 PM	LENTS-NORTH	3	825	2474.9	1/14/24	3:52 AM	SP:5328 SE 109TH AVE	0.00263	3.18E-06	825
1782929	1/13/24	2:07 PM	LENTS-NORTH	1128	825	930374.4	1/14/24	3:52 AM	SC-BKR:LENTS R186	0.98735	1.20E-03	825
1782839	1/13/24	2:10 PM	BELL-BATTIN	1	1233	1233.033	1/14/24	10:43 AM	SP:8230 SE CLATSOP ST	0.00131	1.06E-06	1,233
1782822	1/13/24	2:10 PM	GLENDOVEER-CLIFFGATE	98	3057	299602.3	1/15/24	5:07 PM	FUSE_OH:A1226A-4620 / ABC / 65 A	0.31795	1.04E-04	3,057
1792090	1/13/24	2:11 PM	LENTS-NORTH	38	2502	95076	1/15/24	7:53 AM	TRIP_SAVER:D1215B-1892 / A / 65 A	0.1009	4.03E-05	2,502
1782821	1/13/24	2:11 PM	CEDAR HILLS-SHOPPING CENTER	3	8923	26769.1	1/19/24	6:54 PM	SP:12280 SW FAIRCREST ST	0.02841	3.18E-06	8,923
1782825	1/13/24	2:12 PM	MULTNOMAH-13176	2	1160	2320.6	1/14/24	9:32 AM	SP:8435 SW 9TH AVE	0.00246	2.12E-06	1,160
1782827	1/13/24	2:12 PM	SYLVAN-PATTON	1	3203	3202.917	1/15/24	7:34 PM	SP:3215 SW SCHOLLS FERRY CT	0.0034	1.06E-06	3,203
1782829	1/13/24	2:12 PM	MURRAYHILL-TEAL	1	461	460.6	1/13/24	9:52 PM	SP:13970 SW HITEON DR	0.00049	1.06E-06	461
1782874	1/13/24	2:13 PM	BORING-CITY	1	2939	2938.617	1/15/24	3:11 PM	SP:17507 SE FOSBERG RD	0.00312	1.06E-06	2,939
1782875	1/13/24	2:13 PM	BEAVERTON-ALLEN	2	2798	5596.467	1/15/24	12:51 PM	SP:11655 SW 7TH ST	0.00594	2.12E-06	2,798
1782876	1/13/24	2:13 PM	HOGAN SOUTH-PAROPA	1	1369	1369.217	1/14/24	1:02 PM	SP:500 NE KANE DR	0.00145	1.06E-06	1,369
1782877	1/13/24	2:13 PM	HUBER-HUBER 13	2	1271	2541.333	1/14/24	11:24 AM	SP:3225 SW 173RD AVE	0.0027	2.12E-06	1,271
1782878	1/13/24	2:13 PM	CENTENNIAL-TREELAND	1	1534	1533.65	1/14/24	3:47 PM	SP:3445 SE 170TH AVE	0.00163	1.06E-06	1,534
1782890	1/13/24	2:14 PM	CEDAR HILLS-SHOPPING CENTER	1	5797	5796.867	1/17/24	2:51 PM	SP:3388 SW 90TH AVE	0.00615	1.06E-06	5,797
1788348	1/13/24	2:16 PM	HOGAN NORTH-SALQUIST	1	1366	1366	1/14/24	1:02 PM	SP:65 NE GREENWAY DR	0.00145	1.06E-06	1,366
1782920	1/13/24	2:16 PM	LENTS-13101	99	1134	112277.6	1/14/24	9:10 AM	FUSE_OH:D1216C-375 / A / 100 A	0.11915	1.05E-04	1,134
1792832	1/13/24	2:16 PM	LENTS-NORTH	35	816	28560	1/14/24	3:52 AM	TRIP_SAVER:D1215B-203 / C / 40 A	0.03031	3.71E-05	816
1766792	1/13/24	2:16 PM	LENTS-NORTH	10	816	8160	1/14/24	3:52 AM	XFM_OH:C 37.5 7134	0.00866	1.06E-05	816
1782963	1/13/24	2:16 PM	LENTS-13101	1	1134	1133.933	1/14/24	9:10 AM	SP:6341 SE 83RD AVE	0.0012	1.06E-06	1,134
1783506	1/13/24	2:16 PM	LENTS-13101	1	1134	1133.9	1/14/24	9:10 AM	SP:8308 SE WOODSTOCK BLVD	0.0012	1.06E-06	1,134
1782976	1/13/24	2:16 PM	EASTPORT-PLAZA	3	2023	6069.9	1/15/24	12:00 AM	SP:5359 SE 91ST AVE	0.00644	3.18E-06	2,023
1783064	1/13/24	2:16 PM	KELLY BUTTE-MCGREW	1	815	815.1667	1/14/24	3:52 AM	SP:5336 SE 100TH AVE	0.00087	1.06E-06	815
1782968	1/13/24	2:16 PM	HOGAN NORTH-SALQUIST	2	1258	2515	1/14/24	11:14 AM	XFM_UG:C 25 83472	0.00267	2.12E-06	1,258
1782934	1/13/24	2:18 PM	MURRAYHILL-TEAL	1	301	301.2667	1/13/24	7:20 PM	SP:13970 SW HARGIS RD	0.00032	1.06E-06	301
1783605	1/13/24	2:20 PM	RAMAPO-GILBERT	2	4559	9118.667	1/16/24	6:19 PM	SP:13131 SE CORA ST	0.00968	2.12E-06	4,559
1783503	1/13/24	2:20 PM	CORNELL-BLUFFS	1	1456	1455.533	1/14/24	2:36 PM	SP:11940 NW KEARNEY ST	0.00154	1.06E-06	1,456
1783599	1/13/24	2:23 PM	MULTNOMAH-MULTNOMAH 13	53	6733	356825.2	1/18/24	6:35 AM	SP:8833 SW 30TH AVE_1	0.37868	5.62E-05	6,733
1765237	1/13/24	2:23 PM	CEDAR HILLS-LEAHY	3	3196	9588.15	1/15/24	7:39 PM	SP:595 SW ELDERBROOK PL	0.01018	3.18E-06	3,196
1783723	1/13/24	2:27 PM	GLENDOVEER-CLIFFGATE	3	3040	9121.15	1/15/24	5:07 PM	SP:13909 NE BRAZEE ST	0.00968	3.18E-06	3,040
1783724	1/13/24	2:27 PM	MULTNOMAH-MULTNOMAH 13	2	2022	4044	1/15/24	12:09 AM	XFM_UG:A 25 65605	0.00429	2.12E-06	2,022
1790567	1/13/24	2:27 PM	BETHANY-BURTON	613	682	418311.2	1/14/24	1:50 AM	OPEN POINT:B1128A-148 / ABC	0.44393	6.51E-04	682
1783817	1/13/24	2:28 PM	BELL-SOUTHGATE	11	1165	12819.4	1/14/24	9:53 AM	XFM_OH:B 37.5 2228	0.0136	1.17E-05	1,165
1817626	1/13/24	2:30 PM	RALEIGH HILLS-MONTCLAIR	1	4296	4296.283	1/16/24	2:06 PM	SP:8940 SW WOODSIDE DR	0.00456	1.06E-06	4,296
1799905	1/13/24	2:30 PM	GARDEN HOME-METZGER	2	4296	8592.567	1/16/24	2:06 PM	SP:6536 SW FLORENCE LN	0.00912	2.12E-06	4,296
1793549	1/13/24	2:31 PM	MULTNOMAH-13176	1	4315	4315	1/16/24	2:26 PM	SP:5421 SW BAIRD ST	0.00458	1.06E-06	4,315
1783837	1/13/24	2:33 PM	LENTS-HAPPY VALLEY	1	901	900.9	1/14/24	5:34 AM	SP:10419 SE MT SCOTT BLVD	0.00096	1.06E-06	901
1783852	1/13/24	2:34 PM	GLENDOVEER-CLIFFGATE	2	2772	5543.267	1/15/24	12:46 PM	SP:2355 NE 134TH PL	0.00588	2.12E-06	2,772
1791560	1/13/24	2:35 PM	BETHANY-BURTON	630	1400	882000	1/14/24	1:55 PM	SW_OHLB:4710	0.93601	6.69E-04	1,400
1790566	1/13/24	2:35 PM	BETHANY-BURTON	871	631	550007.5	1/14/24	1:06 AM	SW_OHLB:2221	0.58369	9.24E-04	631
1783857	1/13/24	2:35 PM	BETHANY-BURTON	646	515	332668.5	1/13/24	11:09 PM	SC-BKR:BETHANY R236	0.35304	6.86E-04	515
1783861	1/13/24	2:35 PM	ESTACADA-NORTH FORK	5	4516	22582.17	1/16/24	5:51 PM	FUSE_OH:D3428D-2994 / A / 100 A	0.02397	5.31E-06	4,516
1783845	1/13/24	2:35 PM	GLENCOE-SUNNYSIDE	2	3234	6468.133	1/15/24	8:29 PM	SP:3227 SE ANKENY ST	0.00686	2.12E-06	3,234
1783869	1/13/24	2:35 PM	MULTNOMAH-MULTNOMAH 13	1	674	674.2333	1/14/24	1:50 AM	SP:9914 SW 29TH PL	0.00072	1.06E-06	674

**Attachment A Summary  
of Outages 5 hours and longer PGE Service Territory  
January 13-20, 2024**

Outage #	Outage Date	Outage Time	Feeder Name	Customers Affected	Duration	Customer Minutes	Return Date	Return Time	Interrupt Location	SAIDI	SAIFI	CAIDI
1768149	1/13/24	2:36 PM	MIDWAY-POWELLHURST	7	4288	30016	1/16/24	2:04 PM	XFM_OH:A 25 20886	0.03185	7.43E-06	4,288
1783858	1/13/24	2:37 PM	LENTS-NORTH	1	2002	2002.15	1/15/24	12:00 AM	SP:5355 SE 92ND AVE	0.00212	1.06E-06	2,002
1783860	1/13/24	2:37 PM	CANYON-CANYON 13	1	880	879.9	1/14/24	5:17 AM	SP:2468 SW ARDEN RD	0.00093	1.06E-06	880
1783865	1/13/24	2:38 PM	KELLY BUTTE-MCGREW	9	4300	38696.55	1/16/24	2:17 PM	XFM_OH:C 50 61136	0.04107	9.55E-06	4,300
1783888	1/13/24	2:39 PM	LENTS-13101	1	793	793.1667	1/14/24	3:52 AM	SP:6106 SE 100TH AVE	0.00084	1.06E-06	793
1783921	1/13/24	2:40 PM	RIVERVIEW-TERWILLIGER	57	5802	330697.9	1/17/24	3:22 PM	FUSE_OH:D1128A-1080 / AC / 100 A	0.35095	6.05E-05	5,802
1782982	1/13/24	2:41 PM	EASTPORT-PLAZA	3	1383	4148.95	1/14/24	1:44 PM	SP:8656 SE HOLTGATE BLVD	0.0044	3.18E-06	1,383
1783965	1/13/24	2:41 PM	RUBY-CAR LINE	7	5675	39725.93	1/17/24	1:16 PM	XFM_UG:B 25 61117	0.04216	7.43E-06	5,675
1783985	1/13/24	2:44 PM	CANBY-13644	462	376	173765.9	1/13/24	9:00 PM	BKR:CANBY R138	0.18441	4.90E-04	376
1790568	1/13/24	2:50 PM	BETHANY-BURTON	250	660	165000	1/14/24	1:50 AM	OPEN POINT:B1128A-88 / B	0.1751	2.65E-04	660
1784213	1/13/24	2:54 PM	ESTACADA-NORTH FORK	2	1742	3484.033	1/14/24	7:56 PM	XFM_OH:B 25 34893	0.0037	2.12E-06	1,742
1791789	1/13/24	2:55 PM	SANDY-WILDCAT	1	893	893.2833	1/14/24	5:48 AM	SP:38553 CASCADIA VILLAGE DR	0.00095	1.06E-06	893
1784227	1/13/24	3:00 PM	ESTACADA-NORTH FORK	1	4450	4450.217	1/16/24	5:10 PM	XFM_OH:C 15 32502	0.00472	1.06E-06	4,450
1822008	1/13/24	3:01 PM	CENTENNIAL-CENTENNIAL 13	27	4847	130863.2	1/16/24	11:47 PM	FUSE_OH:D1307A-4118 / AB / 65 A	0.13888	2.87E-05	4,847
1796163	1/13/24	3:01 PM	CENTENNIAL-CENTENNIAL 13	84	4846	407064	1/16/24	11:47 PM	FUSE_OH:D1307A-4118 / AB / 65 A	0.43199	8.91E-05	4,846
1784271	1/13/24	3:08 PM	HOGAN SOUTH-CLEVELAND	23	1653	38019	1/14/24	6:41 PM	SC-RECL:6461	0.04035	2.44E-05	1,653
1784355	1/13/24	3:11 PM	RAMAPO-EMERALD	153	4194	641656.5	1/16/24	1:04 PM	TRIP_SAVER:D1215A-219 / B / 65 A	0.68095	1.62E-04	4,194
1784458	1/13/24	3:21 PM	MIDWAY-DOUGLAS	1	1043	1043.083	1/14/24	8:44 AM	SP:660 SE 148th Ave	0.00111	1.06E-06	1,043
1784514	1/13/24	3:26 PM	SANDY-SANDY 13	2	6019	12038.73	1/17/24	7:45 PM	XFM_OH:A 25 23681	0.01278	2.12E-06	6,019
1784520	1/13/24	3:26 PM	RIVERVIEW-TERWILLIGER	3	573	1718.85	1/14/24	12:59 AM	SP:9205 SW VIEW POINT TER	0.00182	3.18E-06	573
1784532	1/13/24	3:27 PM	RIVERVIEW-TERWILLIGER	1	572	571.8167	1/14/24	12:59 AM	SP:9257 SW VIEW POINT TER	0.00061	1.06E-06	572
1811395	1/13/24	3:30 PM	GARDEN HOME-METZGER	8	1468	11744	1/14/24	3:58 PM	FUSE_OH:D1118C-1860 / B / 30 A	0.01246	8.49E-06	1,468
1784572	1/13/24	3:31 PM	CEDAR HILLS-LEAHY	183	9721	1778943	1/20/24	9:32 AM	FUSE_OH:C1101C-2929 / ABC / 100 A	1.88788	1.94E-04	9,721
1784720	1/13/24	3:33 PM	RUBY-CAR LINE	1	4436	4436	1/16/24	5:29 PM	SP:234 SE 202ND AVE	0.00471	1.06E-06	4,436
1866204	1/13/24	3:33 PM	CEDAR HILLS-LEAHY	183	9718	1778479	1/20/24	9:32 AM	FUSE_OH:C1101C-2929 / ABC / 100 A	1.88739	1.94E-04	9,718
1785830	1/13/24	3:37 PM	PLEASANT VALLEY-PLEASANT 13	141	3859	544083.8	1/16/24	7:56 AM	FUSE_OH:D1330A-1928 / ABC / 65 A	0.5774	1.50E-04	3,859
1823462	1/13/24	3:43 PM	WEST PORTLAND-PACIFIC	64	2885	184640	1/15/24	3:48 PM	FUSE_OH:D1131A-4790 / ABC / 100 A	0.19595	6.79E-05	2,885
1785532	1/13/24	3:43 PM	GLENCOE-SUNNYSIDE	1	534	534.0167	1/14/24	12:38 AM	SP:3269 NE DAVIS ST	0.00057	1.06E-06	534
1813752	1/13/24	3:44 PM	FAIRVIEW-FAIRVIEW 13	4	3508	14030.53	1/16/24	2:12 AM	XFM_OH:C 25 59111	0.01489	4.24E-06	3,508
1773400	1/13/24	3:45 PM	GLENDOVEER-CLIFFGATE	3	5199	15598	1/17/24	6:24 AM	SP:13219 NE SACRAMENTO DR	0.01655	3.18E-06	5,199
1784745	1/13/24	3:52 PM	BANKS-BANKS 13	3	370	1109.5	1/13/24	10:01 PM	XFM_OH:B 10 24190	0.00118	3.18E-06	370
1817999	1/13/24	3:52 PM	SUMMIT-GOVERNMENT CAMP	9	4189	37705.2	1/16/24	1:41 PM	XFM_UG:C 50 38734	0.04001	9.55E-06	4,189
1785939	1/13/24	3:53 PM	CENTENNIAL-TREELAND	4	4147	16589.73	1/16/24	1:00 PM	SP:3337 SE 153RD AVE	0.01761	4.24E-06	4,147
1785242	1/13/24	3:53 PM	ALDER-IRVING	18	6012	108207.6	1/17/24	8:05 PM	XFM_OH:A 25 147408	0.11483	1.91E-05	6,012
1784880	1/13/24	3:59 PM	GLENCOE-SUNNYSIDE	2	1374	2748.333	1/14/24	2:53 PM	XFM_OH:C 25 18572	0.00292	2.12E-06	1,374
1784946	1/13/24	4:01 PM	CENTENNIAL-BARKER	2	1634	3267.1	1/14/24	7:15 PM	SP:16745 SE Division St Unit 198	0.00347	2.12E-06	1,634
1785030	1/13/24	4:05 PM	MULTNOMAH-13176	2	3884	7768.667	1/16/24	8:50 AM	XFM_OH:B 50 57190	0.00824	2.12E-06	3,884
1785157	1/13/24	4:14 PM	WEST PORTLAND-PACIFIC	501	8783	4400417	1/19/24	6:37 PM	SC-RECL:8566	4.66989	5.32E-04	8,783
1792186	1/13/24	4:19 PM	ROSEWAY-ALEXANDER	5	5632	28161.25	1/17/24	2:11 PM	FUSE_OH:C1222D-5651 / AC / 65 A	0.02989	5.31E-06	5,632
1785225	1/13/24	4:19 PM	BETHANY-BURTON	1	1294	1293.667	1/14/24	1:53 PM	SP:11417 NW PERMIAN DR	0.00137	1.06E-06	1,294
1801129	1/13/24	4:20 PM	WELCHES-ZIG ZAG	2	2162	4323.7	1/15/24	4:22 AM	XFM_OH:C 15 41269	0.00459	2.12E-06	2,162
1785245	1/13/24	4:21 PM	TEKTRONIX-SHANNON	1	1395	1395.133	1/14/24	3:36 PM	SP:12280 SW FAIRFIELD ST	0.00148	1.06E-06	1,395
1785393	1/13/24	4:24 PM	BRIGHTWOOD-BRIGHTWOOD 13	1	5199	5199.467	1/17/24	7:04 AM	XFM_OH:B 15 29052	0.00552	1.06E-06	5,199
1785732	1/13/24	4:25 PM	CENTENNIAL-BARKER	37	3007	111252.8	1/15/24	6:32 PM	FUSE_OH:D1201A-7210 / C / 40 A	0.11807	3.93E-05	3,007
1785530	1/13/24	4:25 PM	RAMAPO-RAMAPO 13	1	5470	5469.9	1/17/24	11:35 AM	SP:12111 SE MARTINS ST	0.0058	1.06E-06	5,470
1785591	1/13/24	4:26 PM	CENTENNIAL-BARKER	21	1603	33669.3	1/14/24	7:09 PM	SP:15506 SE DIVISION ST_1	0.03573	2.23E-05	1,603

**Attachment A Summary  
of Outages 5 hours and longer PGE Service Territory  
January 13-20, 2024**

Outage #	Outage Date	Outage Time	Feeder Name	Customers Affected	Duration	Customer Minutes	Return Date	Return Time	Interrupt Location	SAIDI	SAIFI	CAIDI
1785692	1/13/24	4:27 PM	LENTS-HAPPY VALLEY	1	2690	2690.433	1/15/24	1:17 PM	SP:10504 SE MALDEN ST	0.00286	1.06E-06	2,690
1785735	1/13/24	4:28 PM	KELLY BUTTE-BINNSMEAD	1	1514	1514.05	1/14/24	5:42 PM	SP:7516 SE TAYLOR ST	0.00161	1.06E-06	1,514
1785751	1/13/24	4:29 PM	BRIGHTWOOD-BRIGHTWOOD 13	1	5788	5788.083	1/17/24	4:57 PM	SP:55775 E HWY 26	0.00614	1.06E-06	5,788
1785755	1/13/24	4:29 PM	SYLVAN-BARNES	1	1438	1437.5	1/14/24	4:27 PM	SP:5913 SW CLAY ST	0.00153	1.06E-06	1,438
1785761	1/13/24	4:31 PM	ORIENT-BARLOW	2	1251	2501.3	1/14/24	1:22 PM	XFM_OH:C 15 18848	0.00265	2.12E-06	1,251
1785778	1/13/24	4:34 PM	CEDAR HILLS-LEAHY	1	5857	5856.583	1/17/24	6:11 PM	SP:9933 SW Morrison St	0.00622	1.06E-06	5,857
1786665	1/13/24	4:35 PM	MULTNOMAH-13181	5	3188	15937.75	1/15/24	9:43 PM	SP:9318 SW 42ND AVE	0.01691	5.31E-06	3,188
1785798	1/13/24	4:36 PM	CEDAR HILLS-LEAHY	105	8585	901374.3	1/19/24	3:41 PM	FUSE_OH:B1135C-1036 / BC / 100 A	0.95657	1.11E-04	8,585
1785805	1/13/24	4:37 PM	GLENCOE-GLISAN	2	630	1259.567	1/14/24	3:06 AM	XFM_OH:B 25 125985	0.00134	2.12E-06	630
1785810	1/13/24	4:38 PM	SYLVAN-PATTON	1	3057	3056.967	1/15/24	7:35 PM	SP:1921 SW CAMELOT CT	0.00324	1.06E-06	3,057
1801837	1/13/24	4:41 PM	ESTACADA-FARADAY	1	2584	2583.917	1/15/24	11:45 AM	SP:29978 SE CURRIN RD	0.00274	1.06E-06	2,584
1785841	1/13/24	4:42 PM	RUBY-JUNCTION	1	1559	1558.65	1/14/24	6:41 PM	SP:1333 NW EASTMAN PKWY	0.00165	1.06E-06	1,559
1785909	1/13/24	4:47 PM	CANYON-23RD	5	1015	5074.667	1/14/24	9:42 AM	XFM_OH:C 15 29405	0.00539	5.31E-06	1,015
1785910	1/13/24	4:47 PM	WEST PORTLAND-72ND	13	8754	113807.2	1/19/24	6:41 PM	XFM_OH:B 50 131761	0.12078	1.38E-05	8,754
1785923	1/13/24	4:50 PM	CANYON-23RD	3	1566	4696.6	1/14/24	6:56 PM	XFM_OH:B 50 39444	0.00498	3.18E-06	1,566
1804713	1/13/24	4:52 PM	TEKTRONIX-SHANNON	7	5543	38803.33	1/17/24	1:15 PM	SP:2860 SW 121ST AVE	0.04118	7.43E-06	5,543
1785956	1/13/24	4:52 PM	CANYON-BURNSIDE	1	1107	1107.317	1/14/24	11:20 AM	SP:1983 NW Flanders St Apt 507	0.00118	1.06E-06	1,107
1786401	1/13/24	4:53 PM	BEAVERTON-WEST SLOPE	2117	696	1473397	1/14/24	4:28 AM	SC-BKR:BEAVERTON R126	1.56362	2.25E-03	696
1785965	1/13/24	4:53 PM	SANDY-SANDY 13	1	1634	1633.933	1/14/24	8:07 PM	SP:41435 SE BACON CREEK LN	0.00173	1.06E-06	1,634
1785966	1/13/24	4:54 PM	GLENCULLEN-SUNSET	2	6840	13679.5	1/18/24	10:54 AM	XFM_OH:C 15 42211	0.01452	2.12E-06	6,840
1785980	1/13/24	4:55 PM	BETHANY-BURTON	1	1259	1258.517	1/14/24	1:53 PM	SP:11169 NW MALIA LN	0.00134	1.06E-06	1,259
1786021	1/13/24	4:57 PM	CEDAR HILLS-LEAHY	2	4182	8364.267	1/16/24	2:40 PM	SP:10185 NW PRISCILLA CT	0.00888	2.12E-06	4,182
1814408	1/13/24	5:00 PM	CEDAR HILLS-SKYLINE	15	5316	79736.25	1/17/24	9:36 AM	XFM_UG:C 50 38549	0.08462	1.59E-05	5,316
1786059	1/13/24	5:01 PM	ESTACADA-NORTH FORK	2	4488	8975.667	1/16/24	7:49 PM	XFM_OH:C 25 146412	0.00953	2.12E-06	4,488
1786065	1/13/24	5:01 PM	RALEIGH HILLS-MONTCLAIR	1	2541	2541.433	1/15/24	11:23 AM	SP:6015 SW ARROW-WOOD LN	0.0027	1.06E-06	2,541
1786066	1/13/24	5:01 PM	TEKTRONIX-SHANNON	1	1603	1603.15	1/14/24	7:45 PM	SP:2180 SW WESTFIELD AVE	0.0017	1.06E-06	1,603
1771190	1/13/24	5:02 PM	BETHANY-BURTON	3	1251	3753.55	1/14/24	1:53 PM	SP:11285 NW THOMPSON RD	0.00398	3.18E-06	1,251
1786095	1/13/24	5:03 PM	HOGAN NORTH-SALQUIST	1	1091	1090.75	1/14/24	11:14 AM	SP:2020 SE CENTURION WAY	0.00116	1.06E-06	1,091
1880530	1/13/24	5:04 PM	VEST PORTLAND-WEST PORTLAND 1	3	11761	35283.65	1/21/24	9:05 PM	SP:13429 SW 61ST AVE	0.03744	3.18E-06	11,761
1813757	1/13/24	5:05 PM	FAIRVIEW-FAIRVIEW 13	2	3485	6969.033	1/16/24	3:09 AM	XFM_OH:C 15 22760	0.0074	2.12E-06	3,485
1786108	1/13/24	5:05 PM	GLENCOE-GLISAN	1	603	602.9167	1/14/24	3:08 AM	SP:4929 SE HAWTHORNE BLVD	0.00064	1.06E-06	603
1786119	1/13/24	5:07 PM	GLENCULLEN-SUNSET	1	3139	3139	1/15/24	9:26 PM	SP:4050 SW FAIRVALE DR	0.00333	1.06E-06	3,139
1786121	1/13/24	5:07 PM	HOGAN SOUTH-PAROPA	2	1194	2388.567	1/14/24	1:02 PM	SP:860 SE BARNES AVE	0.00253	2.12E-06	1,194
1793768	1/13/24	5:09 PM	WEST PORTLAND-NORTH	1	1276	1275.633	1/14/24	2:25 PM	SP:9120 SW BORDERS ST	0.00135	1.06E-06	1,276
1786160	1/13/24	5:12 PM	TEKTRONIX-SHANNON	1	1565	1565.033	1/14/24	7:17 PM	SP:12580 SW DOUGLAS ST	0.00166	1.06E-06	1,565
1808137	1/13/24	5:13 PM	ALDER-TAYLOR	1	3299	3299	1/16/24	12:12 AM	SP:1636 SE HICKORY ST	0.0035	1.06E-06	3,299
1786173	1/13/24	5:13 PM	RIVERVIEW-TERWILLIGER	2	5649	11298.43	1/17/24	3:22 PM	SP:9225 SW 8TH DR	0.01199	2.12E-06	5,649
1804447	1/13/24	5:14 PM	TEKTRONIX-SHANNON	20	5522	110435.7	1/17/24	1:15 PM	SP:2845 SW 119TH AVE	0.1172	2.12E-05	5,522
1793523	1/13/24	5:14 PM	RALEIGH HILLS-MONTCLAIR	1	7162	7162.183	1/18/24	4:36 PM	SP:7395 SW RIDGEMONT ST	0.0076	1.06E-06	7,162
1786184	1/13/24	5:14 PM	FAIRVIEW-KENNEL CLUB	1	2707	2706.7	1/15/24	2:21 PM	SP:1331 NE 30TH CT	0.00287	1.06E-06	2,707
1786202	1/13/24	5:16 PM	OSWEGO-PALATINE	1	8159	8158.567	1/19/24	9:15 AM	SP:1345 CHANDLER RD	0.00866	1.06E-06	8,159
1786203	1/13/24	5:16 PM	SUMMIT FR2	1	4260	4260.233	1/16/24	4:17 PM	SP:89200 E LITTLE TRAIL	0.00452	1.06E-06	4,260
1786219	1/13/24	5:18 PM	MERIDIAN-PILKINGTON	1	3016	3016.417	1/15/24	7:35 PM	SP:17367 LAKE HAVEN DR	0.0032	1.06E-06	3,016
1786220	1/13/24	5:18 PM	CEDAR HILLS-SHOPPING CENTER	1	5644	5644.117	1/17/24	3:22 PM	SP:9625 SW ARDENWOOD ST	0.00599	1.06E-06	5,644
1786255	1/13/24	5:19 PM	HOGAN NORTH-HOGAN NORTH 13	8	4428	35424.67	1/16/24	7:07 PM	SP:1802 SE CEDAR CREEK PL	0.03759	8.49E-06	4,428
1786294	1/13/24	5:22 PM	BOONES FERRY-LAKE GROVE	1	5788	5788.25	1/17/24	5:51 PM	SP:3620 LAKEVIEW BLVD	0.00614	1.06E-06	5,788

**Attachment A Summary  
of Outages 5 hours and longer PGE Service Territory  
January 13-20, 2024**

Outage #	Outage Date	Outage Time	Feeder Name	Customers Affected	Duration	Customer Minutes	Return Date	Return Time	Interrupt Location	SAIDI	SAIFI	CAIDI
1786308	1/13/24	5:24 PM	BELL-SOUTHGATE	8	1049	8393.467	1/14/24	10:53 AM	XFM_OH:B 25 10651	0.00891	8.49E-06	1,049
1786317	1/13/24	5:25 PM	FAIRVIEW-FAIRVIEW 13	2	3185	6369.1	1/15/24	10:30 PM	SP:20393 NE THOMPSON ST	0.00676	2.12E-06	3,185
1786375	1/13/24	5:27 PM	ESTACADA-NORTH FORK	3	1311	3933.6	1/14/24	3:18 PM	FUSE_OH:D4414C-239 / B / 15 A	0.00417	3.18E-06	1,311
1797945	1/13/24	5:30 PM	GARDEN HOME-METZGER	1	1348	1348.05	1/14/24	3:58 PM	FUSE_OH:D1118C-843 / ABC / 100 A	0.00143	1.06E-06	1,348
1797254	1/13/24	5:30 PM	GARDEN HOME-METZGER	1506	1292	1945150	1/14/24	3:01 PM	SW_OHLB:3827	2.06427	1.60E-03	1,292
1786406	1/13/24	5:31 PM	ESTACADA-NORTH FORK	7	1238	8662.5	1/14/24	2:08 PM	FUSE_OH:D4416D-134 / B / 65 A	0.00919	7.43E-06	1,238
1786421	1/13/24	5:32 PM	ESTACADA-ESTACADA 13	1	3014	3014.417	1/15/24	7:46 PM	SP:28591 SE WOODS RD	0.0032	1.06E-06	3,014
1786423	1/13/24	5:32 PM	FAIRVIEW-KENNEL CLUB	7	1828	12793.55	1/15/24	12:00 AM	SP:521 NE 30TH DR	0.01358	7.43E-06	1,828
1786498	1/13/24	5:36 PM	HOGAN NORTH-SALQUIST	1	1486	1486.267	1/14/24	6:22 PM	SP:4467 SE 10TH DR	0.00158	1.06E-06	1,486
1786504	1/13/24	5:36 PM	HOGAN NORTH-SALQUIST	1	1485	1485.15	1/14/24	6:21 PM	SP:1086 SE WENDY AVE	0.00158	1.06E-06	1,485
1786514	1/13/24	5:38 PM	HOGAN NORTH-SALQUIST	1	1056	1056.3	1/14/24	11:14 AM	SP:1119 SE MIMOSA DR	0.00112	1.06E-06	1,056
1786518	1/13/24	5:38 PM	WEST PORTLAND-PACIFIC	1	2770	2769.733	1/15/24	3:48 PM	SP:4735 SW LURADEL ST	0.00294	1.06E-06	2,770
1786517	1/13/24	5:38 PM	EASTPORT-PLAZA	1	1669	1669.35	1/14/24	9:27 PM	SP:4224 SE 88TH AVE	0.00177	1.06E-06	1,669
1786531	1/13/24	5:40 PM	WEST PORTLAND-NORTH	2	1593	3185.533	1/14/24	8:13 PM	SP:6605 SW PINE ST	0.00338	2.12E-06	1,593
1786545	1/13/24	5:42 PM	HOGAN NORTH-SALQUIST	1	1052	1052.133	1/14/24	11:14 AM	SP:4746 SE 4TH TER	0.00112	1.06E-06	1,052
1786553	1/13/24	5:45 PM	HOGAN NORTH-SALQUIST	1	1049	1049.167	1/14/24	11:14 AM	SP:162 SE ANDERSON LN	0.00111	1.06E-06	1,049
1786603	1/13/24	5:59 PM	RAMAPO-GILBERT	2	1448	2895.967	1/14/24	6:07 PM	SP:16000 SE POWELL BLVD_6	0.00307	2.12E-06	1,448
1793234	1/13/24	6:01 PM	OAK GROVE-LAKE HARRIET	92	5610	516120	1/17/24	3:31 PM	SC-BKR:OAK GROVE R176	0.54773	9.76E-05	5,610
1786617	1/13/24	6:03 PM	ALDER-TAYLOR	3	2846	8537	1/15/24	5:29 PM	SP:1016 SE 31ST AVE	0.00906	3.18E-06	2,846
1786619	1/13/24	6:03 PM	CANYON-BURNSIDE	68	1439	97839.53	1/14/24	6:02 PM	SP:1615 SW MORRISON ST	0.10383	7.22E-05	1,439
1786622	1/13/24	6:04 PM	DUNNS CORNER-DUNNS CORNER 13	1	1319	1319.417	1/14/24	4:03 PM	SP:11101 SE BULL RUN RD	0.0014	1.06E-06	1,319
1786631	1/13/24	6:06 PM	DENNY-EAST	1	2854	2854.15	1/15/24	5:40 PM	SP:8875 SW ROSEWOOD WAY	0.00303	1.06E-06	2,854
1786637	1/13/24	6:07 PM	WEST PORTLAND-72ND	3	4467	13400.15	1/16/24	8:34 PM	SP:13056 SW 62ND AVE	0.01422	3.18E-06	4,467
1786800	1/13/24	6:13 PM	DENNY-WEST	19	3008	57147.57	1/15/24	8:21 PM	FUSE_OH:C1122A-9357 / A / 25 A	0.06065	2.02E-05	3,008
1786746	1/13/24	6:14 PM	BELL-FLAVEL	10	856	8560.833	1/14/24	8:30 AM	XFM_OH:B 37.5 5138	0.00909	1.06E-05	856
1786750	1/13/24	6:14 PM	BELL-FLAVEL	1	856	856.0333	1/14/24	8:30 AM	SP:10836 SE 73RD CT	0.00091	1.06E-06	856
1786726	1/13/24	6:15 PM	BEAVERTON-ALLEN	1	1035	1035.333	1/14/24	11:31 AM	SP:4930 SW LOMBARD AVE	0.0011	1.06E-06	1,035
1786874	1/13/24	6:17 PM	ROCK CREEK-NEWBERRY	39	1681	65562.9	1/14/24	10:18 PM	FUSE_OH:B2130D-1016 / A / 25 A	0.06958	4.14E-05	1,681
1786768	1/13/24	6:19 PM	BEAVERTON-JAMIESON	1	1367	1366.65	1/14/24	5:05 PM	SP:10045 SW KENNEDY ST	0.00145	1.06E-06	1,367
1811914	1/13/24	6:19 PM	SYLVAN-PATTON	1	5826	5826.217	1/17/24	7:25 PM	SP:6555 SW PRESLYNN DR	0.00618	1.06E-06	5,826
1786773	1/13/24	6:19 PM	RAMAPO-GILBERT	1	1288	1287.517	1/14/24	3:47 PM	SP:3324 SE 166TH AVE	0.00137	1.06E-06	1,288
1786778	1/13/24	6:20 PM	CEDAR HILLS-SYLVAN	1	3060	3060.483	1/15/24	9:21 PM	SP:3156 SW 87TH AVE	0.00325	1.06E-06	3,060
1786779	1/13/24	6:20 PM	CEDAR HILLS-SHOPPING CENTER	1	2770	2769.583	1/15/24	4:30 PM	SP:11925 SW TREMONT ST	0.00294	1.06E-06	2,770
1786782	1/13/24	6:21 PM	MULTNOMAH-13176	1	3749	3749.2	1/16/24	8:50 AM	XFM_OH:B 15 65937	0.00398	1.06E-06	3,749
1786789	1/13/24	6:21 PM	BEAVERTON-ALLEN	1	2802	2801.5	1/15/24	5:03 PM	SP:5490 SW WATSON AVE	0.00297	1.06E-06	2,802
1786792	1/13/24	6:22 PM	CEDAR HILLS-SHOPPING CENTER	2	5581	11161.33	1/17/24	3:22 PM	SP:9975 SW INGLEWOOD ST	0.01184	2.12E-06	5,581
1786796	1/13/24	6:22 PM	HOGAN NORTH-SALQUIST	1	1412	1412.167	1/14/24	5:54 PM	SP:2061 SE PALOMA DR	0.0015	1.06E-06	1,412
1786798	1/13/24	6:22 PM	GLENCULLEN-SUNSET	2	6671	13341.3	1/18/24	9:33 AM	SP:2521 SW BERTHA BLVD	0.01416	2.12E-06	6,671
1786803	1/13/24	6:23 PM	GLENCULLEN-SUNSET	14	2879	40299	1/15/24	6:22 PM	SP:3600 SW BEAVERTON HILLSDALE HWY_1	0.04277	1.49E-05	2,879
1786829	1/13/24	6:27 PM	BOONES FERRY-LAKE GROVE	1	2677	2676.75	1/15/24	3:04 PM	SP:16820 ALLEN RD	0.00284	1.06E-06	2,677
1786835	1/13/24	6:28 PM	SANDY-SANDY 13	1	5487	5486.65	1/17/24	1:55 PM	SP:40925 SE KUBITZ RD	0.00582	1.06E-06	5,487
1786841	1/13/24	6:29 PM	HOGAN NORTH-SALQUIST	1	1404	1403.85	1/14/24	5:53 PM	SP:629 SE GREENWAY DR	0.00149	1.06E-06	1,404
1786848	1/13/24	6:31 PM	HOGAN SOUTH-WALLULA	1	4251	4251.333	1/16/24	5:22 PM	SP:105 NW BIRSDALE AVE	0.00451	1.06E-06	4,251
1786859	1/13/24	6:33 PM	RAMAPO-GILBERT	2	3954	7908.6	1/16/24	12:27 PM	SP:15624 SE POWELL BLVD	0.00839	2.12E-06	3,954
1786869	1/13/24	6:34 PM	WEST PORTLAND-PACIFIC	4	2713	10853.53	1/15/24	3:48 PM	SP:10517 SW 40TH AVE	0.01152	4.24E-06	2,713
1787038	1/13/24	6:36 PM	TEKTRONIX-MEADOW	79	4285	338537.4	1/16/24	6:01 PM	TRIP_SAVER:C1109A-4070 / C / 65 A	0.35927	8.38E-05	4,285

**Attachment A Summary  
of Outages 5 hours and longer PGE Service Territory  
January 13-20, 2024**

Outage #	Outage Date	Outage Time	Feeder Name	Customers Affected	Duration	Customer Minutes	Return Date	Return Time	Interrupt Location	SAIDI	SAIFI	CAIDI
1786892	1/13/24	6:36 PM	WEST PORTLAND-PACIFIC	4	2712	10847.87	1/15/24	3:48 PM	SP:4748 SW LURADEL ST_1	0.01151	4.24E-06	2,712
1787046	1/13/24	6:37 PM	WEST PORTLAND-PACIFIC	21	2762	58001.65	1/15/24	4:39 PM	SP:4738 SW LURADEL ST	0.06155	2.23E-05	2,762
1787085	1/13/24	6:39 PM	RAMAPO-GILBERT	2	1389	2778.3	1/14/24	5:48 PM	SP:15768 SE Powell Blvd Unit 48	0.00295	2.12E-06	1,389
1792732	1/13/24	6:39 PM	BEAVERTON-ALLEN	1	2765	2764.683	1/15/24	4:44 PM	SP:11650 SW CHESHIRE RD	0.00293	1.06E-06	2,765
1787102	1/13/24	6:41 PM	HOGAN NORTH-SALQUIST	1	993	993.3333	1/14/24	11:14 AM	SP:5817 SE 10TH ST	0.00105	1.06E-06	993
1787103	1/13/24	6:41 PM	GLENDOVEER-13597	1	2723	2723.317	1/15/24	4:04 PM	SP:13050 SE MORRISON ST	0.00289	1.06E-06	2,723
1787116	1/13/24	6:44 PM	HOGAN NORTH-SALQUIST	1	990	989.8333	1/14/24	11:14 AM	SP:3890 SE 14TH ST	0.00105	1.06E-06	990
1787140	1/13/24	6:48 PM	CORNELL-WESTLAWN	2	7195	14390.67	1/18/24	6:43 PM	SP:1960 NW 131ST AVE	0.01527	2.12E-06	7,195
1787141	1/13/24	6:48 PM	SYLVAN-PATTON	1	2927	2926.583	1/15/24	7:35 PM	SP:2770 SW JADE AVE	0.00311	1.06E-06	2,927
1787144	1/13/24	6:48 PM	HOGAN NORTH-SALQUIST	1	986	985.6833	1/14/24	11:14 AM	SP:1067 SE EAGLE LN	0.00105	1.06E-06	986
1787160	1/13/24	6:51 PM	HOGAN NORTH-SALQUIST	1	983	983.25	1/14/24	11:14 AM	SP:4305 SE 1ST TER	0.00104	1.06E-06	983
1787172	1/13/24	6:52 PM	HOGAN NORTH-HOGAN NORTH 13	9	1557	14013.45	1/14/24	8:49 PM	SP:2176 SE Palmquist Rd	0.01487	9.55E-06	1,557
1787183	1/13/24	6:53 PM	SULLIVAN-WILLAMETTE	2	690	1380.767	1/14/24	6:23 AM	XFM_OH:B 25 99061	0.00147	2.12E-06	690
1787203	1/13/24	6:57 PM	RALEIGH HILLS-OLESON	1	3934	3933.933	1/16/24	12:31 PM	SP:5100 SW HAMILTON ST	0.00417	1.06E-06	3,934
1787208	1/13/24	6:57 PM	RAMAPO-GILBERT	1	1249	1249.217	1/14/24	3:47 PM	SP:3622 SE 166TH PL	0.00133	1.06E-06	1,249
1787209	1/13/24	6:58 PM	BEAVERTON-WEST SLOPE	1	571	570.8667	1/14/24	4:29 AM	SP:10445 SW CANYON RD	0.00061	1.06E-06	571
1787214	1/13/24	6:58 PM	ESTACADA-FARADAY	1	1238	1238.217	1/14/24	3:36 PM	SP:36677 SE TRACY RD	0.00131	1.06E-06	1,238
1787240	1/13/24	7:00 PM	BOONES FERRY-GOODALL	1	1458	1457.967	1/14/24	7:18 PM	SP:2021 SW PALATINE ST	0.00155	1.06E-06	1,458
1787234	1/13/24	7:01 PM	WEST PORTLAND-PACIFIC	1	2687	2686.817	1/15/24	3:48 PM	SP:4501 SW LURADEL ST	0.00285	1.06E-06	2,687
1787239	1/13/24	7:02 PM	GLENCULLEN-SUNSET	1	2840	2839.867	1/15/24	6:22 PM	SP:5627 SW 45TH AVE	0.00301	1.06E-06	2,840
1787247	1/13/24	7:03 PM	CANYON-CANYON 13	1	1082	1081.55	1/14/24	1:05 PM	SP:2787 SW BUENA VISTA DR	0.00115	1.06E-06	1,082
1787250	1/13/24	7:04 PM	FAIRVIEW-KENNEL CLUB	1	2597	2596.833	1/15/24	2:21 PM	SP:3081 NE LIBERTY AVE	0.00276	1.06E-06	2,597
1820334	1/13/24	7:05 PM	SYLVAN-BARNES	1	4474	4474.083	1/16/24	9:40 PM	SP:1723 SW 60TH AVE	0.00475	1.06E-06	4,474
1787277	1/13/24	7:07 PM	BELL-BATTIN	1	1087	1087.45	1/14/24	1:15 PM	SP:8704 SE CLATSOP ST	0.00115	1.06E-06	1,087
1820938	1/13/24	7:10 PM	TEKTRONIX-SHANNON	161	5112	823015.9	1/17/24	8:22 AM	FUSE_OH:C1110B-4825 / AB / 65 A	0.87342	1.71E-04	5,112
1788037	1/13/24	7:10 PM	TEKTRONIX-SHANNON	161	4361	702118.3	1/16/24	7:51 PM	FUSE_OH:C1110B-4825 / AB / 65 A	0.74511	1.71E-04	4,361
1790609	1/13/24	7:10 PM	CORNELL-WESTLAWN	1	5731	5731.15	1/17/24	6:41 PM	SP:1480 NW 130TH AVE	0.00608	1.06E-06	5,731
1791498	1/13/24	7:11 PM	ESTACADA-FARADAY	6	3654	21922.7	1/16/24	8:05 AM	XFM_UG:A 50 144398	0.02327	6.37E-06	3,654
1787292	1/13/24	7:11 PM	PLEASANT VALLEY-PLEASANT 13	1	3654	3653.783	1/16/24	8:05 AM	SP:19240 SE HEUKE RD	0.00388	1.06E-06	3,654
1802322	1/13/24	7:11 PM	RALEIGH HILLS-OLESON	1	3654	3653.783	1/16/24	8:05 AM	XFM_OH:B 100 4580 C 100 4608 A 100 3162	0.00388	1.06E-06	3,654
1787353	1/13/24	7:13 PM	RIVERVIEW-TERWILLIGER	4	5795	23180.53	1/17/24	7:49 PM	XFM_OH:B 10 11223	0.0246	4.24E-06	5,795
1787444	1/13/24	7:26 PM	CEDAR HILLS-LEAHY	1	6625	6625.15	1/18/24	9:51 AM	SP:165 NW 101ST AVE	0.00703	1.06E-06	6,625
1787447	1/13/24	7:27 PM	HOGAN NORTH-BRIGADOON	1	993	993.3167	1/14/24	12:00 PM	SP:2360 NE 23RD ST	0.00105	1.06E-06	993
1808056	1/13/24	7:31 PM	KELLY BUTTE-FAIRLAWN	25	4320	108008.3	1/16/24	7:31 PM	XFM_OH:B 37.5 1403	0.11462	2.65E-05	4,320
1787492	1/13/24	7:34 PM	FAIRVIEW-KENNEL CLUB	22	2567	56467.77	1/15/24	2:21 PM	SP:23900 SE STARK ST_4	0.05993	2.33E-05	2,567
1787493	1/13/24	7:34 PM	SANDY-SANDY 13	3	2609	7825.55	1/15/24	3:03 PM	SP:15840 SE TEN EYCK RD	0.0083	3.18E-06	2,609
1787518	1/13/24	7:35 PM	MULTNOMAH-13177	11	2171	23881	1/15/24	7:46 AM	FUSE_OH:D1120A-1954 / ABC / 100 A	0.02534	1.17E-05	2,171
1787529	1/13/24	7:36 PM	BOONES FERRY-LAKE GROVE	1	3891	3890.967	1/16/24	12:27 PM	SP:3114 DOUGLAS CIR	0.00413	1.06E-06	3,891
1787673	1/13/24	7:38 PM	CENTENNIAL-CENTENNIAL 13	3	5247	15740.95	1/17/24	11:05 AM	SP:2436 SE 190TH AVE	0.0167	3.18E-06	5,247
1787677	1/13/24	7:38 PM	EASTPORT-PLAZA	2	515	1030.233	1/14/24	4:13 AM	XFM_OH:A 50 20026	0.00109	2.12E-06	515
1787682	1/13/24	7:39 PM	BORING-CITY	1	2598	2598.283	1/15/24	2:58 PM	SP:27300 SE KNOX RD	0.00276	1.06E-06	2,598
1787698	1/13/24	7:42 PM	KELLY BUTTE-BINNSMEAD	1	1320	1319.5	1/14/24	5:42 PM	SP:7507 SE YAMHILL ST_1	0.0014	1.06E-06	1,320
1805548	1/13/24	7:45 PM	BOONES FERRY-WEMBLEY PARK	4	5341	21364.8	1/17/24	12:46 PM	XFM_OH:B 25 35154	0.02267	4.24E-06	5,341
1803373	1/13/24	7:45 PM	CORNELL-BLUFFS	1	5392	5391.8	1/17/24	1:37 PM	SP:795 NW 107TH AVE	0.00572	1.06E-06	5,392
1787837	1/13/24	7:49 PM	MIDWAY-POWELLHURST	4	5869	23475.47	1/17/24	9:38 PM	SP:14950 SE GLADSTONE ST	0.02491	4.24E-06	5,869
1787777	1/13/24	7:51 PM	BELL-KING	1	803	803.15	1/14/24	9:14 AM	SP:4127 SE DRAKE ST	0.00085	1.06E-06	803



**Attachment A Summary  
of Outages 5 hours and longer PGE Service Territory  
January 13-20, 2024**

Outage #	Outage Date	Outage Time	Feeder Name	Customers Affected	Duration	Customer Minutes	Return Date	Return Time	Interrupt Location	SAIDI	SAIFI	CAIDI
1787797	1/13/24	7:57 PM	DURHAM-BRIDGEPORT	1	2924	2924.283	1/15/24	8:42 PM	SP:7743 SW CHAUCER CT	0.0031	1.06E-06	2,924
1787839	1/13/24	8:06 PM	WEST PORTLAND-72ND	3	1220	3659.6	1/14/24	4:26 PM	SP:13038 SW 61ST AVE	0.00388	3.18E-06	1,220
1791433	1/13/24	8:09 PM	ROCKWOOD-REYNOLDS	1	619	618.5667	1/14/24	6:28 AM	SP:17020 NE Wilkes Rd	0.00066	1.06E-06	619
1787857	1/13/24	8:10 PM	SELLWOOD-KELLOGG PARK	7	794	5554.967	1/14/24	9:23 AM	XFM_OH:C 50 6407	0.0059	7.43E-06	794
1787863	1/13/24	8:11 PM	BEAVERTON-ALLEN	1	2692	2691.917	1/15/24	5:03 PM	SP:5355 SW Main Ave	0.00286	1.06E-06	2,692
1787877	1/13/24	8:12 PM	SELLWOOD-KELLOGG PARK	23	775	17829.98	1/14/24	9:08 AM	XFM_UG:B 75 115593	0.01892	2.44E-05	775
1787881	1/13/24	8:14 PM	SELLWOOD-KELLOGG PARK	12	776	9316	1/14/24	9:10 AM	XFM_OH:B 50 61309	0.00989	1.27E-05	776
1787938	1/13/24	8:21 PM	SELLWOOD-KELLOGG PARK	2	780	1559.367	1/14/24	9:20 AM	SP:3363 SE FILBERT ST_1	0.00165	2.12E-06	780
1787954	1/13/24	8:23 PM	SELLWOOD-KELLOGG PARK	9	793	7139.4	1/14/24	9:36 AM	XFM_OH:B 50 55863	0.00758	9.55E-06	793
1787975	1/13/24	8:25 PM	CANYON-23RD	1	2715	2715.45	1/15/24	5:40 PM	SP:500 NW HILLTOP DR	0.00288	1.06E-06	2,715
1787993	1/13/24	8:28 PM	SELLWOOD-KELLOGG PARK	5	785	3924.5	1/14/24	9:33 AM	XFM_OH:B 25 72157	0.00416	5.31E-06	785
1788053	1/13/24	8:38 PM	LENTS-NORTH	1	434	433.9833	1/14/24	3:52 AM	SP:5002 SE 109TH AVE	0.00046	1.06E-06	434
1769543	1/13/24	8:41 PM	CEDAR HILLS-LEAHY	1	2825	2824.767	1/15/24	7:46 PM	SP:9409 SW TAYLOR ST	0.003	1.06E-06	2,825
1788075	1/13/24	8:43 PM	GLENCULLEN-BRIDLEMILE	216	5498	1187647	1/17/24	4:21 PM	FUSE_OH:D1108D-150 / ABC / 100 A	1.26038	2.29E-04	5,498
1788081	1/13/24	8:44 PM	CORNELL-BLUFFS	2	1237	2474.633	1/14/24	5:21 PM	SP:2585 NW 111TH AVE	0.00263	2.12E-06	1,237
1788092	1/13/24	8:47 PM	SELLWOOD-KELLOGG PARK	2	758	1515.3	1/14/24	9:24 AM	SP:3133 SE BOYD ST	0.00161	2.12E-06	758
1788112	1/13/24	8:50 PM	DENNY-EAST	1	2581	2581.017	1/15/24	3:51 PM	SP:6500 SW SCHOLLS FERRY RD_1	0.00274	1.06E-06	2,581
1788116	1/13/24	8:51 PM	RALEIGH HILLS-OLESON	2	5827	11653.97	1/17/24	9:58 PM	SP:6432 SW FLOWER ST	0.01237	2.12E-06	5,827
1788122	1/13/24	8:52 PM	DURHAM-BRIDGEPORT	1	2870	2869.5	1/15/24	8:42 PM	SP:7881 SW PETERS RD	0.00305	1.06E-06	2,870
1788124	1/13/24	8:52 PM	RALEIGH HILLS-MONTCLAIR	1	2310	2310.333	1/15/24	11:23 AM	SP:4925 SW Jamieson Rd Apt 48	0.00245	1.06E-06	2,310
1788139	1/13/24	8:54 PM	MERIDIAN-PILKINGTON	32	2609	83483.2	1/15/24	4:22 PM	FUSE_OH:D2118A-583 / B / 40 A	0.0886	3.40E-05	2,609
1788286	1/13/24	9:02 PM	ROCKWOOD-ROCKWOOD 13	97	1379	133735.5	1/14/24	8:01 PM	FUSE_OH:A1332B-5504 / A / 65 A	0.14193	1.03E-04	1,379
1788244	1/13/24	9:02 PM	LENTS-NORTH	7	1261	8830.033	1/14/24	6:04 PM	XFM_OH:A 25 49383	0.00937	7.43E-06	1,261
1788287	1/13/24	9:03 PM	ROCKWOOD-ROCKWOOD 13	142	1375	195205	1/14/24	7:57 PM	FUSE_OH:A1332B-5506 / B / 65 A	0.20716	1.51E-04	1,375
1788250	1/13/24	9:03 PM	EAGLE CREEK-RIVER MILL	2	2430	4859	1/15/24	1:32 PM	XFM_OH:B 25 35416	0.00516	2.12E-06	2,430
1788306	1/13/24	9:03 PM	ROCKWOOD-ROCKWOOD 13	16	1374	21986.4	1/14/24	7:57 PM	XFM_UG:C 75 62594	0.02333	1.70E-05	1,374
1788285	1/13/24	9:04 PM	ROCKWOOD-ROCKWOOD 13	10	1373	13734.83	1/14/24	7:57 PM	XFM_UG:C 50 33577	0.01458	1.06E-05	1,373
1788313	1/13/24	9:04 PM	ROCKWOOD-ROCKWOOD 13	14	1374	19229.23	1/14/24	7:57 PM	XFM_UG:C 75 62598	0.02041	1.49E-05	1,374
1788351	1/13/24	9:06 PM	RIVERVIEW-TERWILLIGER	5	1000	5000.417	1/14/24	1:46 PM	XFM_OH:A 25 111854	0.00531	5.31E-06	1,000
1788352	1/13/24	9:06 PM	RIVERVIEW-TERWILLIGER	77	4187	322426	1/16/24	6:54 PM	FUSE_OH:D1128D-1071 / AB / 100 A	0.34217	8.17E-05	4,187
1788278	1/13/24	9:06 PM	HOGAN NORTH-LINKS	1	4203	4203.417	1/16/24	7:10 PM	SP:33931 E CROWN POINT HWY	0.00446	1.06E-06	4,203
1788353	1/13/24	9:06 PM	RIVERVIEW-TERWILLIGER	2	921	1841.433	1/14/24	12:27 PM	XFM_OH:A 10 30379	0.00195	2.12E-06	921
1788405	1/13/24	9:12 PM	GLENDOVEER-13597	15	3681	55220.75	1/16/24	10:34 AM	XFM_UG:C 50 55056	0.0586	1.59E-05	3,681
1788456	1/13/24	9:20 PM	CARVER-WOODS	2	1090	2179.333	1/14/24	3:29 PM	XFM_OH:B 25 10193	0.00231	2.12E-06	1,090
1788402	1/13/24	9:24 PM	ESTACADA-NORTH FORK	1	988	987.6667	1/14/24	1:52 PM	XFM_UG:B 25 144016	0.00105	1.06E-06	988
1788470	1/13/24	9:25 PM	RIVERVIEW-TERWILLIGER	1	4168	4168.167	1/16/24	6:54 PM	SP:800 SW MAPLECREST CT	0.00442	1.06E-06	4,168
1788482	1/13/24	9:28 PM	BOONES FERRY-LAKE GROVE	1	2606	2605.867	1/15/24	4:54 PM	SP:3324 SABINA CT	0.00277	1.06E-06	2,606
1788485	1/13/24	9:28 PM	KELLY BUTTE-BINNSMEAD	1	553	553.0167	1/14/24	6:41 AM	SP:2300 SE 82ND AVE	0.00059	1.06E-06	553
1788512	1/13/24	9:31 PM	ESTACADA-NORTH FORK	3	3877	11631.5	1/16/24	2:08 PM	FUSE_OH:D3430D-1216 / A / 10 A	0.01234	3.18E-06	3,877
1788542	1/13/24	9:32 PM	CEDAR HILLS-SHOPPING CENTER	1	922	922.2167	1/14/24	12:54 PM	SP:9360 SW WILSHIRE ST	0.00098	1.06E-06	922
1788543	1/13/24	9:32 PM	KELLY BUTTE-BINNSMEAD	1	549	549.3833	1/14/24	6:41 AM	SP:2773 SE 84TH AVE	0.00058	1.06E-06	549
1805132	1/13/24	9:43 PM	CORNELL-BLUFFS	1	5658	5657.933	1/17/24	8:01 PM	SP:10320 NW CORNELL RD	0.006	1.06E-06	5,658
1788610	1/13/24	9:43 PM	CORNELL-BLUFFS	1	3674	3673.633	1/16/24	10:57 AM	SP:888 NW 114TH AVE	0.0039	1.06E-06	3,674
1788613	1/13/24	9:44 PM	MIDWAY-DIVISION	1	2674	2673.6	1/15/24	6:18 PM	SP:13720 SE MARKET ST	0.00284	1.06E-06	2,674
1788608	1/13/24	9:45 PM	CEDAR HILLS-LEAHY	1	2083	2082.9	1/15/24	8:28 AM	SP:10320 NW CORNELL RD	0.00221	1.06E-06	2,083
1788630	1/13/24	9:48 PM	SYLVAN-BARNES	1	3882	3881.767	1/16/24	2:29 PM	SP:414 NW SKYLINE BLVD	0.00412	1.06E-06	3,882

**Attachment A Summary  
of Outages 5 hours and longer PGE Service Territory  
January 13-20, 2024**

Outage #	Outage Date	Outage Time	Feeder Name	Customers Affected	Duration	Customer Minutes	Return Date	Return Time	Interrupt Location	SAIDI	SAIFI	CAIDI
1789135	1/13/24	9:49 PM	WEST PORTLAND-NORTH	81	2508	203149.4	1/15/24	3:37 PM	FUSE_OH:C1136B-375 / AB / 100 A	0.21559	8.60E-05	2,508
1788635	1/13/24	9:50 PM	HOGAN SOUTH-PAROPA	1	912	911.6667	1/14/24	1:02 PM	SP:3310 SE 1ST ST	0.00097	1.06E-06	912
1813985	1/13/24	9:52 PM	CEDAR HILLS-SKYLINE	25	5107	127680.8	1/17/24	10:59 AM	XFM_UG:C 50 38508	0.1355	2.65E-05	5,107
1788656	1/13/24	9:54 PM	WEST PORTLAND-NORTH	3	1338	4014.7	1/14/24	8:13 PM	SP:6715 SW PINE ST	0.00426	3.18E-06	1,338
1796296	1/13/24	9:55 PM	CEDAR HILLS-LEAHY	382	8183	1273943	1/19/24	2:17 PM	SW_OHLB:7384	1.35196	4.05E-04	3,335
1789132	1/13/24	9:55 PM	CEDAR HILLS-LEAHY	709	886	628339.4	1/14/24	12:41 PM	SC-BKR:CEDAR HILLS R218	0.66682	7.52E-04	886
1796295	1/13/24	9:55 PM	CEDAR HILLS-LEAHY	61	886	54040.92	1/14/24	12:41 PM	XFM_UG:C 100 4474	0.05735	6.47E-05	886
1801835	1/13/24	9:55 PM	CEDAR HILLS-SHOPPING CENTER	2	2789	5578.667	1/15/24	8:24 PM	SP:6905 SW CANYON LN	0.00592	2.12E-06	2,789
1789138	1/13/24	9:55 PM	CEDAR HILLS-SYLVAN	1187	1357	1610245	1/14/24	8:31 PM	SC-BKR:CEDAR HILLS R216	1.70885	1.26E-03	1,357
1813969	1/13/24	9:55 PM	CEDAR HILLS-SKYLINE	31	5049	156505.6	1/17/24	10:04 AM	XFM_UG:B 50 20340	0.16609	3.29E-05	5,049
1813972	1/13/24	9:55 PM	CEDAR HILLS-SKYLINE	20	3168	63365	1/16/24	2:44 AM	XFM_UG:B 167 32074	0.06725	2.12E-05	3,168
1813987	1/13/24	9:55 PM	CEDAR HILLS-SKYLINE	30	3167	95011.5	1/16/24	2:43 AM	XFM_UG:B 167 31728	0.10083	3.18E-05	3,167
1814253	1/13/24	9:55 PM	CEDAR HILLS-SHOPPING CENTER	1	2223	2223.033	1/15/24	10:59 AM	SP:12100 SW DOUGLAS ST	0.00236	1.06E-06	2,223
1814227	1/13/24	9:55 PM	CEDAR HILLS-SHOPPING CENTER	1	2223	2223.033	1/15/24	10:59 AM	SP:2145 SW CEDAR HILLS BLVD	0.00236	1.06E-06	2,223
1814020	1/13/24	9:55 PM	CEDAR HILLS-SKYLINE	25	5103	127587.1	1/17/24	10:59 AM	XFM_UG:C 100 6662	0.1354	2.65E-05	5,103
1813974	1/13/24	9:55 PM	CEDAR HILLS-SKYLINE	34	3167	107667.8	1/16/24	2:42 AM	XFM_UG:B 167 31501	0.11426	3.61E-05	3,167
1770583	1/13/24	9:56 PM	CEDAR HILLS-SHOPPING CENTER	137	8098	1109426	1/19/24	12:54 PM	FUSE_OH:C1103D-1309 / C / 100 A	1.17736	1.45E-04	8,098
1814009	1/13/24	9:56 PM	CEDAR HILLS-SKYLINE	16	5103	81655.73	1/17/24	10:59 AM	XFM_UG:A 100 30577	0.08666	1.70E-05	5,103
1813982	1/13/24	9:56 PM	CEDAR HILLS-SKYLINE	10	5048	50484.67	1/17/24	10:04 AM	XFM_UG:C 50 65120	0.05358	1.06E-05	5,048
1813988	1/13/24	9:56 PM	CEDAR HILLS-SKYLINE	21	3168	66525.9	1/16/24	2:43 AM	XFM_UG:A 75 32217	0.0706	2.23E-05	3,168
1813970	1/13/24	9:56 PM	CEDAR HILLS-SKYLINE	33	3167	104523.1	1/16/24	2:43 AM	XFM_UG:A 100 30578	0.11092	3.50E-05	3,167
1814240	1/13/24	9:56 PM	CEDAR HILLS-SHOPPING CENTER	1	2223	2223	1/15/24	10:59 AM	SP:12160 SW DOUGLAS ST	0.00236	1.06E-06	2,223
1814280	1/13/24	9:56 PM	CEDAR HILLS-SHOPPING CENTER	1	2223	2223	1/15/24	10:59 AM	SP:12060 SW EDGEWOOD ST	0.00236	1.06E-06	2,223
1814273	1/13/24	9:56 PM	CEDAR HILLS-SHOPPING CENTER	1	2223	2223	1/15/24	10:59 AM	SP:12155 SW DOUGLAS ST	0.00236	1.06E-06	2,223
1781439	1/13/24	9:56 PM	CEDAR HILLS-SHOPPING CENTER	61	2223	135603	1/15/24	10:59 AM	FUSE_OH:C1110B-4039 / AB / 100 A	0.14391	6.47E-05	2,223
1778066	1/13/24	9:56 PM	CEDAR HILLS-SYLVAN	65	1353	87945	1/14/24	8:29 PM	FUSE_OH:C1112B-2195 / ABC / 65 A	0.09333	6.90E-05	1,353
1789121	1/13/24	9:56 PM	CEDAR HILLS-SHOPPING CENTER	1305	898	1172021	1/14/24	12:54 PM	SC-BKR:CEDAR HILLS R166	1.24379	1.38E-03	898
1789144	1/13/24	9:56 PM	CEDAR HILLS-SKYLINE	766	887	679288.8	1/14/24	12:42 PM	SC-BKR:CEDAR HILLS R208	0.72089	8.13E-04	887
1813996	1/13/24	9:56 PM	CEDAR HILLS-SKYLINE	29	5103	148001	1/17/24	10:59 AM	XFM_UG:C 100 32142	0.15706	3.08E-05	5,103
1813977	1/13/24	9:56 PM	CEDAR HILLS-SKYLINE	15	5103	76552	1/17/24	10:59 AM	XFM_UG:C 100 31114	0.08124	1.59E-05	5,103
1814008	1/13/24	9:56 PM	CEDAR HILLS-SKYLINE	14	3169	44365.3	1/16/24	2:44 AM	XFM_UG:A 75 30755	0.04708	1.49E-05	3,169
1814017	1/13/24	9:56 PM	CEDAR HILLS-SKYLINE	21	3169	66542	1/16/24	2:44 AM	XFM_UG:A 100 32166	0.07062	2.23E-05	3,169
1813992	1/13/24	9:56 PM	CEDAR HILLS-SKYLINE	9	5048	45436.2	1/17/24	10:04 AM	XFM_UG:C 50 65342	0.04822	9.55E-06	5,048
1813966	1/13/24	9:56 PM	CEDAR HILLS-SKYLINE	14	3169	44369.73	1/16/24	2:45 AM	XFM_UG:A 50 38467	0.04709	1.49E-05	3,169
1814232	1/13/24	9:56 PM	CEDAR HILLS-SHOPPING CENTER	1	2223	2222.967	1/15/24	10:59 AM	SP:12080 SW EDGEWOOD ST	0.00236	1.06E-06	2,223
1814266	1/13/24	9:56 PM	CEDAR HILLS-SHOPPING CENTER	1	2223	2222.967	1/15/24	10:59 AM	SP:12140 SW EDGEWOOD ST	0.00236	1.06E-06	2,223
1814272	1/13/24	9:56 PM	CEDAR HILLS-SHOPPING CENTER	1	2223	2222.95	1/15/24	10:59 AM	SP:12160 SW EDGEWOOD ST	0.00236	1.06E-06	2,223
1814254	1/13/24	9:56 PM	CEDAR HILLS-SHOPPING CENTER	1	2223	2222.95	1/15/24	10:59 AM	SP:11925 SW DOUGLAS ST	0.00236	1.06E-06	2,223
1814248	1/13/24	9:56 PM	CEDAR HILLS-SHOPPING CENTER	1	2223	2222.95	1/15/24	10:59 AM	SP:11905 SW LYNNRIDGE AVE	0.00236	1.06E-06	2,223
1788914	1/13/24	9:56 PM	CEDAR HILLS-SKYLINE	2	887	1773.667	1/14/24	12:42 PM	XFM_UG:ABC 1000 324	0.00188	2.12E-06	887
1814016	1/13/24	9:56 PM	CEDAR HILLS-SKYLINE	8	5270	42158.27	1/17/24	1:45 PM	XFM_UG:C 25 71609	0.04474	8.49E-06	5,270
1806965	1/13/24	9:56 PM	CEDAR HILLS-SHOPPING CENTER	8	2551	20410.67	1/15/24	4:27 PM	XFM_OH:C 37.5 2335	0.02166	8.49E-06	2,551
1814243	1/13/24	9:56 PM	CEDAR HILLS-SHOPPING CENTER	1	2223	2222.933	1/15/24	10:59 AM	SP:12095 SW DOUGLAS ST	0.00236	1.06E-06	2,223
1814229	1/13/24	9:56 PM	CEDAR HILLS-SHOPPING CENTER	1	2223	2222.933	1/15/24	10:59 AM	SP:11865 SW DOUGLAS ST	0.00236	1.06E-06	2,223
1814230	1/13/24	9:56 PM	CEDAR HILLS-SHOPPING CENTER	1	2223	2222.933	1/15/24	10:59 AM	SP:12120 SW DOUGLAS ST	0.00236	1.06E-06	2,223
1814231	1/13/24	9:56 PM	CEDAR HILLS-SHOPPING CENTER	1	2223	2222.933	1/15/24	10:59 AM	SP:12115 SW DOUGLAS ST	0.00236	1.06E-06	2,223

**Attachment A Summary  
of Outages 5 hours and longer PGE Service Territory  
January 13-20, 2024**

Outage #	Outage Date	Outage Time	Feeder Name	Customers Affected	Duration	Customer Minutes	Return Date	Return Time	Interrupt Location	SAIDI	SAIFI	CAIDI
1814264	1/13/24	9:56 PM	CEDAR HILLS-SHOPPING CENTER	1	2223	2222.933	1/15/24	10:59 AM	SP:12080 SW DOUGLAS ST	0.00236	1.06E-06	2,223
1814277	1/13/24	9:56 PM	CEDAR HILLS-SHOPPING CENTER	1	2223	2222.933	1/15/24	10:59 AM	SP:12020 SW EDGEWOOD ST	0.00236	1.06E-06	2,223
1814283	1/13/24	9:56 PM	CEDAR HILLS-SHOPPING CENTER	1	2223	2222.933	1/15/24	10:59 AM	SP:11880 SW LYNNRIDGE AVE	0.00236	1.06E-06	2,223
1788682	1/13/24	9:56 PM	CEDAR HILLS-SKYLINE	8	3238	25906	1/16/24	3:54 AM	XFM_UG:A 50 64787	0.02749	8.49E-06	3,238
1814268	1/13/24	9:56 PM	CEDAR HILLS-SHOPPING CENTER	1	2223	2222.917	1/15/24	10:59 AM	SP:11920 SW EDGEWOOD ST	0.00236	1.06E-06	2,223
1814223	1/13/24	9:56 PM	CEDAR HILLS-SHOPPING CENTER	1	2223	2222.917	1/15/24	10:59 AM	SP:2105 SW CEDAR HILLS BLVD	0.00236	1.06E-06	2,223
1814256	1/13/24	9:56 PM	CEDAR HILLS-SHOPPING CENTER	1	2223	2222.9	1/15/24	10:59 AM	SP:12120 SW EDGEWOOD ST	0.00236	1.06E-06	2,223
1814262	1/13/24	9:56 PM	CEDAR HILLS-SHOPPING CENTER	1	2223	2222.9	1/15/24	10:59 AM	SP:2045 SW CEDAR HILLS BLVD	0.00236	1.06E-06	2,223
1814218	1/13/24	9:56 PM	CEDAR HILLS-SHOPPING CENTER	1	2223	2222.883	1/15/24	10:59 AM	SP:12135 SW DOUGLAS ST	0.00236	1.06E-06	2,223
1814286	1/13/24	9:56 PM	CEDAR HILLS-SHOPPING CENTER	1	2223	2222.883	1/15/24	10:59 AM	SP:11980 SW Edgewood St	0.00236	1.06E-06	2,223
1814276	1/13/24	9:56 PM	CEDAR HILLS-SHOPPING CENTER	1	2223	2222.883	1/15/24	10:59 AM	SP:12035 SW DOUGLAS ST	0.00236	1.06E-06	2,223
1814263	1/13/24	9:56 PM	CEDAR HILLS-SHOPPING CENTER	1	2223	2222.817	1/15/24	10:59 AM	SP:2165 SW CEDAR HILLS BLVD	0.00236	1.06E-06	2,223
1814019	1/13/24	9:56 PM	CEDAR HILLS-SKYLINE	1	3414	3413.733	1/16/24	6:49 AM	XFM_UG:ABC 500 1089	0.00362	1.06E-06	3,414
1788987	1/13/24	9:56 PM	CEDAR HILLS-SKYLINE	5	887	4432.917	1/14/24	12:42 PM	FUSE_OH:C1102D-2434 / ABC / 100 A	0.0047	5.31E-06	887
1813979	1/13/24	9:56 PM	CEDAR HILLS-SKYLINE	1	3171	3170.733	1/16/24	2:47 AM	XFM_UG:ABC 75 11569	0.00336	1.06E-06	3,171
1814004	1/13/24	9:56 PM	CEDAR HILLS-SKYLINE	1	3413	3412.95	1/16/24	6:49 AM	XFM_UG:ABC 150 1180	0.00362	1.06E-06	3,413
1807908	1/13/24	9:58 PM	BRIGHTWOOD-BRIGHTWOOD 13	50	5609	280471.7	1/17/24	7:27 PM	FUSE_OH:D2620D-916 / B / 40 A	0.29765	5.31E-05	5,609
1788688	1/13/24	9:58 PM	WEST PORTLAND-NORTH	1	1335	1334.667	1/14/24	8:13 PM	SP:7611 SW PINE ST	0.00142	1.06E-06	1,335
1789038	1/13/24	10:01 PM	BOONES FERRY-WEMBLEY PARK	2	1295	2589.6	1/14/24	7:36 PM	XFM_OH:C 25 80558	0.00275	2.12E-06	1,295
1789042	1/13/24	10:02 PM	WEST PORTLAND-NORTH	1	983	982.7	1/14/24	2:25 PM	SP:8120 SW OAK ST	0.00104	1.06E-06	983
1789099	1/13/24	10:13 PM	HOGAN SOUTH-MAIN	21	3690	77480.55	1/16/24	11:43 AM	FUSE_OH:D1304C-38 / C / 65 A	0.08223	2.23E-05	3,690
1789107	1/13/24	10:13 PM	CEDAR HILLS-ST VINCENT	1	863	863.45	1/14/24	12:37 PM	SC-BKR:CEDAR HILLS R162	0.00092	1.06E-06	863
1789101	1/13/24	10:13 PM	WEST PORTLAND-NORTH	1	1319	1319.017	1/14/24	8:13 PM	SP:6909 SW PINE ST	0.0014	1.06E-06	1,319
1789146	1/13/24	10:18 PM	KELLY BUTTE-BINNSMEAD	2	503	1006.667	1/14/24	6:41 AM	XFM_OH:C 15 46643	0.00107	2.12E-06	503
1789177	1/13/24	10:23 PM	CEDAR HILLS-SYLVAN	2	5120	10239.3	1/17/24	11:43 AM	SP:10550 SW ARBORCREST WAY	0.01087	2.12E-06	5,120
1789198	1/13/24	10:27 PM	KELLY BUTTE-BINNSMEAD	1	494	494.4833	1/14/24	6:41 AM	SP:1929 SE 89TH AVE	0.00052	1.06E-06	494
1789202	1/13/24	10:27 PM	CANYON-CANYON 13	1	883	883.25	1/14/24	1:11 PM	SP:2541 SW MONTGOMERY DR	0.00094	1.06E-06	883
1789208	1/13/24	10:29 PM	FAIRVIEW-TROUTDALE	1	2209	2209.467	1/15/24	11:19 AM	XFM_UG:ABC 300 33773	0.00234	1.06E-06	2,209
1791444	1/13/24	10:32 PM	ROCKWOOD-REYNOLDS	1	476	476.15	1/14/24	6:28 AM	SP:1404 NE 172ND AVE	0.00051	1.06E-06	476
1789223	1/13/24	10:34 PM	FAIRVIEW-KENNEL CLUB	2	1182	2364.333	1/14/24	6:16 PM	XFM_UG:ABC 150 80011	0.00251	2.12E-06	1,182
1789228	1/13/24	10:34 PM	JENNINGS LODGE-WEBSTER	2	1015	2030.233	1/14/24	3:29 PM	XFM_OH:C 25 19326	0.00215	2.12E-06	1,015
1789229	1/13/24	10:34 PM	WEST PORTLAND-NORTH	4	951	3802.467	1/14/24	2:25 PM	SP:8954 SW ZANDER CT	0.00404	4.24E-06	951
1789234	1/13/24	10:36 PM	KELLY BUTTE-BINNSMEAD	1	486	485.55	1/14/24	6:41 AM	SP:9218 SE DIVISION ST	0.00052	1.06E-06	486
1792074	1/13/24	10:38 PM	YAMHILL-YAMHILL 13	898	1290	1115498	1/14/24	8:08 PM	OPEN POINT:C2433C-699 / B	1.18381	9.53E-04	1,242
1831538	1/13/24	10:42 PM	MIDWAY-DOUGLAS	22	6733	148121.6	1/18/24	2:54 PM	FUSE_OH:D1202A-1305 / C / 65 A	0.15719	2.33E-05	6,733
1798789	1/13/24	10:47 PM	MIDWAY-DOUGLAS	386	2088	805968	1/15/24	9:35 AM	FUSE_OH:A1236C-5545 / A / 100 A	0.85532	4.10E-04	2,088
1791471	1/13/24	10:49 PM	YAMHILL-YAMHILL 13	1212	304	368892.4	1/14/24	3:53 AM	BKR:YAMHILL R168	0.39148	1.29E-03	304
1789289	1/13/24	10:49 PM	BOONES FERRY-LAKE GROVE	1	2524	2524.25	1/15/24	4:54 PM	SP:15700 TWIN FIR RD	0.00268	1.06E-06	2,524
1790380	1/13/24	10:54 PM	WEST PORTLAND-NORTH	2	2442	4884.4	1/15/24	3:37 PM	SP:8120 SW ELMWOOD ST	0.00518	2.12E-06	2,442
1790420	1/13/24	10:56 PM	WEST PORTLAND-NORTH	2	4076	8152.7	1/16/24	6:52 PM	SP:8060 SW HEMLOCK ST	0.00865	2.12E-06	4,076
1790436	1/13/24	10:56 PM	CEDAR HILLS-SYLVAN	1	1321	1320.933	1/14/24	8:57 PM	SP:3300 SW 87TH AVE	0.0014	1.06E-06	1,321
1790448	1/13/24	10:57 PM	HOGAN NORTH-SALQUIST	94	845	79420.6	1/14/24	1:02 PM	FUSE_OH:D1313B-1702 / A / 100 A	0.08428	9.98E-05	845
1792325	1/13/24	10:58 PM	WEST PORTLAND-NORTH	81	2165	175369.1	1/15/24	11:03 AM	FUSE_OH:C1136B-375 / AB / 100 A	0.18611	8.60E-05	2,165
1790457	1/13/24	10:58 PM	CORNELL-BLUFFS	1	937	937.4333	1/14/24	2:36 PM	SP:1100 NW 119TH AVE	0.00099	1.06E-06	937
1790458	1/13/24	10:58 PM	WEST PORTLAND-72ND	2	4193	8385.267	1/16/24	8:51 PM	SP:12364 SW LESSER RD	0.0089	2.12E-06	4,193
1790464	1/13/24	10:59 PM	KELLY BUTTE-BINNSMEAD	1	462	461.7167	1/14/24	6:41 AM	SP:3815 SE 92ND AVE	0.00049	1.06E-06	462

**Attachment A Summary  
of Outages 5 hours and longer PGE Service Territory  
January 13-20, 2024**

Outage #	Outage Date	Outage Time	Feeder Name	Customers Affected	Duration	Customer Minutes	Return Date	Return Time	Interrupt Location	SAIDI	SAIFI	CAIDI
1790465	1/13/24	11:00 PM	MERIDIAN-PILKINGTON	1	2483	2482.917	1/15/24	4:22 PM	SP:4673 LAKEVIEW BLVD	0.00263	1.06E-06	2,483
1808731	1/13/24	11:11 PM	SANDY-362ND	1	3537	3537.267	1/16/24	10:08 AM	XFM_OH:B 15 37572	0.00375	1.06E-06	3,537
1790606	1/13/24	11:27 PM	ROCKWOOD-REYNOLDS	2	2133	4265.1	1/15/24	10:59 AM	SP:18722 NE WASCO CT	0.00453	2.12E-06	2,133
1790615	1/13/24	11:33 PM	CEDAR HILLS-LEAHY	1	2715	2715.117	1/15/24	8:49 PM	SP:1100 SW 84TH AVE	0.00288	1.06E-06	2,715
1790620	1/13/24	11:35 PM	CORNELL-BLUFFS	1	900	900.2333	1/14/24	2:36 PM	SP:1775 NW 119TH AVE	0.00096	1.06E-06	900
1790726	1/13/24	11:38 PM	MIDWAY-DOUGLAS	13	545	7090.85	1/14/24	8:44 AM	XFM_UG:ABC 150 55020	0.00753	1.38E-05	545
1790727	1/13/24	11:40 PM	MIDWAY-DOUGLAS	8	544	4354.533	1/14/24	8:44 AM	XFM_OH:C 50 26517 A 5 12344	0.00462	8.49E-06	544
1790633	1/13/24	11:40 PM	BEAVERTON-ALLEN	3	711	2131.6	1/14/24	11:30 AM	SP:4975 SW FILBERT AVE	0.00226	3.18E-06	711
1790706	1/13/24	11:41 PM	MIDWAY-DOUGLAS	77	543	41840.52	1/14/24	8:44 AM	FUSE_OH:D1201B-1634 / AB / 100 A	0.0444	8.17E-05	543
1793881	1/13/24	11:43 PM	MIDWAY-DOUGLAS	3041	830	2525044	1/14/24	1:34 PM	BKR:MIDWAY R106	2.67967	3.23E-03	830
1791355	1/13/24	11:51 PM	WILSONVILLE-WEST	1	3618	3618.383	1/16/24	12:10 PM	XFM_OH:B 10 21986	0.00384	1.06E-06	3,618
1791371	1/13/24	11:57 PM	CEDAR HILLS-SHOPPING CENTER	1	776	776.4167	1/14/24	12:54 PM	SP:ABT 11001 SW BUTNER RD	0.00082	1.06E-06	776
1791409	1/14/24	12:09 AM	TABOR-82ND	1	2116	2116.15	1/15/24	11:26 AM	SP:6425 SE YAMHILL ST	0.00225	1.06E-06	2,116
1791419	1/14/24	12:20 AM	SANDY-SANDY 13	2	615	1230.167	1/14/24	10:35 AM	XFM_UG:C 15 38553	0.00131	2.12E-06	615
1791479	1/14/24	12:57 AM	BEAVERTON-ALLEN	1	633	633.3667	1/14/24	11:31 AM	SP:5420 SW LOMBARD AVE	0.00067	1.06E-06	633
1786627	1/14/24	1:04 AM	CEDAR HILLS-SHOPPING CENTER	2	5179	10357.7	1/17/24	3:23 PM	SP:9730 SW INGLEWOOD PL	0.01099	2.12E-06	5,179
1791509	1/14/24	1:14 AM	TABOR-82ND	1	2052	2051.683	1/15/24	11:26 AM	SP:6557 E BURNSIDE ST	0.00218	1.06E-06	2,052
1791515	1/14/24	1:16 AM	CEDAR HILLS-SYLVAN	1	5059	5059.067	1/17/24	1:35 PM	SP:9787 SW LYNWOOD TER	0.00537	1.06E-06	5,059
1791725	1/14/24	1:43 AM	PLEASANT VALLEY-PLEASANT 13	1	455	455.0667	1/14/24	9:18 AM	SP:17471 SE MCKINLEY RD	0.00048	1.06E-06	455
1791815	1/14/24	1:47 AM	GLENCULLEN-SUNSET	6	5142	30850.6	1/17/24	3:28 PM	SP:5004 SW FAIRVALE CT	0.03274	6.37E-06	5,142
1791860	1/14/24	1:50 AM	MULTNOMAH-13181	2	1905	3810.8	1/15/24	9:36 AM	XFM_OH:C 10 7825	0.00404	2.12E-06	1,905
1791866	1/14/24	1:52 AM	WEST PORTLAND-NORTH	1	753	753.0667	1/14/24	2:25 PM	SP:10825 SW HALL BLVD	0.0008	1.06E-06	753
1791884	1/14/24	2:01 AM	WEST PORTLAND-NORTH	76	744	56561.73	1/14/24	2:25 PM	SP:11155 SW Hall Blvd Apt 9	0.06003	8.07E-05	744
1805640	1/14/24	2:07 AM	CEDAR HILLS-LEAHY	2	5304	10608.97	1/17/24	6:32 PM	SP:9250 SW MORRISON ST	0.01126	2.12E-06	5,304
1791906	1/14/24	2:12 AM	CORNELL-BLUFFS	1	2264	2263.9	1/15/24	3:56 PM	SP:1095 NW 113TH AVE	0.0024	1.06E-06	2,264
1791933	1/14/24	2:30 AM	ESTACADA-FARADAY	12	2323	27879	1/15/24	5:13 PM	XFM_OH:C 25 150667	0.02959	1.27E-05	2,323
1793654	1/14/24	2:31 AM	HEMLOCK-MASON	5	1794	8969.167	1/15/24	8:25 AM	XFM_UG:ABC 300 1393	0.00952	5.31E-06	1,794
1791965	1/14/24	2:40 AM	MURRAYHILL-TEAL	93	769	71521.65	1/14/24	3:29 PM	SP:9490 SW 146th Ter Apt 5	0.0759	9.87E-05	769
1791971	1/14/24	2:43 AM	HOLGATE-HOLGATE 13	1	1059	1058.9	1/14/24	8:22 PM	SP:3339 SE DIVISION ST	0.00112	1.06E-06	1,059
1792003	1/14/24	3:11 AM	SELLWOOD-KELLOGG PARK	2	374	748.2333	1/14/24	9:25 AM	XFM_OH:C 10 121139 A 25 36473	0.00079	2.12E-06	374
1792045	1/14/24	3:35 AM	MURRAYHILL-TEAL	11	5206	57266	1/17/24	6:21 PM	SP:9430 SW CARRIAGE WAY	0.06077	1.17E-05	5,206
1792056	1/14/24	3:43 AM	WEST PORTLAND-NORTH	1	641	641.4333	1/14/24	2:25 PM	SP:8485 SW PFAFFLE ST	0.00068	1.06E-06	641
1792073	1/14/24	3:50 AM	BEAVERTON-NORTHWEST	1	3037	3036.983	1/16/24	6:27 AM	SP:12650 SW 1ST ST_1	0.00322	1.06E-06	3,037
1792112	1/14/24	4:00 AM	LENTS-NORTH	194	563	109306.1	1/14/24	1:23 PM	FUSE_OH:D1216D-424 / B / 100 A	0.116	2.06E-04	563
1792184	1/14/24	4:00 AM	LENTS-NORTH	13	568	7387.683	1/14/24	1:28 PM	XFM_OH:C 25 29050	0.00784	1.38E-05	568
1792193	1/14/24	4:09 AM	EAGLE CREEK-BARTON	2	567	1134.433	1/14/24	1:36 PM	XFM_OH:C 50 132532	0.0012	2.12E-06	567
1788506	1/14/24	4:09 AM	KELLY BUTTE-BINNSMEAD	2	3523	7046.333	1/16/24	2:52 PM	SP:9247 SE CLINTON ST	0.00748	2.12E-06	3,523
1792836	1/14/24	4:20 AM	KELLY BUTTE-BINNSMEAD	175	781	136613.8	1/14/24	5:20 PM	SW_OHLB:2898	0.14498	1.86E-04	781
1792339	1/14/24	4:49 AM	ESTACADA-FARADAY	1	558	558.4333	1/14/24	2:07 PM	XFM_OH:B 25 152396	0.00059	1.06E-06	558
1792400	1/14/24	5:12 AM	DUNNS CORNER-DUNNS CORNER 13	1	4985	4984.533	1/17/24	4:16 PM	XFM_UG:C 25 142536	0.00529	1.06E-06	4,985
1792404	1/14/24	5:16 AM	KING CITY-HAZELBROOK	18	3665	65977.8	1/16/24	6:21 PM	XFM_OH:B 37.5 4824	0.07002	1.91E-05	3,665
1792408	1/14/24	5:20 AM	EAGLE CREEK-BARTON	1	498	497.9167	1/14/24	1:38 PM	XFM_OH:C 25 113402	0.00053	1.06E-06	498
1792445	1/14/24	5:34 AM	LENTS-HAPPY VALLEY	392	896	351147.1	1/14/24	8:29 PM	FUSE_OH:D1221D-3420 / ABC / 65 A	0.37265	4.16E-04	896
1792492	1/14/24	5:34 AM	LENTS-HAPPY VALLEY	54	367	19806.3	1/14/24	11:40 AM	FUSE_OH:D1221C-5855 / B / 65 A	0.02102	5.73E-05	367
1792491	1/14/24	5:40 AM	LENTS-HAPPY VALLEY	2	340	680.2	1/14/24	11:20 AM	SP:8830 SE 92ND AVE	0.00072	2.12E-06	340
1808746	1/14/24	5:43 AM	LENTS-HAPPY VALLEY	11	2023	22250.62	1/15/24	3:26 PM	XFM_UG:B 50 143550	0.02361	1.17E-05	2,023

**Attachment A Summary  
of Outages 5 hours and longer PGE Service Territory  
January 13-20, 2024**

Outage #	Outage Date	Outage Time	Feeder Name	Customers Affected	Duration	Customer Minutes	Return Date	Return Time	Interrupt Location	SAIDI	SAIFI	CAIDI
1792551	1/14/24	5:43 AM	LENTS-HAPPY VALLEY	1	2023	2022.667	1/15/24	3:26 PM	XFM_OH:C 15 47264	0.00215	1.06E-06	2,023
1792589	1/14/24	5:51 AM	WEST PORTLAND-NORTH	16	861	13778.67	1/14/24	8:13 PM	XFM_OH:B 50 31577	0.01462	1.70E-05	861
1792644	1/14/24	6:08 AM	LENTS-HAPPY VALLEY	3	317	951.8	1/14/24	11:26 AM	SP:10123 SE LEXINGTON ST	0.00101	3.18E-06	317
1792647	1/14/24	6:10 AM	WEST PORTLAND-72ND	1	3689	3688.517	1/16/24	7:38 PM	SP:13009 SW 68th Pkwy	0.00391	1.06E-06	3,689
1792675	1/14/24	6:14 AM	HILLSBORO-LAUREL	4	1993	7973.333	1/15/24	3:27 PM	FUSE_OH:C2218B-294 / A / 25 A	0.00846	4.24E-06	1,993
1792664	1/14/24	6:15 AM	SANDY-SANDY 13	1	3184	3183.6	1/16/24	11:18 AM	SP:16731 SE TEN EYCK RD	0.00338	1.06E-06	3,184
1792668	1/14/24	6:15 AM	CENTENNIAL-CENTENNIAL 13	1	1735	1734.8	1/15/24	11:10 AM	SP:18014 SE CARUTHERS ST	0.00184	1.06E-06	1,735
1792770	1/14/24	6:33 AM	ROCKWOOD-REYNOLDS	49	858	42042	1/14/24	8:51 PM	FUSE_OH:A1330D-4680 / ABC / 25 A	0.04462	5.20E-05	858
1792800	1/14/24	6:37 AM	ESTACADA-FARADAY	1	451	450.95	1/14/24	2:08 PM	XFM_OH:C 15 42090	0.00048	1.06E-06	451
1792844	1/14/24	6:44 AM	LENTS-NORTH	1	1036	1035.783	1/15/24	12:00 AM	SP:5132 SE 92ND AVE	0.0011	1.06E-06	1,036
1792851	1/14/24	6:45 AM	ROCKWOOD-REYNOLDS	8	626	5008.933	1/14/24	5:11 PM	SP:1051 NE 178TH AVE	0.00532	8.49E-06	626
1793140	1/14/24	6:45 AM	ROCKWOOD-REYNOLDS	4	626	2504.4	1/14/24	5:11 PM	SP:17641 NE MULTNOMAH DR	0.00266	4.24E-06	626
1807965	1/14/24	6:58 AM	RALEIGH HILLS-MONTCLAIR	27	4484	121068	1/17/24	9:42 AM	FUSE_OH:C1113B-1446 / C / 65 A	0.12848	2.87E-05	4,484
1792989	1/14/24	7:08 AM	LENTS-NORTH	13	654	8505.033	1/14/24	6:02 PM	XFM_OH:A 50 37853	0.00903	1.38E-05	654
1803430	1/14/24	7:10 AM	PROGRESS-SAWYER	89	2262	201286.9	1/15/24	8:51 PM	FUSE_OH:C1126A-39 / C / 65 A	0.21361	9.45E-05	2,262
1808495	1/14/24	7:10 AM	WEST PORTLAND-NORTH	13	2073	26954.2	1/15/24	5:43 PM	FUSE_OH:C1136A-5003 / A / 25 A	0.0286	1.38E-05	2,073
1801433	1/14/24	7:10 AM	WEST PORTLAND-NORTH	48	1962	94173.6	1/15/24	3:51 PM	FUSE_OH:C1125C-366 / B / 100 A	0.09994	5.09E-05	1,962
1802396	1/14/24	7:10 AM	WEST PORTLAND-NORTH	1	783	783	1/14/24	8:13 PM	SP:10230 SW 80TH AVE	0.00083	1.06E-06	783
1802812	1/14/24	7:10 AM	WEST PORTLAND-NORTH	1	783	783	1/14/24	8:13 PM	SP:8115 SW HEMLOCK ST	0.00083	1.06E-06	783
1801886	1/14/24	7:10 AM	WEST PORTLAND-NORTH	1	783	783	1/14/24	8:13 PM	SP:10490 SW 75TH AVE	0.00083	1.06E-06	783
1801766	1/14/24	7:10 AM	WEST PORTLAND-NORTH	1	783	783	1/14/24	8:13 PM	SP:7618 SW ELMWOOD ST	0.00083	1.06E-06	783
1801367	1/14/24	7:10 AM	WEST PORTLAND-NORTH	1	783	783	1/14/24	8:13 PM	SP:8045 SW MAPLELEAF ST	0.00083	1.06E-06	783
1801787	1/14/24	7:10 AM	WEST PORTLAND-NORTH	1	782	782	1/14/24	8:12 PM	SP:10040 SW 80TH AVE	0.00083	1.06E-06	782
1792977	1/14/24	7:10 AM	WEST PORTLAND-NORTH	2723	783	1524272	1/14/24	8:12 PM	SC-BKR:WEST PORTLAND R282	1.61761	2.89E-03	560
1794620	1/14/24	7:10 AM	WEST PORTLAND-NORTH	29	435	12626.6	1/14/24	2:25 PM	SP:9825 SW Hall Blvd Apt 72	0.0134	3.08E-05	435
1859162	1/14/24	7:10 AM	PROGRESS-SAWYER	977	7587	6879897	1/19/24	1:37 PM	SW_OHLB:8188	7.30121	1.04E-03	7,042
1829768	1/14/24	7:10 AM	PROGRESS-SAWYER	1746	6758	10845750	1/18/24	11:48 PM	SC-RECL:9797	11.5099	1.85E-03	6,212
1793040	1/14/24	7:16 AM	MULTNOMAH-13176	2	2271	4541.5	1/15/24	9:07 PM	SP:10504 SW 63RD DR	0.00482	2.12E-06	2,271
1793046	1/14/24	7:18 AM	LENTS-HAPPY VALLEY	2	1603	3206.533	1/15/24	10:01 AM	SP:9540 SE WESTVIEW CT	0.0034	2.12E-06	1,603
1793107	1/14/24	7:30 AM	LENTS-NORTH	8	669	5350.4	1/14/24	6:39 PM	XFM_OH:C 25 136607	0.00568	8.49E-06	669
1793138	1/14/24	7:37 AM	LENTS-NORTH	3	997	2991.85	1/15/24	12:14 AM	XFM_OH:A 15 50140	0.00318	3.18E-06	997
1793169	1/14/24	7:44 AM	HILLSBORO-LAUREL	1	1903	1903.267	1/15/24	3:27 PM	SP:16740 SW Pinot Pl	0.00202	1.06E-06	1,903
1793292	1/14/24	7:52 AM	RAMAPO-EMERALD	12	359	4308.2	1/14/24	1:52 PM	XFM_UG:C 50 26044	0.00457	1.27E-05	359
1793232	1/14/24	7:55 AM	COLTON-GRAYS HILL	1	725	725.35	1/14/24	8:00 PM	SP:23872 S ENGSTROM RD	0.00077	1.06E-06	725
1793233	1/14/24	7:55 AM	RALEIGH HILLS-OLESON	20	3640	72803.33	1/16/24	8:35 PM	FUSE_OH:D1107C-4133 / B / 40 A	0.07726	2.12E-05	3,640
1793398	1/14/24	8:07 AM	ESTACADA-NORTH FORK	1	506	505.9167	1/14/24	4:33 PM	SP:26331 S HILLOCKBURN RD	0.00054	1.06E-06	506
1793433	1/14/24	8:12 AM	MERIDIAN-CHILDS	1	696	696.0333	1/14/24	7:48 PM	SP:7202 SW MONTAUK CIR	0.00074	1.06E-06	696
1793455	1/14/24	8:15 AM	RALEIGH HILLS-DOGWOOD	2	6045	12089.77	1/18/24	1:00 PM	SP:8000 SW BROADMOOR TER	0.01283	2.12E-06	6,045
1793484	1/14/24	8:18 AM	ROCKWOOD-REYNOLDS	7	533	3729.367	1/14/24	5:11 PM	SP:17516 NE WASCO ST	0.00396	7.43E-06	533
1793488	1/14/24	8:19 AM	WEST PORTLAND-NORTH	1	366	365.9167	1/14/24	2:25 PM	SP:10045 SW 85TH AVE_1	0.00039	1.06E-06	366
1793518	1/14/24	8:25 AM	RALEIGH HILLS-DOGWOOD	1	4876	4876.1	1/17/24	5:41 PM	SP:4360 SW LAURELWOOD AVE	0.00517	1.06E-06	4,876
1793519	1/14/24	8:25 AM	RALEIGH HILLS-DOGWOOD	1	7582	7581.6	1/19/24	2:47 PM	SP:3255 SW 78TH AVE	0.00805	1.06E-06	7,582
1793541	1/14/24	8:31 AM	DENNY-EAST	1	1728	1727.533	1/15/24	1:18 PM	SP:8935 SW LAUREL LEAF TER	0.00183	1.06E-06	1,728
1793546	1/14/24	8:32 AM	RALEIGH HILLS-DOGWOOD	1	5117	5116.7	1/17/24	9:49 PM	SP:7455 SW NEWTON PL	0.00543	1.06E-06	5,117
1793562	1/14/24	8:34 AM	MULTNOMAH-13177	1	5833	5832.55	1/18/24	9:46 AM	SP:3215 SW MILES ST	0.00619	1.06E-06	5,833
1793631	1/14/24	8:41 AM	RALEIGH HILLS-DOGWOOD	1	4861	4861.05	1/17/24	5:42 PM	SP:7640 SW MINER WAY	0.00516	1.06E-06	4,861

**Attachment A Summary  
of Outages 5 hours and longer PGE Service Territory  
January 13-20, 2024**

Outage #	Outage Date	Outage Time	Feeder Name	Customers Affected	Duration	Customer Minutes	Return Date	Return Time	Interrupt Location	SAIDI	SAIFI	CAIDI
1793645	1/14/24	8:41 AM	SANDY-WILDCAT	35	401	14021	1/14/24	3:22 PM	FUSE_OH:D2424B-1932 / AC / 40 A	0.01488	3.71E-05	401
1793642	1/14/24	8:43 AM	ESTACADA-FARADAY	1	339	339.4333	1/14/24	2:23 PM	XFM_UG:B 25 95233	0.00036	1.06E-06	339
1793649	1/14/24	8:44 AM	SYLVAN-PATTON	1	2091	2090.6	1/15/24	7:34 PM	SP:4825 SW HUMPHREY PARK RD	0.00222	1.06E-06	2,091
1793650	1/14/24	8:44 AM	RALEIGH HILLS-DOGWOOD	2	6060	12120.8	1/18/24	1:44 PM	SP:4180 SW 75TH AVE	0.01286	2.12E-06	6,060
1806771	1/14/24	8:44 AM	RALEIGH HILLS-DOGWOOD	1	6060	6060.4	1/18/24	1:44 PM	SP:4220 SW 75TH AVE	0.00643	1.06E-06	6,060
1830545	1/14/24	8:44 AM	RALEIGH HILLS-DOGWOOD	1	6060	6060.35	1/18/24	1:44 PM	SP:4140 SW 75TH AVE	0.00643	1.06E-06	6,060
1793673	1/14/24	8:46 AM	GARDEN HOME-MCKAY	1	5140	5139.55	1/17/24	10:26 PM	SP:9109 SW 55TH AVE	0.00545	1.06E-06	5,140
1813085	1/14/24	8:47 AM	GLENCULLEN-SUNSET	19	8946	169964.8	1/20/24	1:53 PM	FUSE_OH:D1117B-7083 / A / 25 A	0.18037	2.02E-05	8,946
1793714	1/14/24	8:54 AM	LENTS-NORTH	12	545	6536.6	1/14/24	5:58 PM	XFM_OH:C 25 10145	0.00694	1.27E-05	545
1795015	1/14/24	8:54 AM	HOGAN NORTH-SALQUIST	1	5817	5817.367	1/18/24	9:51 AM	SP:460 SE WILLIAMS RD	0.00617	1.06E-06	5,817
1794867	1/14/24	8:54 AM	HOGAN NORTH-SALQUIST	1	595	594.5833	1/14/24	6:48 PM	SP:4670 SE 21ST TER	0.00063	1.06E-06	595
1793753	1/14/24	9:00 AM	CORNELL-BLUFFS	1	1856	1855.6	1/15/24	3:56 PM	SP:11220 NW KEARNEY ST	0.00197	1.06E-06	1,856
1794865	1/14/24	9:04 AM	HOGAN NORTH-SALQUIST	1	578	578.1833	1/14/24	6:42 PM	SP:5023 SE 16TH DR	0.00061	1.06E-06	578
1793808	1/14/24	9:06 AM	RALEIGH HILLS-DOGWOOD	1	6131	6130.9	1/18/24	3:17 PM	SP:9105 SW FIR GROVE LN	0.00651	1.06E-06	6,131
1793822	1/14/24	9:09 AM	SYLVAN-PATTON	29	3175	92079.35	1/16/24	2:04 PM	TRIP_SAVER:D1106A-1547 / C / 25 A	0.09772	3.08E-05	3,175
1793826	1/14/24	9:09 AM	DUNNS CORNER-DUNNS CORNER 13	2	611	1222.067	1/14/24	7:20 PM	XFM_OH:C 15 26521	0.0013	2.12E-06	611
1793835	1/14/24	9:10 AM	BEAVERTON-ALLEN	1	1912	1912.183	1/15/24	5:03 PM	SP:12625 SW 8TH ST	0.00203	1.06E-06	1,912
1793874	1/14/24	9:19 AM	RALEIGH HILLS-MONTCLAIR	1	560	560.0167	1/14/24	6:40 PM	SP:7400 SW NORTHVALE WAY	0.00059	1.06E-06	560
1793886	1/14/24	9:23 AM	SANDY-SANDY 13	6	3520	21122	1/16/24	8:03 PM	SP:44574 SE COALMAN RD	0.02242	6.37E-06	3,520
1793935	1/14/24	9:28 AM	WEST PORTLAND-PACIFIC	7	8823	61757.62	1/20/24	12:30 PM	SP:11120 SW BARBUR BLVD	0.06554	7.43E-06	8,823
1820606	1/14/24	9:29 AM	GLENCULLEN-BRIDLEMILE	9	3800	34196.1	1/17/24	12:48 AM	FUSE_OH:D1108C-4172 / B / 100 A	0.03629	9.55E-06	3,800
1793999	1/14/24	9:36 AM	SANDY-362ND	1	5844	5844.467	1/18/24	11:01 AM	SP:35425 SE BARNUM RD	0.0062	1.06E-06	5,844
1794025	1/14/24	9:36 AM	MILL CREEK-EASTLAND	156	403	62826.4	1/14/24	4:19 PM	FUSE_OH:C8218D-797 / ABC / 65 A	0.06667	1.66E-04	403
1805440	1/14/24	9:37 AM	MIDWAY-DOUGLAS	18	1489	26803.5	1/15/24	10:26 AM	SP:255 SE 146th Ave Apt 131	0.02844	1.91E-05	1,489
1797273	1/14/24	9:37 AM	MIDWAY-DOUGLAS	43	1489	64029.15	1/15/24	10:26 AM	SP:245 SE 146th Ave Apt 227	0.06795	4.56E-05	1,489
1805464	1/14/24	9:37 AM	MIDWAY-DOUGLAS	1	1477	1476.883	1/15/24	10:14 AM	SP:319 SE 146TH AVE	0.00157	1.06E-06	1,477
1805465	1/14/24	9:37 AM	MIDWAY-DOUGLAS	11	1477	16245.17	1/15/24	10:14 AM	XFM_UG:C 75 7118	0.01724	1.17E-05	1,477
1805469	1/14/24	9:37 AM	MIDWAY-DOUGLAS	1	1460	1460.4	1/15/24	9:57 AM	SP:120 SE 146TH AVE	0.00155	1.06E-06	1,460
1805441	1/14/24	9:37 AM	MIDWAY-DOUGLAS	2	1460	2920.667	1/15/24	9:57 AM	XFM_OH:C 25 6665	0.0031	2.12E-06	1,460
1794035	1/14/24	9:39 AM	HOGAN SOUTH-WALLULA	1	1886	1886.2	1/15/24	5:05 PM	SP:1065 NW 3RD ST	0.002	1.06E-06	1,886
1785760	1/14/24	9:40 AM	CEDAR HILLS-SYLVAN	1	1755	1754.917	1/15/24	2:54 PM	SP:8855 SW KATHERINE LN	0.00186	1.06E-06	1,755
1828566	1/14/24	9:44 AM	CEDAR HILLS-LEAHY	3	7477	22430.6	1/19/24	2:20 PM	FUSE_OH:B1135C-1762 / B / 10 A	0.0238	3.18E-06	7,477
1794161	1/14/24	9:47 AM	RALEIGH HILLS-DOGWOOD	1	3306	3306.383	1/16/24	4:53 PM	SP:3940 SW 86TH AVE	0.00351	1.06E-06	3,306
1794207	1/14/24	9:49 AM	NEWBERG-NORTH COLLEGE	5	1644	8220.417	1/15/24	1:13 PM	XFM_OH:A 15 47849	0.00872	5.31E-06	1,644
1799422	1/14/24	9:53 AM	BRIGHTWOOD-BRIGHTWOOD 13	1	739	738.6667	1/14/24	10:11 PM	SP:19990 E SUMMERTIME DR	0.00078	1.06E-06	739
1808531	1/14/24	9:53 AM	WEST PORTLAND-72ND	5	1742	8711.25	1/15/24	2:56 PM	XFM_OH:A 25 113048	0.00924	5.31E-06	1,742
1794218	1/14/24	9:55 AM	SYLVAN-PATTON	1	4891	4890.7	1/17/24	7:25 PM	SP:4001 SW SCHOLLS FERRY RD	0.00519	1.06E-06	4,891
1794236	1/14/24	9:57 AM	WEST PORTLAND-PACIFIC	9	1338	12043.5	1/15/24	8:15 AM	XFM_OH:A 25 45656 C 10 11849	0.01278	9.55E-06	1,338
1794254	1/14/24	9:59 AM	ROSEWAY-SOHI	3	4698	14092.6	1/17/24	4:16 PM	SP:8005 SW GRABHORN RD_1	0.01496	3.18E-06	4,698
1794257	1/14/24	9:59 AM	TABOR-82ND	1	2838	2837.567	1/16/24	9:17 AM	SP:104 SE GILHAM AVE	0.00301	1.06E-06	2,838
1794310	1/14/24	10:08 AM	BRIGHTWOOD-BRIGHTWOOD 13	1	1953	1952.65	1/15/24	6:41 PM	SP:63010 E BRIGHTWOOD BRIDGE RD	0.00207	1.06E-06	1,953
1794324	1/14/24	10:10 AM	MULTNOMAH-13181	9	2132	19190.25	1/15/24	9:42 PM	XFM_OH:C 50 37121	0.02037	9.55E-06	2,132
1794347	1/14/24	10:13 AM	WEST PORTLAND-72ND	220	6165	1356208	1/18/24	4:58 PM	SP:11974 SW 72nd Ave Apt 517	1.43926	2.33E-04	6,165
1794351	1/14/24	10:14 AM	BRIGHTWOOD-BRIGHTWOOD 13	9	3261	29351.25	1/16/24	4:35 PM	XFM_OH:B 50 122041	0.03115	9.55E-06	3,261
1794368	1/14/24	10:16 AM	BOONES FERRY-WEMBLEY PARK	3	4970	14910.1	1/17/24	9:06 PM	SP:13680 JOHNSON TER	0.01582	3.18E-06	4,970
1794373	1/14/24	10:17 AM	RALEIGH HILLS-OLESON	3	3014	9041.55	1/16/24	12:31 PM	SP:4722 SW SHATTUCK RD	0.0096	3.18E-06	3,014

**Attachment A Summary  
of Outages 5 hours and longer PGE Service Territory  
January 13-20, 2024**

Outage #	Outage Date	Outage Time	Feeder Name	Customers Affected	Duration	Customer Minutes	Return Date	Return Time	Interrupt Location	SAIDI	SAIFI	CAIDI
1815867	1/14/24	10:19 AM	BOONES FERRY-LAKE GROVE	74	6214	459821.2	1/18/24	5:53 PM	FUSE_OH:D2108D-1297 / ABC / 100 A	0.48798	7.85E-05	6,214
1794406	1/14/24	10:23 AM	DELAWARE-LOMBARD	1	366	365.7	1/14/24	4:29 PM	SP:5401 N OBERLIN ST	0.00039	1.06E-06	366
1794410	1/14/24	10:23 AM	KELLY BUTTE-BINNSMEAD	1	439	438.6333	1/14/24	5:42 PM	SP:8031 SE MAIN ST	0.00047	1.06E-06	439
1835808	1/14/24	10:25 AM	HOGAN NORTH-LINKS	1	10193	10192.5	1/21/24	12:17 PM	SP:39122 E CROWN POINT HWY	0.01082	1.06E-06	10,193
1794438	1/14/24	10:27 AM	LENTS-NORTH	5	456	2277.917	1/14/24	6:02 PM	XFM_OH:A 25 44339	0.00242	5.31E-06	456
1794467	1/14/24	10:32 AM	WEST PORTLAND-PACIFIC	1	1756	1756.383	1/15/24	3:48 PM	SP:11306 SW 49TH AVE	0.00186	1.06E-06	1,756
1829361	1/14/24	10:32 AM	WEST PORTLAND-NORTH	1	5710	5709.517	1/18/24	9:42 AM	SP:8020 SW MAPLELEAF ST	0.00606	1.06E-06	5,710
1794492	1/14/24	10:36 AM	MULTNOMAH-13176	2	2176	4351.6	1/15/24	10:51 PM	SP:9732 SW 18TH PL	0.00462	2.12E-06	2,176
1805513	1/14/24	10:38 AM	CANYON-BURNSIDE	141	3093	436113	1/16/24	2:11 PM	XFM_UG:ABC 500 1548	0.46282	1.50E-04	3,093
1803524	1/14/24	10:38 AM	CANYON-BURNSIDE	141	3093	436113	1/16/24	2:11 PM	XFM_UG:ABC 500 1548	0.46282	1.50E-04	3,093
1794468	1/14/24	10:51 AM	MULTNOMAH-13181	39	3172	123715.2	1/16/24	3:43 PM	FUSE_OH:D1117C-4922 / A / 40 A	0.13129	4.14E-05	3,172
1794610	1/14/24	10:52 AM	MULTNOMAH-13181	17	418	7113.367	1/14/24	5:50 PM	XFM_OH:B 50 10730	0.00755	1.80E-05	418
1794769	1/14/24	11:06 AM	DILLEY-DILLEY 13	1	5987	5987.283	1/18/24	2:53 PM	XFM_OH:A 10 11851	0.00635	1.06E-06	5,987
1794702	1/14/24	11:07 AM	HOGAN SOUTH-WALLULA	1	1912	1911.617	1/15/24	6:59 PM	SP:649 NW 1ST ST	0.00203	1.06E-06	1,912
1794704	1/14/24	11:07 AM	WEST PORTLAND-PACIFIC	10	739	7389.167	1/14/24	11:26 PM	SP:11240 SW BARBUR BLVD	0.00784	1.06E-05	739
1794776	1/14/24	11:10 AM	BOONES FERRY-LAKE GROVE	1	4457	4456.95	1/17/24	1:27 PM	SP:4104 LAKEVIEW BLVD	0.00473	1.06E-06	4,457
1795095	1/14/24	11:29 AM	LENTS-NORTH	3	1283	3847.65	1/15/24	8:51 AM	XFM_OH:A 50 132906	0.00408	3.18E-06	1,283
1795099	1/14/24	11:29 AM	WEST PORTLAND-72ND	2	8185	16370.77	1/20/24	3:55 AM	XFM_UG:ABC 225 341	0.01737	2.12E-06	8,185
1795121	1/14/24	11:31 AM	CEDAR HILLS-SHOPPING CENTER	1	1739	1738.883	1/15/24	4:30 PM	SP:1340 SW HUNTINGTON AVE	0.00185	1.06E-06	1,739
1803760	1/14/24	11:33 AM	CANYON-CANYON 13	4	1451	5802.467	1/15/24	11:44 AM	XFM_OH:C 25 56760	0.00616	4.24E-06	1,451
1795098	1/14/24	11:34 AM	ORIENT-BARLOW	1	2083	2083.417	1/15/24	10:17 PM	XFM_OH:A 15 34773	0.00221	1.06E-06	2,083
1812992	1/14/24	11:42 AM	BEAVERTON-ALLEN	1	1742	1742	1/15/24	4:44 PM	SP:6620 SW LOMBARD AVE	0.00185	1.06E-06	1,742
1795760	1/14/24	11:48 AM	BRIGHTWOOD-BRIGHTWOOD 13	1	1853	1852.65	1/15/24	6:41 PM	SP:63052 E BRIGHTWOOD BRIDGE RD	0.00197	1.06E-06	1,853
1795779	1/14/24	11:51 AM	CORNELL-BLUFFS	1	1686	1685.533	1/15/24	3:57 PM	SP:1330 NW 113TH AVE	0.00179	1.06E-06	1,686
1795810	1/14/24	11:55 AM	CEDAR HILLS-SYLVAN	1	514	514.4	1/14/24	8:29 PM	SP:7270 SW SYLVAN CT	0.00055	1.06E-06	514
1793936	1/14/24	11:58 AM	RALEIGH HILLS-MONTCLAIR	1	1405	1405	1/15/24	11:23 AM	SP:5135 SW 85TH AVE	0.00149	1.06E-06	1,405
1795836	1/14/24	11:58 AM	WEST PORTLAND-PACIFIC	4	3172	12689	1/16/24	4:50 PM	SP:11551 SW LESSER RD	0.01347	4.24E-06	3,172
1795881	1/14/24	12:01 PM	WEST PORTLAND-PACIFIC	1	4560	4560.383	1/17/24	4:02 PM	XFM_OH:C 10 55590	0.00484	1.06E-06	4,560
1795887	1/14/24	12:02 PM	ROCK CREEK-NEWBERRY	1	1406	1405.633	1/15/24	11:27 AM	SP:14726 NW NEWBERRY RD	0.00149	1.06E-06	1,406
1795937	1/14/24	12:06 PM	BETHEL-GEER	17	320	5434.333	1/14/24	5:25 PM	FUSE_OH:C8201B-496 / ABC / 40 A	0.00577	1.80E-05	320
1795974	1/14/24	12:16 PM	GLENCULLEN-SUNSET	1	1940	1940.417	1/15/24	8:37 PM	SP:5620 SW 48TH AVE	0.00206	1.06E-06	1,940
1821382	1/14/24	12:25 PM	ORIENT-OXBOW	1	4932	4931.983	1/17/24	10:37 PM	XFM_OH:C 10 21565	0.00523	1.06E-06	4,932
1796085	1/14/24	12:31 PM	CEDAR HILLS-SYLVAN	1	3126	3126.033	1/16/24	4:37 PM	SP:9778 SW HAWTHORNE LN	0.00332	1.06E-06	3,126
1796861	1/14/24	12:32 PM	SCOTTS MILLS-SCOTTS MILLS 13	377	460	173577.1	1/14/24	8:13 PM	XFM_UG:A 25 17167	0.18421	4.00E-04	460
1799701	1/14/24	12:40 PM	ROCK CREEK-FOREST PARK	1268	593	751924	1/14/24	10:33 PM	SW_OHLB:3977	0.79797	1.35E-03	593
1796178	1/14/24	12:42 PM	CENTENNIAL-BARKER	1	1790	1789.667	1/15/24	6:32 PM	SP:15811 SE HAWTHORNE CT	0.0019	1.06E-06	1,790
1796194	1/14/24	12:43 PM	TEKTRONIX-SOUTH	1	4540	4539.583	1/17/24	4:22 PM	SP:5020 SW 141ST AVE	0.00482	1.06E-06	4,540
1799700	1/14/24	12:43 PM	ROCK CREEK-FOREST PARK	310	355	110050	1/14/24	6:38 PM	RECL:8477	0.11679	3.29E-04	355
1796195	1/14/24	12:43 PM	ROCK CREEK-FOREST PARK	76	303	23063.47	1/14/24	5:46 PM	SC-BKR:ROCK CREEK R104	0.02448	8.07E-05	303
1796184	1/14/24	12:44 PM	CORNELL-BLUFFS	1	1633	1632.5	1/15/24	3:56 PM	SP:2161 NW 115th Ave	0.00173	1.06E-06	1,633
1796188	1/14/24	12:44 PM	HOGAN NORTH-LINKS	1	2904	2903.65	1/16/24	1:08 PM	SP:31520 E WOODARD RD	0.00308	1.06E-06	2,904
1796294	1/14/24	12:49 PM	SPRINGBROOK-ZIMRI	1	489	488.5	1/14/24	8:58 PM	SP:17820 NE HILLSBORO HWY	0.00052	1.06E-06	489
1793607	1/14/24	12:50 PM	CEDAR HILLS-SYLVAN	1	1565	1565.1	1/15/24	2:55 PM	SP:8855 SW KATHERINE LN	0.00166	1.06E-06	1,565
1796304	1/14/24	12:50 PM	ROSEMONT-OVERLOOK	2	3075	6150.767	1/16/24	4:05 PM	SP:1775 SOUTH SHORE BLVD	0.00653	2.12E-06	3,075
1796308	1/14/24	12:51 PM	TABOR-82ND	1	1355	1354.817	1/15/24	11:25 AM	SP:6031 SE STARK ST	0.00144	1.06E-06	1,355
1796320	1/14/24	12:51 PM	ROCK CREEK-FOREST PARK	1	347	347.1667	1/14/24	6:38 PM	SP:15007 NW GERMANTOWN RD	0.00037	1.06E-06	347

**Attachment A Summary  
of Outages 5 hours and longer PGE Service Territory  
January 13-20, 2024**

Outage #	Outage Date	Outage Time	Feeder Name	Customers Affected	Duration	Customer Minutes	Return Date	Return Time	Interrupt Location	SAIDI	SAIFI	CAIDI
1796337	1/14/24	12:53 PM	WEST PORTLAND-PACIFIC	1	7313	7312.6	1/19/24	2:45 PM	SP:11022 SW 59TH AVE	0.00776	1.06E-06	7,313
1796346	1/14/24	12:54 PM	BEAVERTON-ALLEN	25	1669	41735	1/15/24	4:44 PM	SP:6130 SW ALICE LN	0.04429	2.65E-05	1,669
1796367	1/14/24	12:57 PM	SANDY-SANDY 13	1	3221	3220.533	1/16/24	6:37 PM	SP:41956 SE COALMAN RD	0.00342	1.06E-06	3,221
1796420	1/14/24	1:02 PM	RALEIGH HILLS-MONTCLAIR	1	338	338.0667	1/14/24	6:40 PM	SP:7780 SW MONTCLAIR DR	0.00036	1.06E-06	338
1794870	1/14/24	1:04 PM	RALEIGH HILLS-OLESON	2	1491	2981	1/15/24	1:54 PM	SP:5388 SW DOVER CT	0.00316	2.12E-06	1,491
1796535	1/14/24	1:12 PM	SANDY-362ND	1	1641	1640.75	1/15/24	4:33 PM	XFM_OH:C 25 35619	0.00174	1.06E-06	1,641
1796576	1/14/24	1:21 PM	WEST PORTLAND-72ND	1	3257	3256.85	1/16/24	7:38 PM	SP:11945 SW 70TH AVE	0.00346	1.06E-06	3,257
1796600	1/14/24	1:24 PM	MERIDIAN-PILKINGTON	1	1030	1030.483	1/15/24	6:35 AM	SP:4250 HAVEN ST	0.00109	1.06E-06	1,030
1797170	1/14/24	1:25 PM	SCOTTS MILLS-SCOTTS MILLS 13	703	334	234802	1/14/24	6:59 PM	XFM_OH:B 15 43018	0.24918	7.46E-04	334
1796615	1/14/24	1:26 PM	CEDAR HILLS-LEAHY	49	355	17372.13	1/14/24	7:21 PM	SP:7400 SW BARNES RD_2	0.01844	5.20E-05	355
1796657	1/14/24	1:29 PM	GARDEN HOME-METZGER	4	1717	6866.067	1/15/24	6:06 PM	SP:6937 SW 55TH AVE	0.00729	4.24E-06	1,717
1789098	1/14/24	1:38 PM	RALEIGH HILLS-OLESON	1	5547	5547.15	1/18/24	10:05 AM	SP:5215 SW 65TH AVE	0.00589	1.06E-06	5,547
1796735	1/14/24	1:40 PM	LENTS-NORTH	2	636	1271.8	1/15/24	12:16 AM	SP:9723 SE KNIGHT ST	0.00135	2.12E-06	636
1796821	1/14/24	1:42 PM	CEDAR HILLS-SHOPPING CENTER	5	1323	6614.667	1/15/24	11:45 AM	XFM_OH:C 50 31931	0.00702	5.31E-06	1,323
1798141	1/14/24	1:42 PM	BEAVERTON-NORTHWEST	821	1959	1608380	1/15/24	10:22 PM	SW_OHLB:2304	1.70687	8.71E-04	1,959
1814098	1/14/24	1:43 PM	GARDEN HOME-MCKAY	6	1469	8814	1/15/24	2:12 PM	FUSE_OH:C1124C-2100 / C / 10 A	0.00935	6.37E-06	1,469
1796862	1/14/24	1:43 PM	TABOR-82ND	2	1779	3558.467	1/15/24	7:22 PM	SP:414 NE 67th Ave	0.00378	2.12E-06	1,779
1796896	1/14/24	1:45 PM	LENTS-NORTH	2	633	1265.833	1/15/24	12:17 AM	SP:9629 SE REEDWAY ST	0.00134	2.12E-06	633
1808774	1/14/24	1:46 PM	URBAN-LANDING	209	2881	602073.3	1/16/24	1:47 PM	XFM_UG:ABC 500 33866	0.63894	2.22E-04	2,881
1813495	1/14/24	1:53 PM	BEAVERTON-NORTHWEST	1	1930	1930	1/15/24	10:03 PM	SP:5200 SW 141st Ave Apt 26	0.00205	1.06E-06	1,930
1813623	1/14/24	1:53 PM	BEAVERTON-NORTHWEST	1	1930	1930	1/15/24	10:03 PM	SP:13350 SW HAZEL ST	0.00205	1.06E-06	1,930
1813253	1/14/24	1:53 PM	BEAVERTON-NORTHWEST	1	1930	1930	1/15/24	10:03 PM	SP:5020 SW 139TH AVE	0.00205	1.06E-06	1,930
1813262	1/14/24	1:53 PM	BEAVERTON-NORTHWEST	1	1930	1930	1/15/24	10:03 PM	SP:4905 SW SPENCER AVE_4	0.00205	1.06E-06	1,930
1813272	1/14/24	1:53 PM	BEAVERTON-NORTHWEST	1	1929	1929	1/15/24	10:02 PM	SP:4905 SW Spencer Ave Apt 38	0.00205	1.06E-06	1,929
1812603	1/14/24	1:53 PM	BEAVERTON-NORTHWEST	1	1430	1430	1/15/24	1:43 PM	SP:4925 SW FRANKLIN AVE	0.00152	1.06E-06	1,430
1797191	1/14/24	2:00 PM	GARDEN HOME-MCKAY	1	320	320.3333	1/14/24	7:21 PM	SP:9150 SW Becker Dr	0.00034	1.06E-06	320
1797210	1/14/24	2:03 PM	GARDEN HOME-MCKAY	2	318	635.8	1/14/24	7:21 PM	SP:8299 SW 67TH PL	0.00067	2.12E-06	318
1802842	1/14/24	2:03 PM	TEKTRONIX-MEADOW	1	1868	1867.517	1/15/24	9:10 PM	SP:1740 SW WYNWOOD AVE	0.00198	1.06E-06	1,868
1797220	1/14/24	2:04 PM	CEDAR HILLS-SHOPPING CENTER	93	1523	141600.3	1/15/24	3:26 PM	SP:11700 SW BUTNER RD	0.15027	9.87E-05	1,523
1797229	1/14/24	2:04 PM	TABOR-82ND	1	1281	1281.433	1/15/24	11:26 AM	SP:6393 SE YAMHILL ST	0.00136	1.06E-06	1,281
1797230	1/14/24	2:04 PM	BEAVERTON-NORTHWEST	11	1918	21102.03	1/15/24	10:03 PM	SP:5025 SW MENLO DR	0.02239	1.17E-05	1,918
1797242	1/14/24	2:05 PM	GARDEN HOME-MCKAY	2	500	999.9667	1/14/24	10:25 PM	SP:5820 SW GARDEN HOME RD	0.00106	2.12E-06	500
1804991	1/14/24	2:06 PM	BORING-282ND	1	3998	3997.733	1/17/24	8:44 AM	SP:29143 SE LUSTED RD	0.00424	1.06E-06	3,998
1797280	1/14/24	2:09 PM	GARDEN HOME-MCKAY	2	493	985.3667	1/14/24	10:22 PM	XFM_UG:ABC 500 821	0.00105	2.12E-06	493
1797323	1/14/24	2:12 PM	CEDAR HILLS-LEAHY	2	309	617.1	1/14/24	7:21 PM	XFM_OH:A 25 96234	0.00065	2.12E-06	309
1807613	1/14/24	2:12 PM	ESTACADA-NORTH FORK	1	1929	1929	1/15/24	10:21 PM	SP:SE FARADY 2 N FRK DAM FSH TRAP	0.00205	1.06E-06	1,929
1797425	1/14/24	2:17 PM	GARDEN HOME-MCKAY	2	303	606.3	1/14/24	7:21 PM	XFM_OH:B 10 123218	0.00064	2.12E-06	303
1797435	1/14/24	2:19 PM	GARDEN HOME-MCKAY	10	302	3016.167	1/14/24	7:21 PM	XFM_UG:C 50 120528	0.0032	1.06E-05	302
1797445	1/14/24	2:21 PM	FAIRVIEW-KENNEL CLUB	1	1440	1439.85	1/15/24	2:21 PM	SP:23900 SE STARK ST_3	0.00153	1.06E-06	1,440
1797449	1/14/24	2:21 PM	BOONES FERRY-WEMBLEY PARK	1	1659	1658.65	1/15/24	6:00 PM	SP:15200 TWIN FIR RD	0.00176	1.06E-06	1,659
1803763	1/14/24	2:22 PM	CANYON-CANYON 13	4	1130	4520.333	1/15/24	9:12 AM	XFM_OH:C 25 92792	0.0048	4.24E-06	1,130
1797529	1/14/24	2:25 PM	JENNINGS LODGE-OAK GROVE	20	1865	37307.33	1/15/24	9:31 PM	XFM_UG:C 100 70016	0.03959	2.12E-05	1,865
1797551	1/14/24	2:27 PM	SULLIVAN-WILLAMETTE	1	2322	2321.933	1/16/24	5:09 AM	SP:28750 SW PETES MOUNTAIN RD	0.00246	1.06E-06	2,322
1797541	1/14/24	2:29 PM	TABOR-82ND	1	1733	1732.917	1/15/24	7:22 PM	SP:6102 E BURNSIDE ST	0.00184	1.06E-06	1,733
1797625	1/14/24	2:34 PM	MULTNOMAH-13177	1	1032	1031.65	1/15/24	7:46 AM	SP:6138 SW 32ND AVE	0.00109	1.06E-06	1,032
1797754	1/14/24	2:45 PM	CORNELL-BLUFFS	18	952	17133.9	1/15/24	6:37 AM	SP:675 NW FALLING WATERS LN	0.01818	1.91E-05	952



**Attachment A Summary  
of Outages 5 hours and longer PGE Service Territory  
January 13-20, 2024**

Outage #	Outage Date	Outage Time	Feeder Name	Customers Affected	Duration	Customer Minutes	Return Date	Return Time	Interrupt Location	SAIDI	SAIFI	CAIDI
1785688	1/14/24	2:55 PM	ALDER-IRVING	2	394	787.7667	1/14/24	9:29 PM	SP:2249 NE EVERETT ST	0.00084	2.12E-06	394
1797902	1/14/24	2:55 PM	GLENCOE-GLISAN	10	3166	31655	1/16/24	7:41 PM	XFM_OH:C 25 93884	0.03359	1.06E-05	3,166
1797938	1/14/24	3:03 PM	GLENCULLEN-BRIDLEMILE	1	1712	1711.917	1/15/24	7:35 PM	SP:6710 SW PARKWEST LN	0.00182	1.06E-06	1,712
1798008	1/14/24	3:11 PM	TOWN CENTER-MONTEREY	1	3052	3052.017	1/16/24	6:03 PM	SP:10225 SE CHARLOTTE DR	0.00324	1.06E-06	3,052
1798036	1/14/24	3:15 PM	CEDAR HILLS-SHOPPING CENTER	2	1489	2977.567	1/15/24	4:04 PM	SP:9232 SW WILSHIRE ST	0.00316	2.12E-06	1,489
1798052	1/14/24	3:19 PM	ROSEMONT-OVERLOOK	2	3145	6289.567	1/16/24	7:43 PM	SP:872 CLARA CT	0.00667	2.12E-06	3,145
1798058	1/14/24	3:20 PM	CEDAR HILLS-SHOPPING CENTER	1	4323	4322.8	1/17/24	3:22 PM	SP:9970 SW MEADE ST	0.00459	1.06E-06	4,323
1798070	1/14/24	3:21 PM	RALEIGH HILLS-DOGWOOD	1	5747	5747.133	1/18/24	3:08 PM	SP:3850 SW 94TH AVE	0.0061	1.06E-06	5,747
1776067	1/14/24	3:35 PM	GARDEN HOME-MCKAY	1	1515	1515.383	1/15/24	4:51 PM	SP:8130 SW 87TH AVE	0.00161	1.06E-06	1,515
1798184	1/14/24	3:36 PM	BEAVERTON-NORTHWEST	2	1387	2773.6	1/15/24	2:43 PM	XFM_OH:B 50 16644	0.00294	2.12E-06	1,387
1798352	1/14/24	3:40 PM	RAMAPO-EMERALD	3	2726	8176.5	1/16/24	1:05 PM	SP:3918 SE 116TH AVE	0.00868	3.18E-06	2,726
1798021	1/14/24	3:41 PM	LENTS-HAPPY VALLEY	2	2469	4937.233	1/16/24	8:50 AM	SP:10148 SE 96TH AVE	0.00524	2.12E-06	2,469
1794292	1/14/24	3:42 PM	TABOR-TABOR 13	2	2968	5935.1	1/16/24	5:09 PM	SP:4333 SE TIBBETTS ST	0.0063	2.12E-06	2,968
1798421	1/14/24	3:47 PM	CORNELL-WESTLAWN	18	4494	80896.2	1/17/24	6:41 PM	XFM_OH:B 75 61961	0.08585	1.91E-05	4,494
1798430	1/14/24	3:48 PM	BEAVERTON-NORTHWEST	132	1488	196453.4	1/15/24	4:36 PM	SP:4815 SW Lombard Ave Apt 127	0.20848	1.40E-04	1,488
1798478	1/14/24	3:54 PM	BEAVERTON-WEST SLOPE	1	1309	1308.717	1/15/24	1:43 PM	SP:3450 SW 108TH AVE	0.00139	1.06E-06	1,309
1799675	1/14/24	3:55 PM	FAIRVIEW-KENNEL CLUB	31	1346	41730.13	1/15/24	2:21 PM	SP:23900 SE STARK ST_1	0.04429	3.29E-05	1,346
1798499	1/14/24	3:57 PM	WEST PORTLAND-PACIFIC	3	2964	8891.75	1/16/24	5:21 PM	XFM_OH:A 50 60614	0.00944	3.18E-06	2,964
1798237	1/14/24	4:00 PM	BEAVERTON-NORTHWEST	3	1713	5139.75	1/15/24	8:33 PM	SP:4820 SW ANGEL AVE	0.00545	3.18E-06	1,713
1798552	1/14/24	4:03 PM	BEAVERTON-NORTHWEST	2	1364	2727.233	1/15/24	2:46 PM	XFM_OH:B 15 44250 A 15 44251 C 15 44249	0.00289	2.12E-06	1,364
1805047	1/14/24	4:05 PM	CEDAR HILLS-SHOPPING CENTER	1	943	943	1/15/24	7:48 AM	SP:945 SW CEDAR HILLS BLVD	0.001	1.06E-06	943
1798667	1/14/24	4:05 PM	CEDAR HILLS-SHOPPING CENTER	25	943	23568.33	1/15/24	7:48 AM	TRIP_SAVER:C1103B-5349 / B / 65 A	0.02501	2.65E-05	943
1798683	1/14/24	4:05 PM	SPRINGBROOK-FERNWOOD	8	987	7896.4	1/15/24	8:33 AM	FUSE_OH:C3214B-102 / C / 65 A	0.00838	8.49E-06	987
1798743	1/14/24	4:12 PM	ROSEMONT-OVERLOOK	3	3093	9278.85	1/16/24	7:45 PM	SP:17985 ST CLAIR DR	0.00985	3.18E-06	3,093
1798758	1/14/24	4:14 PM	ROSEMONT-OVERLOOK	4	3092	12367.13	1/16/24	7:45 PM	SP:598 LIVINGOOD LN	0.01312	4.24E-06	3,092
1798765	1/14/24	4:14 PM	CORNELL-BLUFFS	1	2764	2764.367	1/16/24	2:19 PM	SP:12120 NW OLD QUARRY RD	0.00293	1.06E-06	2,764
1798771	1/14/24	4:14 PM	GARDEN HOME-MCKAY	2	1341	2681.733	1/15/24	2:35 PM	XFM_OH:A 10 31280	0.00285	2.12E-06	1,341
1798786	1/14/24	4:16 PM	CORNELL-BLUFFS	13	865	11246.52	1/15/24	6:42 AM	SP:695 NW FALLING WATERS LN	0.01194	1.38E-05	865
1798793	1/14/24	4:17 PM	SANDY-SANDY 13	2	464	927.4	1/15/24	12:01 AM	XFM_OH:A 15 48723	0.00098	2.12E-06	464
1822602	1/14/24	4:24 PM	SANDY-362ND	3	4397	13190.35	1/17/24	5:41 PM	XFM_OH:B 10 26848	0.014	3.18E-06	4,397
1798878	1/14/24	4:28 PM	ROSEMONT-OVERLOOK	2	3078	6155.667	1/16/24	7:46 PM	SP:17645 OAK MEADOW LN	0.00653	2.12E-06	3,078
1798888	1/14/24	4:30 PM	ESTACADA-NORTH FORK	1	2604	2603.583	1/16/24	11:53 AM	SP:38211 SE MICHAELS RD	0.00276	1.06E-06	2,604
1798913	1/14/24	4:34 PM	CORNELL-BLUFFS	2	5421	10842.93	1/18/24	10:56 AM	SP:10820 NW THOMPSON RD	0.01151	2.12E-06	5,421
1798917	1/14/24	4:35 PM	MURRAYHILL-TEAL	8	1415	11316.8	1/15/24	4:09 PM	SP:9490 SW 146th Ter Apt 4	0.01201	8.49E-06	1,415
1804147	1/14/24	4:36 PM	WEST PORTLAND-PACIFIC	4	4285	17140.6	1/17/24	4:02 PM	XFM_OH:C 25 8986	0.01819	4.24E-06	4,285
1798943	1/14/24	4:38 PM	ROSEMONT-OVERLOOK	2	3068	6136.5	1/16/24	7:47 PM	SP:2110 RIDGE POINTE DR	0.00651	2.12E-06	3,068
1803758	1/14/24	4:38 PM	CANYON-CANYON 13	5	993	4964.083	1/15/24	9:11 AM	XFM_OH:C 50 61417	0.00527	5.31E-06	993
1798985	1/14/24	4:43 PM	MAIN-BENTLEY	52	1169	60807.07	1/15/24	12:12 PM	FUSE_OH:B1233C-1430 / AB / 6 A	0.06453	5.52E-05	1,169
1809081	1/14/24	4:46 PM	BRIGHTWOOD-BRIGHTWOOD 13	6	4367	26202.8	1/17/24	5:33 PM	XFM_OH:A 15 47741	0.02781	6.37E-06	4,367
1799027	1/14/24	4:49 PM	MIDWAY-DOUGLAS	6	983	5899.7	1/15/24	9:12 AM	XFM_OH:A 37.5 4071	0.00626	6.37E-06	983
1799053	1/14/24	4:52 PM	GLENCULLEN-BRIDLEMILE	1	4262	4262.167	1/17/24	3:54 PM	SP:6950 SW GABLE PKWY	0.00452	1.06E-06	4,262
1799126	1/14/24	5:03 PM	BOONES FERRY-LAKE GROVE	3	4229	12687.2	1/17/24	3:32 PM	SP:4615 Lakeview Blvd	0.01346	3.18E-06	4,229
1799234	1/14/24	5:06 PM	TEKTRONIX-SHANNON	50	3357	167850	1/17/24	1:03 AM	FUSE_OH:C1109A-10507 / ABC / Solid	0.17813	5.31E-05	3,357
1799278	1/14/24	5:06 PM	TEKTRONIX-SHANNON	51	930	47430	1/15/24	8:36 AM	FUSE_OH:C1109A-13066 / ABC / 140 A	0.05033	5.41E-05	930
1799235	1/14/24	5:06 PM	TEKTRONIX-SHANNON	30	912	27360	1/15/24	8:18 AM	FUSE_UG:C1109D-103 / ABC / 125 A_1	0.02904	3.18E-05	912
1799356	1/14/24	5:07 PM	TEKTRONIX-SHANNON	10	936	9360	1/15/24	8:43 AM	FUSE_OH:C1109A-4021 / ABC / 100 A	0.00993	1.06E-05	936

**Attachment A Summary  
of Outages 5 hours and longer PGE Service Territory  
January 13-20, 2024**

Outage #	Outage Date	Outage Time	Feeder Name	Customers Affected	Duration	Customer Minutes	Return Date	Return Time	Interrupt Location	SAIDI	SAIFI	CAIDI
1786032	1/14/24	5:07 PM	LENTS-13101	1	867	867.4333	1/15/24	7:34 AM	SP:6302 SE 91ST AVE	0.00092	1.06E-06	867
1799457	1/14/24	5:08 PM	SYLVAN-BARNES	22	2939	64658	1/16/24	6:07 PM	FUSE_OH:C1101A-1217 / ABC / 140 A	0.06862	2.33E-05	2,939
1799445	1/14/24	5:09 PM	RAMAPO-GILBERT	81	325	26331.75	1/14/24	10:35 PM	SP:3744 SE 168TH AVE	0.02794	8.60E-05	325
1818002	1/14/24	5:12 PM	SUMMIT-GOVERNMENT CAMP	6	2666	15994.8	1/16/24	1:38 PM	XFM_UG:C 25 74118	0.01697	6.37E-06	2,666
1817997	1/14/24	5:12 PM	SUMMIT-GOVERNMENT CAMP	7	2665	18656.52	1/16/24	1:37 PM	XFM_UG:C 25 74259	0.0198	7.43E-06	2,665
1817995	1/14/24	5:12 PM	SUMMIT-GOVERNMENT CAMP	4	2669	10677.67	1/16/24	1:42 PM	XFM_UG:C 25 73534	0.01133	4.24E-06	2,669
1817994	1/14/24	5:12 PM	SUMMIT-GOVERNMENT CAMP	4	2668	10672.07	1/16/24	1:40 PM	XFM_OH:C 50 16482	0.01133	4.24E-06	2,668
1818000	1/14/24	5:12 PM	SUMMIT-GOVERNMENT CAMP	3	2666	7998.15	1/16/24	1:38 PM	XFM_UG:C 50 38790	0.00849	3.18E-06	2,666
1799581	1/14/24	5:16 PM	BANKS-CEDAR CANYON	1	984	983.6167	1/15/24	9:40 AM	SP:48360 NW NARUP RD	0.00104	1.06E-06	984
1799557	1/14/24	5:17 PM	HEMLOCK-FREMONT	67	982	65775.02	1/15/24	9:39 AM	FUSE_OH:A1225A-3524 / B / 100 A	0.0698	7.11E-05	982
1806013	1/14/24	5:26 PM	MERIDIAN-CHILDS	4	2918	11670.67	1/16/24	6:04 PM	SP:7325 SW BRIDGEPORT RD	0.01239	4.24E-06	2,918
1799583	1/14/24	5:27 PM	WEST PORTLAND-PACIFIC	1	1341	1341.167	1/15/24	3:48 PM	SP:4735 SW Luradel St Apt 36	0.00142	1.06E-06	1,341
1799618	1/14/24	5:30 PM	MULTNOMAH-MULTNOMAH 13	2	2660	5320.733	1/16/24	1:51 PM	SP:9669 SW LANCASTER RD	0.00565	2.12E-06	2,660
1799622	1/14/24	5:31 PM	WEST PORTLAND-PACIFIC	1	1337	1336.783	1/15/24	3:48 PM	SP:4735 SW Luradel St Apt 61	0.00142	1.06E-06	1,337
1799625	1/14/24	5:32 PM	DENNY-EAST	1	1804	1803.9	1/15/24	11:36 PM	SP:6695 SW ROLLINGWOOD DR	0.00191	1.06E-06	1,804
1799648	1/14/24	5:38 PM	RAMAPO-EMERALD	1	1495	1494.767	1/15/24	6:33 PM	SP:3024 SE 129TH AVE	0.00159	1.06E-06	1,495
1799677	1/14/24	5:44 PM	BLUE LAKE-BLUE LAKE 13	1	1427	1426.817	1/15/24	5:31 PM	SP:20101 NE INTERLACHEN LN	0.00151	1.06E-06	1,427
1799709	1/14/24	5:49 PM	CEDAR HILLS-LEAHY	1	4459	4459.417	1/17/24	8:08 PM	SP:30 NW 95TH AVE	0.00473	1.06E-06	4,459
1799722	1/14/24	5:49 PM	DENNY-WEST	1	1589	1589.25	1/15/24	8:18 PM	SP:6670 SW KING BLVD	0.00169	1.06E-06	1,589
1799815	1/14/24	5:56 PM	KELLY BUTTE-BINNSMEAD	2	828	1655.2	1/15/24	7:44 AM	SP:7934 SE Taylor St	0.00176	2.12E-06	828
1799872	1/14/24	6:00 PM	RAMAPO-GILBERT	2	2373	4745.633	1/16/24	9:32 AM	XFM_OH:B 10 7527	0.00504	2.12E-06	2,373
1799857	1/14/24	6:02 PM	GARDEN HOME-MCKAY	1	1637	1636.917	1/15/24	9:19 PM	SP:7040 SW ROYAL OAK CT	0.00174	1.06E-06	1,637
1799996	1/14/24	6:17 PM	MULTNOMAH-13181	1	2521	2521.217	1/16/24	12:18 PM	SP:8935 SW 40TH AVE	0.00268	1.06E-06	2,521
1800017	1/14/24	6:18 PM	RAMAPO-EMERALD	1	2481	2480.95	1/16/24	11:39 AM	SP:15005 SE RHONE ST	0.00263	1.06E-06	2,481
1800115	1/14/24	6:28 PM	MARQUAM-MEADE	2	1018	2036.4	1/15/24	11:26 AM	SP:1285 SW CARDINELL DR	0.00216	2.12E-06	1,018
1800140	1/14/24	6:32 PM	CORNELL-BLUFFS	2	1255	2510.233	1/15/24	3:27 PM	SP:1156 NW 96th Ave	0.00266	2.12E-06	1,255
1800166	1/14/24	6:35 PM	WEST PORTLAND-72ND	4	7233	28931.73	1/19/24	7:08 PM	SP:13504 SW 64TH AVE	0.0307	4.24E-06	7,233
1800178	1/14/24	6:36 PM	BORING-CITY	1	1235	1234.883	1/15/24	3:11 PM	SP:17519 SE FOSBERG RD	0.00131	1.06E-06	1,235
1801052	1/14/24	6:46 PM	PLEASANT VALLEY-BAXTER	11	4456	49014.72	1/17/24	9:02 PM	XFM_UG:C 25 83432	0.05202	1.17E-05	4,456
1800323	1/14/24	6:48 PM	RALEIGH HILLS-MONTCLAIR	16	968	15485.87	1/15/24	10:56 AM	XFM_UG:C 75 7860	0.01643	1.70E-05	968
1800298	1/14/24	6:48 PM	RALEIGH HILLS-DOGWOOD	1	5553	5553.1	1/18/24	3:22 PM	SP:9355 SW FIR GROVE LN	0.00589	1.06E-06	5,553
1830557	1/14/24	6:48 PM	RALEIGH HILLS-DOGWOOD	1	5551	5550.667	1/18/24	3:19 PM	SP:7595 SW LAUREL ST	0.00589	1.06E-06	5,551
1800533	1/14/24	6:53 PM	RALEIGH HILLS-DOGWOOD	1	4248	4247.983	1/17/24	5:41 PM	SP:3670 SW 78TH AVE_1	0.00451	1.06E-06	4,248
1816876	1/14/24	6:58 PM	RALEIGH HILLS-MONTCLAIR	18	3763	67742.4	1/17/24	9:42 AM	XFM_UG:A 50 65169	0.07189	1.91E-05	3,763
1800761	1/14/24	6:58 PM	RALEIGH HILLS-MONTCLAIR	18	959	17267.4	1/15/24	10:58 AM	XFM_UG:A 50 65169	0.01832	1.91E-05	959
1809607	1/14/24	6:58 PM	RALEIGH HILLS-MONTCLAIR	18	2428	43708.5	1/16/24	11:27 AM	XFM_UG:A 50 65169	0.04639	1.91E-05	2,428
1800771	1/14/24	7:01 PM	GARDEN HOME-METZGER	1	1809	1809.417	1/16/24	1:11 AM	SP:6905 SW TAYLORS FERRY RD	0.00192	1.06E-06	1,809
1800850	1/14/24	7:10 PM	MULTNOMAH-MULTNOMAH 13	19	1136	21584.95	1/15/24	2:06 PM	SP:45 EAGLE CREST DR	0.02291	2.02E-05	1,136
1800934	1/14/24	7:21 PM	DENNY-WEST	1	1497	1496.617	1/15/24	8:18 PM	SP:6625 SW PRINCESS AVE	0.00159	1.06E-06	1,497
1807229	1/14/24	7:22 PM	RALEIGH HILLS-DOGWOOD	5	1113	5564.583	1/15/24	1:55 PM	XFM_OH:A 50 61404	0.00591	5.31E-06	1,113
1807236	1/14/24	7:24 PM	RALEIGH HILLS-DOGWOOD	14	5444	76212.5	1/18/24	2:08 PM	XFM_OH:C 25 29111 B 25 29113 A 25 29114	0.08088	1.49E-05	5,444
1800960	1/14/24	7:25 PM	KELLY BUTTE-BINNSMEAD	19	563	10705.87	1/15/24	4:48 AM	XFM_OH:A 50 18469	0.01136	2.02E-05	563
1800964	1/14/24	7:26 PM	CORNELL-BLUFFS	2	4023	8046.633	1/17/24	2:29 PM	SP:10500 NW CORNELL RD	0.00854	2.12E-06	4,023
1807240	1/14/24	7:26 PM	RALEIGH HILLS-DOGWOOD	5	1102	5511.5	1/15/24	1:48 PM	XFM_OH:A 25 154588	0.00585	5.31E-06	1,102
1800972	1/14/24	7:27 PM	MULTNOMAH-13181	1	1081	1080.783	1/15/24	1:28 PM	SP:7464 SW 53RD AVE	0.00115	1.06E-06	1,081
1801034	1/14/24	7:34 PM	GARDEN HOME-METZGER	5	5441	27205.42	1/18/24	2:16 PM	XFM_OH:C 25 94201	0.02887	5.31E-06	5,441

**Attachment A Summary  
of Outages 5 hours and longer PGE Service Territory  
January 13-20, 2024**

Outage #	Outage Date	Outage Time	Feeder Name	Customers Affected	Duration	Customer Minutes	Return Date	Return Time	Interrupt Location	SAIDI	SAIFI	CAIDI
1801059	1/14/24	7:40 PM	CORNELL-BLUFFS	2	2580	5159.533	1/16/24	2:40 PM	SP:10170 NW Crossing Dr	0.00548	2.12E-06	2,580
1801110	1/14/24	7:48 PM	WELCHES-ZIG ZAG	19	1138	21624.53	1/15/24	2:46 PM	FUSE_OH:D2734C-106 / B / 15 A	0.02295	2.02E-05	1,138
1809449	1/14/24	7:48 PM	CORNELL-BLUFFS	1	4187	4187.1	1/17/24	5:35 PM	SP:1400 NW 94TH AVE	0.00444	1.06E-06	4,187
1801123	1/14/24	7:48 PM	CORNELL-BLUFFS	1	1215	1214.55	1/15/24	4:03 PM	SP:1400 NW 94TH AVE	0.00129	1.06E-06	1,215
1801253	1/14/24	7:54 PM	GARDEN HOME-METZGER	1	4308	4307.65	1/17/24	7:42 PM	SP:6605 SW ALFRED ST	0.00457	1.06E-06	4,308
1805446	1/14/24	7:58 PM	MIDWAY-DOUGLAS	1	855	855.3833	1/15/24	10:14 AM	SP:319 SE 146TH AVE	0.00091	1.06E-06	855
1819906	1/14/24	8:03 PM	WELCHES-WELCHES 13	11	3815	41959.68	1/17/24	11:37 AM	XFM_UG:A 50 22179	0.04453	1.17E-05	3,815
1802209	1/14/24	8:03 PM	WELCHES-WELCHES 13	10	2568	25679.17	1/16/24	2:51 PM	XFM_UG:A 50 22179	0.02725	1.06E-05	2,568
1796938	1/14/24	8:03 PM	URBAN-LANDING	209	1115	233108.2	1/15/24	2:38 PM	SP:0650 SW LOWELL ST	0.24738	2.22E-04	1,115
1807504	1/14/24	8:05 PM	BOONES FERRY-WEMBLEY PARK	1	1315	1314.767	1/15/24	6:00 PM	SP:15010 TWIN FIR RD	0.0014	1.06E-06	1,315
1801340	1/14/24	8:11 PM	MULTNOMAH-MULTNOMAH 13	5	968	4839.333	1/15/24	12:19 PM	XFM_UG:A 25 70060	0.00514	5.31E-06	968
1807234	1/14/24	8:13 PM	RALEIGH HILLS-DOGWOOD	8	1062	8497.333	1/15/24	1:55 PM	XFM_OH:A 25 60949	0.00902	8.49E-06	1,062
1807235	1/14/24	8:14 PM	RALEIGH HILLS-DOGWOOD	6	1056	6334.6	1/15/24	1:50 PM	XFM_OH:A 15 5920	0.00672	6.37E-06	1,056
1801360	1/14/24	8:16 PM	GLENCOE-SUNNYSIDE	2	731	1462.067	1/15/24	8:27 AM	XFM_OH:C 25 18572	0.00155	2.12E-06	731
1801822	1/14/24	8:22 PM	SCOTTS MILLS-SCOTTS MILLS 13	8	793	6347.2	1/15/24	9:35 AM	FUSE_OH:D7219B-220 / B / 15 A	0.00674	8.49E-06	793
1801769	1/14/24	8:27 PM	DENNY-EAST	1	1629	1628.917	1/15/24	11:36 PM	SP:6670 SW ROLLINGWOOD DR	0.00173	1.06E-06	1,629
1801818	1/14/24	8:36 PM	WEST PORTLAND-PACIFIC	2	723	1445.833	1/15/24	8:39 AM	XFM_OH:A 50 125896 B 75 154929 C 50 125886	0.00153	2.12E-06	723
1802371	1/14/24	8:38 PM	HOGAN NORTH-LINKS	6	3795	22771.2	1/17/24	11:53 AM	XFM_OH:A 75 115724	0.02417	6.37E-06	3,795
1801872	1/14/24	8:43 PM	WELCHES-ZIG ZAG	3	438	1312.65	1/15/24	4:00 AM	SP:72430 E SMITH LOOP	0.00139	3.18E-06	438
1818013	1/14/24	8:44 PM	CORNELL-BLUFFS	1	4048	4047.883	1/17/24	4:12 PM	SP:10800 NW McDaniel Rd	0.0043	1.06E-06	4,048
1818353	1/14/24	8:51 PM	CLACKAMAS-TOLBERT	2	2594	5188.467	1/16/24	4:06 PM	XFM_OH:C 50 122233	0.00551	2.12E-06	2,594
1819915	1/14/24	8:51 PM	BRIGHTWOOD-NORTH BANK	255	2594	661529.5	1/16/24	4:06 PM	SC-RECL:3560	0.70204	2.71E-04	2,594
1803169	1/14/24	8:51 PM	BRIGHTWOOD-NORTH BANK	40	2594	103769.3	1/16/24	4:06 PM	SC-BKR:BRIGHTWOOD R110	0.11012	4.24E-05	2,594
1802824	1/14/24	8:51 PM	BRIGHTWOOD-NORTH BANK	27	2594	70044.3	1/16/24	4:06 PM	SW_OHLB:20519	0.07433	2.87E-05	2,594
1801932	1/14/24	8:51 PM	ROSEMONT-OVERLOOK	1	2594	2594.233	1/16/24	4:06 PM	SP:2450 GLEN HAVEN RD	0.00275	1.06E-06	2,594
1811340	1/14/24	9:10 PM	SANDY-362ND	12	2772	33260	1/16/24	7:21 PM	XFM_UG:C 75 5218	0.0353	1.27E-05	2,772
1802138	1/14/24	9:16 PM	GLENCULLEN-SUNSET	1	1266	1265.833	1/15/24	6:22 PM	SP:4511 SW BEAVERTON HILLSDALE HWY	0.00134	1.06E-06	1,266
1802213	1/14/24	9:20 PM	WELCHES-WELCHES 13	1	2491	2490.983	1/16/24	2:51 PM	SP:64848 E RIVERSIDE DR	0.00264	1.06E-06	2,491
1802323	1/14/24	9:25 PM	RALEIGH HILLS-OLESON	46	2815	129484.6	1/16/24	8:20 PM	SP:4916 SW 56TH AVE	0.13741	4.88E-05	2,815
1802379	1/14/24	9:28 PM	WELCHES-ZIG ZAG	2	3837	7673.433	1/17/24	1:24 PM	XFM_OH:C 15 48051	0.00814	2.12E-06	3,837
1802449	1/14/24	9:50 PM	SPRINGBROOK-ZIMRI	58	794	46039.43	1/15/24	11:04 AM	FUSE_OH:C2232C-1076 / B / 40 A	0.04886	6.16E-05	794
1812794	1/14/24	9:57 PM	MERIDIAN-CHILDS	1	2589	2589.317	1/16/24	5:07 PM	SP:16980 SW UPPER BOONES FERRY RD	0.00275	1.06E-06	2,589
1804201	1/14/24	10:00 PM	BRIGHTWOOD-BRIGHTWOOD 13	41	963	39483	1/15/24	2:03 PM	FUSE_OH:D2524D-504 / C / 25 A	0.0419	4.35E-05	963
1805777	1/14/24	10:21 PM	BRIGHTWOOD-BRIGHTWOOD 13	11	3911	43023.02	1/17/24	3:32 PM	TRIP_SAVER:D2622C-95 / A / 25 A	0.04566	1.17E-05	3,911
1802577	1/14/24	10:21 PM	BRIGHTWOOD-BRIGHTWOOD 13	2	909	1817.867	1/15/24	1:30 PM	XFM_OH:C 25 157588	0.00193	2.12E-06	909
1802738	1/14/24	10:29 PM	HOGAN NORTH-LINKS	4	3752	15007.27	1/17/24	1:00 PM	XFM_OH:B 15 55476	0.01593	4.24E-06	3,752
1802754	1/14/24	10:35 PM	HOGAN NORTH-HOGAN NORTH 13	21	2745	57653.4	1/16/24	8:20 PM	FUSE_OH:D1326C-953 / C / 40 A	0.06118	2.23E-05	2,745
1802760	1/14/24	10:37 PM	SANDY-362ND	1	1152	1152.133	1/15/24	5:49 PM	SP:17200 NEW CIR	0.00122	1.06E-06	1,152
1803085	1/14/24	11:06 PM	SILVERTON-NORTH	25	932	23311.25	1/15/24	2:39 PM	FUSE_OH:C6133A-905 / A / 25 A	0.02474	2.65E-05	932
1803080	1/14/24	11:08 PM	HOGAN NORTH-LINKS	2	2463	4925.467	1/16/24	4:11 PM	SP:32626 E BELL RD	0.00523	2.12E-06	2,463
1803145	1/14/24	11:26 PM	SILVERTON-SOUTH	15	420	6300	1/15/24	6:26 AM	FUSE_OH:D8102D-161 / BC / 15 A	0.00669	1.59E-05	420
1803205	1/14/24	11:51 PM	HOGAN NORTH-LINKS	3	1567	4702.05	1/16/24	1:59 AM	FUSE_OH:A1432A-123 / C / 10 A	0.00499	3.18E-06	1,567
1803223	1/14/24	11:52 PM	KELLY BUTTE-BINNSMEAD	1	587	586.7833	1/15/24	9:39 AM	SP:8309 SE MORRISON ST	0.00062	1.06E-06	587
1803278	1/15/24	12:01 AM	MOLALLA-FOREST	31	1104	34209.02	1/15/24	6:25 PM	FUSE_OH:D5202A-670 / AB / 65 A	0.0363	3.29E-05	1,104
1803387	1/15/24	12:23 AM	PROGRESS-SAWYER	8	1228	9824.267	1/15/24	8:51 PM	SP:9305 SW 91ST AVE	0.01043	8.49E-06	1,228
1803528	1/15/24	1:33 AM	PROGRESS-SAWYER	12	1159	13903.2	1/15/24	8:51 PM	SP:9185 SW 91st Ave Apt 2	0.01475	1.27E-05	1,159

**Attachment A Summary  
of Outages 5 hours and longer PGE Service Territory  
January 13-20, 2024**

Outage #	Outage Date	Outage Time	Feeder Name	Customers Affected	Duration	Customer Minutes	Return Date	Return Time	Interrupt Location	SAIDI	SAIFI	CAIDI
1803534	1/15/24	1:36 AM	TEKTRONIX-SHANNON	7	3579	25055.68	1/17/24	1:15 PM	SP:2940 SW 121ST AVE	0.02659	7.43E-06	3,579
1803588	1/15/24	1:56 AM	BRIGHTWOOD-BRIGHTWOOD 13	5	1471	7354.083	1/16/24	2:27 AM	XFM_UG:A 25 42221	0.0078	5.31E-06	1,471
1803614	1/15/24	2:01 AM	LIBERTY-ROSEDALE	14	642	8988	1/15/24	12:43 PM	FUSE_OH:C8332C-2247 / ABC / 40 A	0.00954	1.49E-05	642
1807445	1/15/24	2:26 AM	TEMP H-SATURN	4	3461	13843.73	1/17/24	12:07 PM	XFM_OH:B 25 93770 A 25 93769	0.01469	4.24E-06	3,461
1803736	1/15/24	2:35 AM	TEMP H-SATURN	4	582	2329.333	1/15/24	12:17 PM	XFM_OH:B 25 93770 A 25 93769	0.00247	4.24E-06	582
1803767	1/15/24	2:43 AM	BORING-282ND	17	1035	17586.5	1/15/24	7:58 PM	FUSE_OH:D1312D-4969 / C / 65 A	0.01866	1.80E-05	1,035
1803768	1/15/24	2:46 AM	CORNELL-BLUFFS	1	791	790.6333	1/15/24	3:56 PM	SP:11665 NW JERICHO RD	0.00084	1.06E-06	791
1803769	1/15/24	2:46 AM	GARDEN HOME-METZGER	154	1969	303182.4	1/16/24	11:35 AM	SP:6980 SW CANBY ST	0.32175	1.63E-04	1,969
1803792	1/15/24	2:55 AM	GARDEN HOME-MCKAY	86	751	64555.9	1/15/24	3:26 PM	FUSE_OH:C1124C-25 / C / 65 A	0.06851	9.13E-05	751
1803969	1/15/24	3:58 AM	BRIGHTWOOD-BRIGHTWOOD 13	3	605	1814.2	1/15/24	2:03 PM	XFM_OH:C 25 158445	0.00193	3.18E-06	605
1804043	1/15/24	4:19 AM	SPRINGBROOK-ZIMRI	58	405	23499.67	1/15/24	11:04 AM	FUSE_OH:C2232C-1076 / B / 40 A	0.02494	6.16E-05	405
1804191	1/15/24	4:49 AM	ESTACADA-NORTH FORK	1	612	612.3667	1/15/24	3:01 PM	SP:27312 S HILLOCKBURN RD	0.00065	1.06E-06	612
1819618	1/15/24	5:09 AM	LENTS-NORTH	27	2385	64394.1	1/16/24	8:54 PM	XFM_UG:A 75 12076	0.06834	2.87E-05	2,385
1819613	1/15/24	5:09 AM	LENTS-NORTH	24	2385	57232.4	1/16/24	8:54 PM	SP:9338 SE Schiller St Apt C	0.06074	2.55E-05	2,385
1804280	1/15/24	5:09 AM	LENTS-NORTH	27	391	10566	1/15/24	11:40 AM	XFM_UG:A 75 12076	0.01121	2.87E-05	391
1820399	1/15/24	5:11 AM	ESTACADA-FARADAY	2	3800	7600.933	1/17/24	8:32 PM	XFM_UG:A 25 41359	0.00807	2.12E-06	3,800
1814101	1/15/24	5:14 AM	GARDEN HOME-MCKAY	4	1322	5286.8	1/16/24	3:16 AM	XFM_OH:C 15 29295	0.00561	4.24E-06	1,322
1804338	1/15/24	5:33 AM	LENTS-NORTH	1	1742	1741.767	1/16/24	10:35 AM	SP:5204 SE 104TH AVE	0.00185	1.06E-06	1,742
1804339	1/15/24	5:34 AM	MOLALLA-FOREST	3	771	2313.25	1/15/24	6:25 PM	SP:16420 S RIVERVIEW RD	0.00245	3.18E-06	771
1814100	1/15/24	5:42 AM	GARDEN HOME-MCKAY	2	1295	2589.033	1/16/24	3:17 AM	XFM_OH:C 15 13857	0.00275	2.12E-06	1,295
1804391	1/15/24	5:53 AM	RALEIGH HILLS-MONTCLAIR	1	330	329.8	1/15/24	11:23 AM	SP:8420 SW JAMIESON RD	0.00035	1.06E-06	330
1804499	1/15/24	6:23 AM	HOGAN SOUTH-LAWRENCE	2	428	855.0333	1/15/24	1:30 PM	XFM_OH:B 25 137764	0.00091	2.12E-06	428
1804504	1/15/24	6:28 AM	SANDY-362ND	2	774	1547.1	1/15/24	7:21 PM	XFM_UG:ABC 225 752	0.00164	2.12E-06	774
1804516	1/15/24	6:30 AM	GARDEN HOME-METZGER	1	1745	1744.7	1/16/24	11:35 AM	SP:6940 SW CANBY ST	0.00185	1.06E-06	1,745
1845730	1/15/24	6:31 AM	GARDEN HOME-METZGER	1	6134	6133.8	1/19/24	12:44 PM	SP:6911 SW FLORENCE LN	0.00651	1.06E-06	6,134
1804583	1/15/24	6:53 AM	WELCHES-WELCHES 13	2	470	940.4	1/15/24	2:44 PM	SP:67535 E Highway 26	0.001	2.12E-06	470
1804606	1/15/24	7:01 AM	RALEIGH HILLS-MONTCLAIR	5	4629	23147	1/18/24	12:10 PM	SP:7265 SW DOGWOOD PL	0.02456	5.31E-06	4,629
1804664	1/15/24	7:17 AM	BEAVERTON-ALLEN	1	586	585.9667	1/15/24	5:03 PM	SP:5625 SW BIGGI TER	0.00062	1.06E-06	586
1804823	1/15/24	7:49 AM	BOONES FERRY-LAKE GROVE	1	435	435.1333	1/15/24	3:04 PM	SP:16983 CANAL CIR	0.00046	1.06E-06	435
1804846	1/15/24	7:52 AM	CORNELL-BLUFFS	1	484	484.1167	1/15/24	3:56 PM	SP:11220 NW KEARNEY ST	0.00051	1.06E-06	484
1808121	1/15/24	7:59 AM	CEDAR HILLS-SHOPPING CENTER	1	3182	3181.983	1/17/24	1:01 PM	SP:9005 SW CEDARWOOD LN	0.00338	1.06E-06	3,182
1804880	1/15/24	7:59 AM	GARDEN HOME-MCKAY	11	1796	19752.33	1/16/24	1:55 PM	XFM_OH:B 37.5 2110	0.02096	1.17E-05	1,796
1807230	1/15/24	8:16 AM	RALEIGH HILLS-DOGWOOD	3	341	1024.3	1/15/24	1:57 PM	XFM_OH:B 25 34998	0.00109	3.18E-06	341
1804983	1/15/24	8:17 AM	CEDAR HILLS-LEAHY	1	430	429.85	1/15/24	3:27 PM	SP:6685 W BURNSIDE RD_1	0.00046	1.06E-06	430
1807237	1/15/24	8:17 AM	RALEIGH HILLS-DOGWOOD	6	336	2017.8	1/15/24	1:54 PM	XFM_OH:A 50 17865	0.00214	6.37E-06	336
1804995	1/15/24	8:18 AM	GARDEN HOME-MCKAY	2	1716	3431.9	1/16/24	12:54 PM	XFM_OH:B 15 40002	0.00364	2.12E-06	1,716
1805009	1/15/24	8:20 AM	PLEASANT VALLEY-PLEASANT 13	1	3489	3488.75	1/17/24	6:29 PM	SP:19880 SE BORGES RD	0.0037	1.06E-06	3,489
1820429	1/15/24	8:22 AM	KELLY BUTTE-MCGREW	6	3210	19262.6	1/17/24	1:53 PM	XFM_OH:C 15 14924	0.02044	6.37E-06	3,210
1807503	1/15/24	8:23 AM	MULTNOMAH-13181	3	3386	10158.05	1/17/24	4:49 PM	SP:7522 SW 59TH AVE	0.01078	3.18E-06	3,386
1805057	1/15/24	8:27 AM	GARDEN HOME-METZGER	1	4554	4553.833	1/18/24	12:21 PM	SP:6536 SW HICKMAN LN	0.00483	1.06E-06	4,554
1805266	1/15/24	8:29 AM	BORING-282ND	61	688	41968	1/15/24	7:57 PM	RECL:4706	0.04454	6.47E-05	688
1805074	1/15/24	8:30 AM	HOGAN NORTH-HOGAN NORTH 13	1	3016	3015.967	1/17/24	10:46 AM	SP:7700 SE 262ND AVE	0.0032	1.06E-06	3,016
1805082	1/15/24	8:31 AM	BETHANY-LAIDLAW	1	315	314.9333	1/15/24	1:46 PM	SP:9226 NW BARTHOLOMEW DR	0.00033	1.06E-06	315
1805368	1/15/24	8:32 AM	MOLALLA-MARQUAM	1	4838	4838.267	1/18/24	5:11 PM	SP:44610 S ELK PRAIRIE RD	0.00513	1.06E-06	4,838
1805178	1/15/24	8:40 AM	MULTNOMAH-13176	1	747	746.6	1/15/24	9:07 PM	SP:10504 SW 63RD DR	0.00079	1.06E-06	747
1805242	1/15/24	8:48 AM	RALEIGH HILLS-DOGWOOD	1	4397	4397.383	1/18/24	10:06 AM	SP:3880 SW 99TH AVE	0.00467	1.06E-06	4,397

**Attachment A Summary  
of Outages 5 hours and longer PGE Service Territory  
January 13-20, 2024**

Outage #	Outage Date	Outage Time	Feeder Name	Customers Affected	Duration	Customer Minutes	Return Date	Return Time	Interrupt Location	SAIDI	SAIFI	CAIDI
1805303	1/15/24	9:00 AM	MULTNOMAH-13181	1	1843	1842.867	1/16/24	3:43 PM	SP:3839 SW PENDLETON ST	0.00196	1.06E-06	1,843
1805597	1/15/24	9:01 AM	BOONES FERRY-WEMBLEY PARK	7	3105	21735.23	1/17/24	12:46 PM	XFM_OH:B 25 145059	0.02307	7.43E-06	3,105
1805342	1/15/24	9:05 AM	CEDAR HILLS-SHOPPING CENTER	2	3038	6075.833	1/17/24	11:43 AM	SP:2825 SW 99TH AVE	0.00645	2.12E-06	3,038
1805349	1/15/24	9:06 AM	CEDAR HILLS-SHOPPING CENTER	2	4347	8694.533	1/18/24	9:33 AM	XFM_OH:B 10 50467	0.00923	2.12E-06	4,347
1830588	1/15/24	9:12 AM	SANDY-SANDY 13	2	4605	9209.233	1/18/24	1:56 PM	XFM_OH:C 25 96245	0.00977	2.12E-06	4,605
1805372	1/15/24	9:12 AM	SANDY-SANDY 13	2	3752	7504.067	1/17/24	11:44 PM	XFM_OH:C 25 96245	0.00796	2.12E-06	3,752
1805433	1/15/24	9:23 AM	BRIGHTWOOD-BRIGHTWOOD 13	5	1907	9533.667	1/16/24	5:10 PM	XFM_OH:B 25 59783	0.01012	5.31E-06	1,907
1805505	1/15/24	9:27 AM	CANYON-BURNSIDE	1	1720	1719.767	1/16/24	2:07 PM	SP:1959 SW MORRISON ST_1	0.00183	1.06E-06	1,720
1805551	1/15/24	9:34 AM	GARDEN HOME-MCKAY	1	1561	1561.033	1/16/24	11:35 AM	SP:7040 SW KELSI TER	0.00166	1.06E-06	1,561
1830310	1/15/24	9:36 AM	GARDEN HOME-MCKAY	1	5252	5251.617	1/19/24	1:07 AM	SP:7115 SW 78TH AVE	0.00557	1.06E-06	5,252
1805821	1/15/24	9:37 AM	DENNY-EAST	19	1571	29848.05	1/16/24	11:47 AM	TRIP_SAVER:C1123C-1048 / A / 65 A	0.03168	2.02E-05	1,571
1805591	1/15/24	9:39 AM	DENNY-WEST	1	639	639.0167	1/15/24	8:18 PM	SP:6505 SW IMPERIAL DR	0.00068	1.06E-06	639
1805596	1/15/24	9:39 AM	MIDWAY-POWELLHURST	2	520	1039.7	1/15/24	6:19 PM	SP:3044 SE 130TH AVE	0.0011	2.12E-06	520
1805022	1/15/24	9:44 AM	BEAVERTON-ALLEN	1	480	480.2333	1/15/24	5:45 PM	SP:12205 SW 14TH ST	0.00051	1.06E-06	480
1805713	1/15/24	9:58 AM	GARDEN HOME-MCKAY	1	3336	3336.1	1/17/24	5:34 PM	SP:7485 SW 78TH AVE	0.00354	1.06E-06	3,336
1813242	1/15/24	10:01 AM	PLEASANT VALLEY-PLEASANT 13	1	1315	1314.7	1/16/24	7:56 AM	SP:19592 SE FOSTER RD	0.0014	1.06E-06	1,315
1805768	1/15/24	10:05 AM	PROGRESS-SAWYER	60	543	32607	1/15/24	7:08 PM	SP:8600 SW Scholls Ferry Rd Apt 33	0.0346	6.37E-05	543
1805804	1/15/24	10:10 AM	GARDEN HOME-METZGER	1	900	900.4167	1/16/24	1:10 AM	SP:8975 SW PICASSO PL	0.00096	1.06E-06	900
1805844	1/15/24	10:18 AM	CEDAR HILLS-SHOPPING CENTER	27	1778	47997.45	1/16/24	3:55 PM	SP:3595 SW VISTA DR	0.05094	2.87E-05	1,778
1808627	1/15/24	10:23 AM	MULTNOMAH-MULTNOMAH 13	30	471	14144.5	1/15/24	6:15 PM	XFM_UG:C 100 6651	0.01501	3.18E-05	471
1805904	1/15/24	10:23 AM	MULTNOMAH-MULTNOMAH 13	42	471	19791.8	1/15/24	6:15 PM	XFM_UG:C 100 4132	0.021	4.46E-05	471
1805918	1/15/24	10:28 AM	CORNELL-BLUFFS	1	3184	3184.117	1/17/24	3:32 PM	XFM_OH:B 25 64486	0.00338	1.06E-06	3,184
1806088	1/15/24	10:32 AM	TIGARD-13336	1	1294	1293.517	1/16/24	8:05 AM	SP:8915 SW COMMERCIAL ST	0.00137	1.06E-06	1,294
1806625	1/15/24	10:47 AM	PROGRESS-SAWYER	4	604	2415.867	1/15/24	8:51 PM	SP:9165 SW 91ST AVE_1	0.00256	4.24E-06	604
1806632	1/15/24	10:48 AM	MULTNOMAH-13176	1	1322	1321.733	1/16/24	8:50 AM	SP:9240 SW 12TH DR	0.0014	1.06E-06	1,322
1806635	1/15/24	10:48 AM	HOGAN NORTH-HOGAN NORTH 13	9	2863	25764.75	1/17/24	10:31 AM	XFM_OH:A 25 123579 B 25 73919 C 25 123580	0.02734	9.55E-06	2,863
1806651	1/15/24	10:50 AM	EAGLE CREEK-BARTON	3	3162	9484.95	1/17/24	3:32 PM	XFM_OH:C 25 28988	0.01007	3.18E-06	3,162
1806725	1/15/24	11:01 AM	GLENDOVEER-13598	2	542	1084.733	1/15/24	8:03 PM	SP:12705 NE WASCO ST	0.00115	2.12E-06	542
1806783	1/15/24	11:08 AM	WEST PORTLAND-NORTH	1	463	463.25	1/15/24	6:51 PM	SP:6611 SW PINE ST	0.00049	1.06E-06	463
1806797	1/15/24	11:10 AM	GLENCULLEN-BRIDLEMILE	1	3389	3388.983	1/17/24	7:39 PM	SP:3310 SW 66TH AVE	0.0036	1.06E-06	3,389
1806841	1/15/24	11:11 AM	DENNY-EAST	2	3116	6231.233	1/17/24	3:07 PM	SP:10300 SW DENNEY RD	0.00661	2.12E-06	3,116
1806852	1/15/24	11:16 AM	CEDAR HILLS-SHOPPING CENTER	1	4777	4776.617	1/18/24	6:53 PM	SP:1600 SW PARKWOOD DR	0.00507	1.06E-06	4,777
1806875	1/15/24	11:20 AM	BETHANY-LAIDLAW	1	3600	3599.533	1/17/24	11:19 PM	SP:4586 NW Donnell Terr	0.00382	1.06E-06	3,600
1806907	1/15/24	11:23 AM	MULTNOMAH-MULTNOMAH 13	1	412	411.9	1/15/24	6:15 PM	SP:128 OSWEGO SUMMIT	0.00044	1.06E-06	412
1806940	1/15/24	11:26 AM	CEDAR HILLS-SHOPPING CENTER	3	301	902.6	1/15/24	4:27 PM	XFM_OH:C 10 126084	0.00096	3.18E-06	301
1806942	1/15/24	11:26 AM	GARDEN HOME-METZGER	1	400	399.7333	1/15/24	6:06 PM	SP:5527 SW TEXAS ST	0.00042	1.06E-06	400
1806994	1/15/24	11:27 AM	KELLY BUTTE-FAIRLAWN	20	373	7458.667	1/15/24	5:40 PM	XFM_OH:A 25 151327	0.00792	2.12E-05	373
1806987	1/15/24	11:29 AM	GARDEN HOME-METZGER	5	1266	6331.833	1/16/24	8:35 AM	XFM_OH:A 25 62799	0.00672	5.31E-06	1,266
1806993	1/15/24	11:29 AM	ROCKWOOD-ROCKWOOD 13	1	1392	1392.067	1/16/24	10:41 AM	SP:613 NE 178TH AVE	0.00148	1.06E-06	1,392
1807056	1/15/24	11:39 AM	CORNELL-BLUFFS	1	4295	4294.717	1/18/24	11:14 AM	SP:8840 NW CORNELL RD	0.00456	1.06E-06	4,295
1807261	1/15/24	11:57 AM	BETHANY-SPRINGVILLE	2	2809	5618.667	1/17/24	10:47 AM	SP:12447 NW SPRINGVILLE RD	0.00596	2.12E-06	2,809
1810594	1/15/24	11:58 AM	RALEIGH HILLS-MONTCLAIR	2	3310	6619.167	1/17/24	7:07 PM	SP:9225 SW JAMIESON RD	0.00702	2.12E-06	3,310
1807331	1/15/24	12:08 PM	EAGLE CREEK-BARTON	1	1664	1663.95	1/16/24	3:52 PM	SP:22990 SE TIMM LN	0.00177	1.06E-06	1,664
1807343	1/15/24	12:10 PM	SANDY-362ND	1	3237	3237.317	1/17/24	6:07 PM	SP:32940 SE COLORADO RD	0.00344	1.06E-06	3,237
1818717	1/15/24	12:14 PM	CANYON-CANYON 13	1	1911	1910.767	1/16/24	8:04 PM	SP:2678 SW GEORGIAN PL	0.00203	1.06E-06	1,911
1807372	1/15/24	12:14 PM	MERIDIAN-CHILDS	1	508	507.6667	1/15/24	8:42 PM	SP:7216 SW DURHAM RD	0.00054	1.06E-06	508

**Attachment A Summary  
of Outages 5 hours and longer PGE Service Territory  
January 13-20, 2024**

Outage #	Outage Date	Outage Time	Feeder Name	Customers Affected	Duration	Customer Minutes	Return Date	Return Time	Interrupt Location	SAIDI	SAIFI	CAIDI
1814993	1/15/24	12:19 PM	PLEASANT VALLEY-SUN	10	3065	30650	1/17/24	3:24 PM	XFM_UG:C 50 144639	0.03253	1.06E-05	3,065
1807450	1/15/24	12:24 PM	RALEIGH HILLS-DOGWOOD	1	4329	4328.767	1/18/24	12:33 PM	SP:4720 SW CHESTNUT PL	0.00459	1.06E-06	4,329
1807554	1/15/24	12:36 PM	CORNELL-WESTLAWN	2	4537	9074.367	1/18/24	4:14 PM	SP:1825 NW 138TH AVE	0.00963	2.12E-06	4,537
1807664	1/15/24	12:48 PM	MOLALLA-YODER	43	1338	57532.57	1/16/24	11:06 AM	FUSE_OH:D5207B-510 / B / 40 A	0.06106	4.56E-05	1,338
1807702	1/15/24	12:52 PM	SYLVAN-BARNES	2	1513	3025.233	1/16/24	2:04 PM	SP:433 NW SKYLINE BLVD	0.00321	2.12E-06	1,513
1807757	1/15/24	12:57 PM	WELCHES-WELCHES 13	6	1578	9466.4	1/16/24	3:15 PM	XFM_UG:A 25 58005	0.01005	6.37E-06	1,578
1807762	1/15/24	1:00 PM	GARDEN HOME-MCKAY	1	1780	1779.717	1/16/24	6:40 PM	SP:8080 SW 87TH AVE	0.00189	1.06E-06	1,780
1807769	1/15/24	1:01 PM	MOLALLA-YODER	1	1324	1324.433	1/16/24	11:06 AM	SP:10609 S TOLIVER RD	0.00141	1.06E-06	1,324
1829085	1/15/24	1:05 PM	HOGAN NORTH-LINKS	18	3271	58878	1/17/24	7:36 PM	XFM_UG:B 75 62257	0.06248	1.91E-05	3,271
1807791	1/15/24	1:05 PM	WEST PORTLAND-NORTH	2	3235	6469.1	1/17/24	7:00 PM	SP:8125 SW SPRUCE ST	0.00687	2.12E-06	3,235
1766780	1/15/24	1:14 PM	GLENDOVEER-13598	1	1552	1552	1/16/24	3:06 PM	SP:832 NE 131ST PL	0.00165	1.06E-06	1,552
1807852	1/15/24	1:15 PM	ROSEMONT-MOSSY BRAE	1	4147	4147	1/18/24	10:22 AM	SP:19305 SW HILL TOP RD	0.0044	1.06E-06	4,147
1807918	1/15/24	1:29 PM	MULTNOMAH-13176	1	2951	2950.683	1/17/24	2:40 PM	SP:9472 SW 62ND DR	0.00313	1.06E-06	2,951
1807919	1/15/24	1:29 PM	ROCKWOOD-ROCKWOOD 13	1	1639	1639.45	1/16/24	4:49 PM	SP:626 NE 198TH AVE	0.00174	1.06E-06	1,639
1807923	1/15/24	1:29 PM	RAMAPO-GILBERT	1	3006	3005.683	1/17/24	3:35 PM	SP:3538 SE 159TH AVE	0.00319	1.06E-06	3,006
1807944	1/15/24	1:31 PM	BOONES FERRY-MOUNTAIN PARK	8	3175	25400	1/17/24	6:26 PM	XFM_UG:B 50 28857	0.02696	8.49E-06	3,175
1809297	1/15/24	1:39 PM	CEDAR HILLS-SHOPPING CENTER	1	387	386.8333	1/15/24	8:06 PM	SP:7748 SW BARNES RD	0.00041	1.06E-06	387
1808021	1/15/24	1:45 PM	KELLY BUTTE-MALL 205	1	509	508.6667	1/15/24	10:14 PM	SP:11415 SE HAWTHORNE BLVD	0.00054	1.06E-06	509
1808040	1/15/24	1:47 PM	CENTENNIAL-CENTENNIAL 13	1	2827	2826.767	1/17/24	12:54 PM	SP:18402 SE IVON CT	0.003	1.06E-06	2,827
1808090	1/15/24	1:58 PM	BOONES FERRY-LAKE GROVE	1	4401	4401.433	1/18/24	3:19 PM	SP:16676 SW BABSON PL	0.00467	1.06E-06	4,401
1835222	1/15/24	1:58 PM	BRIGHTWOOD-BRIGHTWOOD 13	50	7520	375976.7	1/20/24	7:18 PM	FUSE_OH:D2620D-916 / B / 40 A	0.399	5.31E-05	7,520
1808099	1/15/24	2:00 PM	BOONES FERRY-WEMBLEY PARK	1	2806	2805.867	1/17/24	12:46 PM	XFM_UG:C 25 84659	0.00298	1.06E-06	2,806
1808112	1/15/24	2:04 PM	BOONES FERRY-KRUSE	1	2801	2800.7	1/17/24	12:44 PM	SP:4754 CARMAN DR	0.00297	1.06E-06	2,801
1761449	1/15/24	2:07 PM	GLENCULLEN-SUNSET	2	2855	5710.567	1/17/24	1:43 PM	SP:4754 SW MARTHA ST	0.00606	2.12E-06	2,855
1808131	1/15/24	2:08 PM	KELLY BUTTE-MCGREW	1	1812	1811.75	1/16/24	8:20 PM	XFM_UG:ABC 112.5 1108	0.00192	1.06E-06	1,812
1808170	1/15/24	2:11 PM	KELLY BUTTE-MALL 205	75	436	32710	1/15/24	9:27 PM	FUSE_OH:D1203A-5144 / A / 65 A	0.03471	7.96E-05	436
1808161	1/15/24	2:13 PM	EAGLE CREEK-BARTON	1	2950	2950.45	1/17/24	3:23 PM	XFM_OH:C 25 113402	0.00313	1.06E-06	2,950
1808194	1/15/24	2:14 PM	BRIGHTWOOD-BRIGHTWOOD 13	1	1205	1204.8	1/16/24	10:19 AM	SP:19000 SE BATY RD	0.00128	1.06E-06	1,205
1808215	1/15/24	2:15 PM	MERIDIAN-SAGERT	1	2831	2831.15	1/17/24	1:26 PM	XFM_OH:C 50 30040 B 50 30052 A 50 30041	0.003	1.06E-06	2,831
1810550	1/15/24	2:16 PM	CEDAR HILLS-SHOPPING CENTER	1	350	350.1833	1/15/24	8:06 PM	SP:7518 SW BARNES RD	0.00037	1.06E-06	350
1808212	1/15/24	2:18 PM	BETHANY-BURTON	1	342	342.2167	1/15/24	8:00 PM	SP:2324 NW MILLER RD	0.00036	1.06E-06	342
1830539	1/15/24	2:21 PM	MULTNOMAH-MULTNOMAH 13	1	8798	8797.717	1/21/24	4:59 PM	SP:11605 SW 35TH AVE	0.00934	1.06E-06	8,798
1808674	1/15/24	2:39 PM	OSWEGO-PALATINE	1	1533	1532.95	1/16/24	4:12 PM	SP:732 2nd St	0.00163	1.06E-06	1,533
1814628	1/15/24	2:43 PM	ALDER-LINCOLN	1	1504	1504.15	1/16/24	3:48 PM	SP:1837 SE 35TH PL	0.0016	1.06E-06	1,504
1808829	1/15/24	2:49 PM	BORING-TELFORD	1	355	355.4167	1/15/24	8:44 PM	SP:10000 SE TOWER DR	0.00038	1.06E-06	355
1808745	1/15/24	2:50 PM	WELCHES-WELCHES 13	5	1532	7659.917	1/16/24	4:22 PM	XFM_UG:C 25 65430	0.00813	5.31E-06	1,532
1808759	1/15/24	2:54 PM	RALEIGH HILLS-MONTCLAIR	1	2975	2975.017	1/17/24	4:29 PM	SP:5875 SW ELM AVE	0.00316	1.06E-06	2,975
1818003	1/15/24	2:54 PM	GLENDOVEER-13598	1	1468	1467.55	1/16/24	3:22 PM	SP:10 SE 131ST PL	0.00156	1.06E-06	1,468
1808873	1/15/24	3:07 PM	WEST PORTLAND-NORTH	1	1666	1665.8	1/16/24	6:52 PM	SP:8060 SW HEMLOCK ST	0.00177	1.06E-06	1,666
1808896	1/15/24	3:08 PM	RAMAPO-EMERALD	1	1317	1317.033	1/16/24	1:05 PM	SP:3826 SE 116TH AVE	0.0014	1.06E-06	1,317
1810516	1/15/24	3:18 PM	RALEIGH HILLS-DOGWOOD	17	4031	68532.1	1/18/24	10:29 AM	FUSE_OH:C1112C-1854 / AC / 65 A	0.07273	1.80E-05	4,031
1808995	1/15/24	3:19 PM	MULTNOMAH-13181	16	7171	114743.5	1/20/24	2:50 PM	SP:7840 SW 51ST AVE	0.12177	1.70E-05	7,171
1808999	1/15/24	3:19 PM	MULTNOMAH-13177	1	3933	3932.75	1/18/24	8:52 AM	SP:6228 SW 32ND AVE	0.00417	1.06E-06	3,933
1811390	1/15/24	3:35 PM	SANDY-362ND	4	3027	12109.07	1/17/24	6:03 PM	XFM_UG:B 15 39326	0.01285	4.24E-06	3,027
1809202	1/15/24	3:44 PM	CEDAR HILLS-SHOPPING CENTER	1	2858	2858.067	1/17/24	3:22 PM	SP:2255 SW BURBANK AVE	0.00303	1.06E-06	2,858
1809228	1/15/24	3:47 PM	E-11047	2	1075	2149.3	1/16/24	9:41 AM	XFM_OH:C 50 26884 A 50 26885 B 50 26883	0.00228	2.12E-06	1,075

**Attachment A Summary  
of Outages 5 hours and longer PGE Service Territory  
January 13-20, 2024**

Outage #	Outage Date	Outage Time	Feeder Name	Customers Affected	Duration	Customer Minutes	Return Date	Return Time	Interrupt Location	SAIDI	SAIFI	CAIDI
1809269	1/15/24	3:54 PM	CEDAR HILLS-SHOPPING CENTER	1	327	326.8833	1/15/24	9:21 PM	SP:8860 SW CASHMUR LN	0.00035	1.06E-06	327
1809558	1/15/24	4:17 PM	ROSEMONT-HIDDEN SPRINGS	1	391	391.0833	1/15/24	10:48 PM	SP:19687 WILDWOOD DR	0.00042	1.06E-06	391
1809563	1/15/24	4:17 PM	GARDEN HOME-METZGER	2	979	1958.7	1/16/24	8:36 AM	XFM_OH:A 50 137090	0.00208	2.12E-06	979
1809564	1/15/24	4:17 PM	WEST PORTLAND-NORTH	1	1219	1219.417	1/16/24	12:36 PM	SP:9950 SW LANDAU PL	0.00129	1.06E-06	1,219
1809691	1/15/24	4:27 PM	WELCHES-WELCHES 13	18	1365	24575.7	1/16/24	3:12 PM	XFM_UG:A 75 8856	0.02608	1.91E-05	1,365
1809919	1/15/24	4:45 PM	WEST PORTLAND-PACIFIC	34	1476	50173.23	1/16/24	5:21 PM	XFM_OH:A 50 60053	0.05325	3.61E-05	1,476
1809978	1/15/24	4:45 PM	PLEASANT VALLEY-BAXTER	12	1447	17368.4	1/16/24	4:53 PM	FUSE_OH:D1224C-3296 / B / 40 A	0.01843	1.27E-05	1,447
1810018	1/15/24	4:51 PM	RAMAPO-GILBERT	1	1171	1171.467	1/16/24	12:22 PM	SP:3347 SE 166TH AVE	0.00124	1.06E-06	1,171
1810019	1/15/24	4:51 PM	RAMAPO-RAMAPO 13	3	1435	4305.3	1/16/24	4:46 PM	SP:12130 SE OGDEN CT	0.00457	3.18E-06	1,435
1810091	1/15/24	5:01 PM	WEST PORTLAND-PACIFIC	6	1460	8758.7	1/16/24	5:21 PM	XFM_OH:A 25 35301	0.0093	6.37E-06	1,460
1810356	1/15/24	5:13 PM	DUNNS CORNER-DUNNS CORNER 13	1	1033	1033.133	1/16/24	10:26 AM	XFM_OH:A 50 21068 B 50 21067 C 50 35051	0.0011	1.06E-06	1,033
1810450	1/15/24	5:28 PM	WELCHES-ZIG ZAG	5	1414	7072.25	1/16/24	5:02 PM	XFM_UG:A 25 71901	0.00751	5.31E-06	1,414
1810463	1/15/24	5:33 PM	BOONES FERRY-LAKE GROVE	2	1134	2268.233	1/16/24	12:27 PM	SP:3123 Douglas Cir	0.00241	2.12E-06	1,134
1810618	1/15/24	5:52 PM	WELCHES-ZIG ZAG	5	1435	7175.417	1/16/24	5:47 PM	XFM_OH:B 15 55491	0.00761	5.31E-06	1,435
1810689	1/15/24	6:05 PM	GRAND RONDE-AGENCY	1	920	919.8833	1/16/24	9:25 AM	SP:25201 SW GRAND RONDE RD	0.00098	1.06E-06	920
1809912	1/15/24	6:12 PM	CORNELL-BLUFFS	3	367	1101.55	1/16/24	12:20 AM	XFM_OH:C 50 76244	0.00117	3.18E-06	367
1811352	1/15/24	6:54 PM	GLENDOVEER-13596	35	1018	35641.08	1/16/24	11:53 AM	TRIP_SAVER:A1226B-3434 / A / 65 A	0.03782	3.71E-05	1,018
1811425	1/15/24	7:01 PM	KELLY BUTTE-MALL 205	16	959	15339.73	1/16/24	11:00 AM	XFM_UG:B 50 142267	0.01628	1.70E-05	959
1811468	1/15/24	7:04 PM	MULTNOMAH-13181	1	3811	3811.35	1/18/24	10:35 AM	SP:3810 SW IDAHO TER	0.00404	1.06E-06	3,811
1811707	1/15/24	7:27 PM	RAMAPO-GILBERT	2	2364	4728.533	1/17/24	10:52 AM	XFM_OH:A 15 20566	0.00502	2.12E-06	2,364
1812220	1/15/24	7:45 PM	BOONES FERRY-KRUSE	9	2386	21478.2	1/17/24	11:31 AM	XFM_UG:C 50 15618	0.02279	9.55E-06	2,386
1812322	1/15/24	7:58 PM	SYLVAN-PATTON	3	707	2121.5	1/16/24	7:45 AM	XFM_OH:C 10 36121	0.00225	3.18E-06	707
1812585	1/15/24	8:29 PM	BRIGHTWOOD-BRIGHTWOOD 13	2	2519	5037.867	1/17/24	2:28 PM	XFM_OH:C 25 99572	0.00535	2.12E-06	2,519
1812698	1/15/24	8:47 PM	RALEIGH HILLS-MONTCLAIR	1	3695	3694.533	1/18/24	10:22 AM	SP:9415 SW JAMIESON RD	0.00392	1.06E-06	3,695
1812894	1/15/24	8:53 PM	SYLVAN-PATTON	3	1086	3258.75	1/16/24	2:59 PM	XFM_OH:A 15 12804	0.00346	3.18E-06	1,086
1813418	1/15/24	10:52 PM	WEST PORTLAND-PACIFIC	73	671	48964.75	1/16/24	10:02 AM	FUSE_OH:D1130D-8697 / A / 65 A	0.05196	7.75E-05	671
1825968	1/15/24	10:52 PM	WEST PORTLAND-PACIFIC	12	3607	43285.8	1/18/24	10:59 AM	XFM_UG:A 50 33492	0.04594	1.27E-05	3,607
1813400	1/15/24	11:00 PM	CEDAR HILLS-LEAHY	210	2317	228227.3	1/17/24	1:37 PM	SC-RECL:9972	0.2422	2.23E-04	1,087
1813518	1/15/24	11:47 PM	PROGRESS-ROBINSON	4	2321	9285.267	1/17/24	2:28 PM	SP:11385 SW SPRINGWOOD DR	0.00985	4.24E-06	2,321
1813641	1/16/24	12:31 AM	PLEASANT VALLEY-PLEASANT 13	2	2690	5379.9	1/17/24	9:21 PM	XFM_OH:C 10 22949	0.00571	2.12E-06	2,690
1830299	1/16/24	12:31 AM	PLEASANT VALLEY-PLEASANT 13	2	3582	7163.167	1/18/24	12:13 PM	XFM_OH:C 10 22949	0.0076	2.12E-06	3,582
1813681	1/16/24	12:59 AM	SANDY-SANDY 13	1	618	618.3667	1/16/24	11:17 AM	XFM_OH:A 25 135528	0.00066	1.06E-06	618
1814713	1/16/24	2:47 AM	CEDAR HILLS-SKYLINE	9	2352	21172.05	1/17/24	5:59 PM	XFM_UG:ABC 300 34104	0.02247	9.55E-06	2,352
1814044	1/16/24	2:50 AM	CEDAR HILLS-SKYLINE	9	1929	17357.4	1/17/24	10:59 AM	SP:10920 SW BARNES RD	0.01842	9.55E-06	1,929
1814177	1/16/24	3:48 AM	HOGAN SOUTH-CLEVELAND	27	578	15615.9	1/16/24	1:26 PM	FUSE_OH:D1303B-5583 / B / 25 A	0.01657	2.87E-05	578
1814186	1/16/24	3:52 AM	WEST PORTLAND-NORTH	2	312	623.2667	1/16/24	9:03 AM	SP:7513 SW MAPLELEAF ST	0.00066	2.12E-06	312
1814340	1/16/24	4:33 AM	GLENDOVEER-13596	2	357	713.5667	1/16/24	10:30 AM	SP:12328 NE BRAZEE ST	0.00076	2.12E-06	357
1814362	1/16/24	5:01 AM	CORNELL-WESTLAWN	1	2260	2260.4	1/17/24	6:41 PM	SP:1415 NW 131ST AVE	0.0024	1.06E-06	2,260
1814712	1/16/24	5:28 AM	CEDAR HILLS-SKYLINE	37	2152	79614.13	1/17/24	5:20 PM	XFM_UG:C 167 2493	0.08449	3.93E-05	2,152
1819596	1/16/24	6:51 AM	SYLVAN-PATTON	59	566	33397.93	1/16/24	4:18 PM	XFM_UG:ABC 150 1752	0.03544	6.26E-05	566
1814771	1/16/24	6:51 AM	SYLVAN-PATTON	269	561	151034.5	1/16/24	4:13 PM	SP:1220 SW 66TH AVE	0.16028	2.85E-04	561
1814607	1/16/24	6:56 AM	GLENCULLEN-SUNSET	9	1815	16332.3	1/17/24	1:10 PM	XFM_OH:A 50 9568	0.01733	9.55E-06	1,815
1828317	1/16/24	7:18 AM	ROSEWAY-ALEXANDER	1	1889	1889.183	1/17/24	2:47 PM	SP:6615 SW 213TH AVE	0.002	1.06E-06	1,889
1820572	1/16/24	7:18 AM	WELCHES-ZIG ZAG	91	1889	171915.7	1/17/24	2:47 PM	FUSE_OH:D3818D-275 / A / 25 A	0.18244	9.66E-05	1,889
1814668	1/16/24	7:18 AM	SANDY-362ND	2	3199	6398.267	1/18/24	12:38 PM	XFM_OH:C 10 61223	0.00679	2.12E-06	3,199
1814691	1/16/24	7:21 AM	RALEIGH HILLS-MONTCLAIR	2	3298	6595.1	1/18/24	2:19 PM	SP:5120 SW ELM AVE	0.007	2.12E-06	3,298

**Attachment A Summary  
of Outages 5 hours and longer PGE Service Territory  
January 13-20, 2024**

Outage #	Outage Date	Outage Time	Feeder Name	Customers Affected	Duration	Customer Minutes	Return Date	Return Time	Interrupt Location	SAIDI	SAIFI	CAIDI
1814709	1/16/24	7:30 AM	GLENCULLEN-SUNSET	7	1780	12461.17	1/17/24	1:11 PM	XFM_OH:B 37.5 2298	0.01322	7.43E-06	1,780
1814747	1/16/24	7:40 AM	WEST PORTLAND-PACIFIC	2	1496	2992.1	1/17/24	8:36 AM	SP:33 NANSEN SUMMIT	0.00318	2.12E-06	1,496
1814770	1/16/24	7:47 AM	GARDEN HOME-MCKAY	1	2027	2027.033	1/17/24	5:34 PM	SP:7370 SW 78TH AVE	0.00215	1.06E-06	2,027
1814777	1/16/24	7:48 AM	PLEASANT VALLEY-PLEASANT 13	2	376	751.6667	1/16/24	2:03 PM	XFM_UG:A 15 40527	0.0008	2.12E-06	376
1813763	1/16/24	7:52 AM	RALEIGH HILLS-MONTCLAIR	1	3150	3150.167	1/18/24	12:22 PM	SP:5150 SW CHERRY AVE	0.00334	1.06E-06	3,150
1814879	1/16/24	8:05 AM	SYLVAN-BARNES	1	359	358.7167	1/16/24	2:04 PM	SP:820 NW Saint Helens Ave	0.00038	1.06E-06	359
1816100	1/16/24	8:09 AM	SANDY-362ND	6	2034	12204.4	1/17/24	6:03 PM	XFM_OH:B 25 27183	0.01295	6.37E-06	2,034
1810972	1/16/24	8:10 AM	GARDEN HOME-METZGER	1	454	454.3167	1/16/24	3:45 PM	SP:4638 SW BEAVERTON HILLSDALE HWY	0.00048	1.06E-06	454
1814903	1/16/24	8:10 AM	RUBY-CAR LINE	2	1614	3228.567	1/17/24	11:05 AM	SP:2421 SE 190TH AVE	0.00343	2.12E-06	1,614
1814911	1/16/24	8:11 AM	CORNELL-WESTLAWN	1	2070	2069.867	1/17/24	6:41 PM	SP:1440 NW 133RD AVE	0.0022	1.06E-06	2,070
1827442	1/16/24	8:13 AM	ESTACADA-NORTH FORK	2	1862	3723.6	1/17/24	3:15 PM	SP:40505 SE Highway 224_1	0.00395	2.12E-06	1,862
1815010	1/16/24	8:25 AM	CORNELL-BLUFFS	2	1905	3810.767	1/17/24	4:10 PM	FUSE_OH:B1134B-293 / A / 6 A	0.00404	2.12E-06	1,905
1819434	1/16/24	8:29 AM	RALEIGH HILLS-DOGWOOD	1	3118	3117.817	1/18/24	12:27 PM	SP:4825 SW CHESTNUT PL	0.00331	1.06E-06	3,118
1815093	1/16/24	8:32 AM	WELCHES-ZIG ZAG	2	1568	3136.167	1/17/24	10:40 AM	XFM_OH:C 15 126246	0.00333	2.12E-06	1,568
1815164	1/16/24	8:38 AM	RALEIGH HILLS-OLESON	1	2241	2240.85	1/17/24	9:59 PM	SP:6411 SW DOVER ST	0.00238	1.06E-06	2,241
1815171	1/16/24	8:39 AM	RAMAPO-RAMAPO 13	2	6353	12705.1	1/20/24	6:32 PM	SP:12131 SE OGDEN CT	0.01348	2.12E-06	6,353
1815182	1/16/24	8:40 AM	GLENCULLEN-SUNSET	1	3339	3339.267	1/18/24	4:20 PM	SP:3965 SW PENDLETON ST	0.00354	1.06E-06	3,339
1815183	1/16/24	8:40 AM	GLENCULLEN-SUNSET	9	506	4554.15	1/16/24	5:07 PM	XFM_OH:B 50 61082	0.00483	9.55E-06	506
1815202	1/16/24	8:46 AM	BOONES FERRY-LAKE GROVE	1	787	787.25	1/16/24	9:53 PM	SP:16190 SW LAKE FOREST BLVD	0.00084	1.06E-06	787
1815224	1/16/24	8:49 AM	CANYON-CANYON 13	1	381	381.2333	1/16/24	3:11 PM	SP:2801 SW FAIRMOUNT BLVD	0.0004	1.06E-06	381
1815230	1/16/24	8:50 AM	GLENDOVEER-13599	2	331	662.1	1/16/24	2:21 PM	SP:16507 NE MULTNOMAH ST	0.0007	2.12E-06	331
1815253	1/16/24	8:50 AM	OSWEGO-PALATINE	2	3240	6480.067	1/18/24	2:50 PM	XFM_OH:C 25 112410	0.00688	2.12E-06	3,240
1831061	1/16/24	8:53 AM	BOONES FERRY-LAKE GROVE	1	3009	3008.5	1/18/24	11:01 AM	SP:16774 GRAEF CIR	0.00319	1.06E-06	3,009
1815505	1/16/24	9:03 AM	MIDWAY-DIVISION	1	641	641.1333	1/16/24	7:44 PM	SP:2257 SE 130TH AVE	0.00068	1.06E-06	641
1814933	1/16/24	9:04 AM	MULTNOMAH-MULTNOMAH 13	1	3809	3808.917	1/19/24	12:33 AM	SP:11605 SW 35TH AVE	0.00404	1.06E-06	3,809
1822172	1/16/24	9:22 AM	SYLVAN-PATTON	1	2925	2925.283	1/18/24	10:07 AM	SP:6505 SW RAAB RD	0.0031	1.06E-06	2,925
1815583	1/16/24	9:25 AM	OSWEGO-PALATINE	1	2888	2888.367	1/18/24	9:34 AM	SP:11368 SW AVENTINE CIRCUS	0.00307	1.06E-06	2,888
1815626	1/16/24	9:30 AM	ORIENT-OXBOW	1	2125	2125.233	1/17/24	8:55 PM	XFM_OH:A 10 24337	0.00226	1.06E-06	2,125
1815650	1/16/24	9:32 AM	RALEIGH HILLS-DOGWOOD	16	2915	46644.27	1/18/24	10:07 AM	FUSE_OH:C1113A-2747 / B / 65 A	0.0495	1.70E-05	2,915
1814886	1/16/24	9:32 AM	WEST PORTLAND-NORTH	2	312	624.9	1/16/24	2:44 PM	SP:10510 SW 80TH AVE	0.00066	2.12E-06	312
1815669	1/16/24	9:34 AM	CEDAR HILLS-SHOPPING CENTER	1	4838	4837.533	1/19/24	6:12 PM	SP:11875 SW LYNNRIDGE AVE	0.00513	1.06E-06	4,838
1815678	1/16/24	9:36 AM	RALEIGH HILLS-MONTCLAIR	1	3199	3199.05	1/18/24	2:55 PM	SP:8665 SW WOODSIDE DR	0.00339	1.06E-06	3,199
1815954	1/16/24	9:59 AM	CEDAR HILLS-LEAHY	1	4743	4743.117	1/19/24	5:02 PM	SP:8922 SW BARNES RD	0.00503	1.06E-06	4,743
1815986	1/16/24	10:03 AM	GARDEN HOME-METZGER	2	906	1811.3	1/17/24	1:09 AM	XFM_OH:C 25 21984	0.00192	2.12E-06	906
1815995	1/16/24	10:04 AM	EASTPORT-PLAZA	1	460	459.7333	1/16/24	5:44 PM	SP:4350 SE 88TH AVE	0.00049	1.06E-06	460
1814345	1/16/24	10:07 AM	WEST PORTLAND-NORTH	4	1968	7871.8	1/17/24	6:55 PM	SP:11280 SW 78TH AVE	0.00835	4.24E-06	1,968
1816070	1/16/24	10:14 AM	MULTNOMAH-13177	1	2316	2315.9	1/18/24	12:50 AM	SP:3508 SW IOWA ST	0.00246	1.06E-06	2,316
1816145	1/16/24	10:22 AM	WEST PORTLAND-PACIFIC	28	1971	55183.8	1/17/24	7:13 PM	FUSE_OH:D1131A-7404 / BC / 65 A	0.05856	2.97E-05	1,971
1816213	1/16/24	10:28 AM	RAMAPO-GILBERT	3	1569	4705.55	1/17/24	12:37 PM	XFM_OH:C 15 16638	0.00499	3.18E-06	1,569
1816393	1/16/24	10:54 AM	OSWEGO-PALATINE	1	2843	2843.067	1/18/24	10:17 AM	SP:11605 SW MILITARY RD	0.00302	1.06E-06	2,843
1817366	1/16/24	11:07 AM	ROCKWOOD-REYNOLDS	1	7549	7549.233	1/21/24	4:57 PM	SP:17810 NE PACIFIC ST	0.00801	1.06E-06	7,549
1816516	1/16/24	11:12 AM	WEST PORTLAND-72ND	1	506	505.9	1/16/24	7:38 PM	SP:13333 SW 68TH PKWY	0.00054	1.06E-06	506
1816803	1/16/24	11:26 AM	WEST PORTLAND-PACIFIC	120	1270	152396	1/17/24	8:36 AM	FUSE_OH:D1131D-4792 / ABC / 100 A	0.16173	1.27E-04	1,270
1825922	1/16/24	11:27 AM	WEST PORTLAND-PACIFIC	1	2698	2697.95	1/18/24	8:25 AM	SP:18 JUAREZ	0.00286	1.06E-06	2,698
1816794	1/16/24	11:27 AM	HOGAN SOUTH-LAWRENCE	2	347	694.7	1/16/24	5:14 PM	XFM_OH:B 25 137764	0.00074	2.12E-06	347
1817051	1/16/24	12:06 PM	CORNELL-WESTLAWN	1	1835	1834.967	1/17/24	6:41 PM	SP:1435 NW MURRAY RD	0.00195	1.06E-06	1,835



**Attachment A Summary  
of Outages 5 hours and longer PGE Service Territory  
January 13-20, 2024**

Outage #	Outage Date	Outage Time	Feeder Name	Customers Affected	Duration	Customer Minutes	Return Date	Return Time	Interrupt Location	SAIDI	SAIFI	CAIDI
1817284	1/16/24	12:23 PM	TEKTRONIX-SHANNON	1	747	747.3667	1/17/24	12:50 AM	SP:2490 SW ELMHURST AVE	0.00079	1.06E-06	747
1817304	1/16/24	12:26 PM	SYLVAN-PATTON	1	1356	1356.283	1/17/24	11:03 AM	SP:6754 SW CANYON DR	0.00144	1.06E-06	1,356
1817321	1/16/24	12:31 PM	BETHANY-SPRINGVILLE	2	4467	8934.267	1/19/24	2:58 PM	XFM_OH:C 25 79900 A 15 65832	0.00948	2.12E-06	4,467
1817332	1/16/24	12:33 PM	GARDEN HOME-METZGER	5	4488	22438.25	1/19/24	3:21 PM	XFM_OH:A 25 62799	0.02381	5.31E-06	4,488
1817340	1/16/24	12:34 PM	MULTNOMAH-13181	11	766	8424.717	1/17/24	1:20 AM	XFM_OH:B 25 25370	0.00894	1.17E-05	766
1817348	1/16/24	12:36 PM	CEDAR HILLS-SHOPPING CENTER	1	408	408.15	1/16/24	7:24 PM	SP:10125 SW OLD ORCHARD LN	0.00043	1.06E-06	408
1817381	1/16/24	12:40 PM	GLENDOVEER-13597	15	1344	20158.25	1/17/24	11:04 AM	SP:13045 SE STARK ST	0.02139	1.59E-05	1,344
1820223	1/16/24	12:54 PM	SANDY-362ND	2	2135	4269.567	1/18/24	12:29 AM	SP:35440 SE Highway 211 Unit 17	0.00453	2.12E-06	2,135
1817451	1/16/24	12:55 PM	TEKTRONIX-SOUTH	1	1629	1628.8	1/17/24	4:04 PM	SP:4875 SW 141ST AVE	0.00173	1.06E-06	1,629
1817776	1/16/24	1:23 PM	MULTNOMAH-13177	2	1006	2011.833	1/17/24	6:09 AM	XFM_OH:C 25 37449	0.00214	2.12E-06	1,006
1817779	1/16/24	1:24 PM	BOONES FERRY-LAKE GROVE	1	1443	1443.383	1/17/24	1:27 PM	SP:4212 LAKEVIEW BLVD	0.00153	1.06E-06	1,443
1837016	1/16/24	1:26 PM	GLENCULLEN-BRIDLEMILE	137	6124	839022.3	1/20/24	7:30 PM	RECL:7907	0.8904	1.45E-04	6,124
1837218	1/16/24	1:50 PM	CEDAR HILLS-SYLVAN	1	4307	4307.183	1/19/24	1:37 PM	SP:7785 SW WEST SLOPE DR	0.00457	1.06E-06	4,307
1820408	1/16/24	1:54 PM	GLENCULLEN-SUNSET	12	2619	31427.8	1/18/24	9:33 AM	XFM_OH:C 25 44234	0.03335	1.27E-05	2,619
1823451	1/16/24	1:54 PM	GLENCULLEN-SUNSET	31	2620	81205.02	1/18/24	9:33 AM	FUSE_OH:D1117D-893 / C / 40 A	0.08618	3.29E-05	2,620
1818634	1/16/24	2:00 PM	GLENCULLEN-SUNSET	25	2613	65317.5	1/18/24	9:33 AM	XFM_UG:C 75 10190	0.06932	2.65E-05	2,613
1818208	1/16/24	2:01 PM	CEDAR HILLS-SKYLINE	5	2733	13665.83	1/18/24	11:34 AM	XFM_UG:ABC 150 55039	0.0145	5.31E-06	2,733
1818240	1/16/24	2:08 PM	WEST PORTLAND-72ND	1	4562	4561.7	1/19/24	6:10 PM	SP:13462 SW 61ST AVE	0.00484	1.06E-06	4,562
1818250	1/16/24	2:11 PM	GLENCULLEN-SUNSET	47	2602	122298.7	1/18/24	9:33 AM	FUSE_OH:D1116C-6089 / C / 40 A	0.12979	4.99E-05	2,602
1818380	1/16/24	2:28 PM	GLENCULLEN-SUNSET	2	1363	2725.6	1/17/24	1:11 PM	SP:4654 SW MARTHA ST	0.00289	2.12E-06	1,363
1818460	1/16/24	2:33 PM	GLENCOE-SUNNYSIDE	2	1760	3519.833	1/17/24	7:53 PM	SP:3908 SE OAK ST	0.00374	2.12E-06	1,760
1818491	1/16/24	2:40 PM	SYLVAN-PATTON	1	1703	1702.5	1/17/24	7:03 PM	SP:3125 SW 72ND AVE	0.00181	1.06E-06	1,703
1818131	1/16/24	3:02 PM	GLENDOVEER-13598	2	1281	2562.433	1/17/24	12:23 PM	SP:12915 NE MULTNOMAH ST	0.00272	2.12E-06	1,281
1818617	1/16/24	3:02 PM	RALEIGH HILLS-MONTCLAIR	1	1562	1562.367	1/17/24	5:04 PM	SP:9995 SW CYPRESS ST	0.00166	1.06E-06	1,562
1818714	1/16/24	3:14 PM	CANYON-CANYON 13	1	5861	5860.7	1/20/24	4:55 PM	XFM_OH:C 15 32654	0.00622	1.06E-06	5,861
1820633	1/16/24	3:18 PM	GLENCULLEN-BRIDLEMILE	10	1369	13693.5	1/17/24	2:07 PM	FUSE_OH:D1108C-4174 / C / 100 A	0.01453	1.06E-05	1,369
1818934	1/16/24	3:28 PM	MOLALLA-FOREST	1	360	359.6333	1/16/24	9:27 PM	SP:17097 S MONROE LN	0.00038	1.06E-06	360
1819048	1/16/24	3:36 PM	GARDEN HOME-METZGER	1	2687	2686.817	1/18/24	12:23 PM	SP:6440 SW OLESON RD	0.00285	1.06E-06	2,687
1819103	1/16/24	3:39 PM	SYLVAN-PATTON	1	1163	1162.817	1/17/24	11:02 AM	SP:7430 SW CANYON DR	0.00123	1.06E-06	1,163
1819441	1/16/24	3:51 PM	CORNELL-SALTZMAN	1	1182	1182.233	1/17/24	11:34 AM	SP:12465 NW COLEMAN DR	0.00125	1.06E-06	1,182
1819552	1/16/24	4:11 PM	HOGAN NORTH-LINKS	1	1558	1557.883	1/17/24	6:09 PM	XFM_OH:A 25 94327	0.00165	1.06E-06	1,558
1819664	1/16/24	4:25 PM	HOGAN NORTH-LINKS	2	1142	2284.067	1/17/24	11:27 AM	XFM_OH:B 10 12624	0.00242	2.12E-06	1,142
1816129	1/16/24	4:26 PM	DURHAM-BONITA	1	1563	1563.067	1/17/24	6:30 PM	SP:5524 SW BONITA RD	0.00166	1.06E-06	1,563
1819739	1/16/24	4:34 PM	RALEIGH HILLS-OLESON	363	1201	435854.1	1/17/24	12:35 PM	RECL:6090	0.46254	3.85E-04	1,201
1819817	1/16/24	4:39 PM	PLEASANT VALLEY-BAXTER	1	1033	1033.033	1/17/24	9:52 AM	XFM_OH:C 10 23107	0.0011	1.06E-06	1,033
1819538	1/16/24	4:45 PM	E-13144	1	965	965	1/17/24	8:50 AM	SP:2375 NW Savier St Level 4	0.00102	1.06E-06	965
1820264	1/16/24	4:50 PM	PLEASANT VALLEY-PLEASANT 13	71	1386	98408.37	1/17/24	3:56 PM	FUSE_OH:D1332A-498 / AC / 65 A	0.10443	7.53E-05	1,386
1820460	1/16/24	5:07 PM	BRIGHTWOOD-NORTH BANK	17	1261	21445.22	1/17/24	2:09 PM	XFM_UG:A 25 71846	0.02276	1.80E-05	1,261
1820206	1/16/24	5:26 PM	CENTENNIAL-TREELAND	1	1234	1233.733	1/17/24	1:59 PM	SP:15048 SE POWELL BLVD	0.00131	1.06E-06	1,234
1820215	1/16/24	5:28 PM	MIDDLE GROVE-BROWN	1	370	370.1167	1/16/24	11:38 PM	SP:1976 ICABOD ST NE	0.00039	1.06E-06	370
1820229	1/16/24	5:30 PM	GLENCULLEN-SUNSET	2	1318	2636.367	1/17/24	3:28 PM	SP:4929 SW FAIRVALE CT	0.0028	2.12E-06	1,318
1820254	1/16/24	5:31 PM	BRIGHTWOOD-NORTH BANK	7	1278	8944.95	1/17/24	2:49 PM	FUSE_OH:D2729C-431 / B / 6 A	0.00949	7.43E-06	1,278
1820276	1/16/24	5:38 PM	GLENCULLEN-SUNSET	1	1311	1310.533	1/17/24	3:28 PM	SP:5105 SW FAIRVALE CT	0.00139	1.06E-06	1,311
1825927	1/16/24	5:39 PM	GLENDOVEER-13598	2	2457	4913.167	1/18/24	10:36 AM	SP:330 NE 151ST AVE	0.00521	2.12E-06	2,457
1820309	1/16/24	5:45 PM	WEST PORTLAND-72ND	1	4396	4396.45	1/19/24	7:01 PM	SP:13030 SW 63RD AVE	0.00467	1.06E-06	4,396
1820311	1/16/24	5:46 PM	EAGLE CREEK-RIVER MILL	1	1112	1112.4	1/17/24	12:19 PM	XFM_OH:B 25 20450	0.00118	1.06E-06	1,112

**Attachment A Summary  
of Outages 5 hours and longer PGE Service Territory  
January 13-20, 2024**

Outage #	Outage Date	Outage Time	Feeder Name	Customers Affected	Duration	Customer Minutes	Return Date	Return Time	Interrupt Location	SAIDI	SAIFI	CAIDI
1826992	1/16/24	5:55 PM	WEST PORTLAND-PACIFIC	7	2667	18672.03	1/18/24	2:22 PM	SP:5032 SW DICKINSON ST	0.01982	7.43E-06	2,667
1820382	1/16/24	5:59 PM	WELCHES-WELCHES 13	6	859	5155.4	1/17/24	8:18 AM	XFM_UG:A 25 59687	0.00547	6.37E-06	859
1820380	1/16/24	6:02 PM	HOGAN NORTH-LINKS	1	1071	1071.317	1/17/24	11:53 AM	SP:1020 SE EVANS RD	0.00114	1.06E-06	1,071
1820385	1/16/24	6:02 PM	BRIGHTWOOD-NORTH BANK	1	4207	4207.067	1/19/24	4:09 PM	SP:59910 E MARMOT RD	0.00446	1.06E-06	4,207
1820405	1/16/24	6:04 PM	CEDAR HILLS-SHOPPING CENTER	1	1137	1137.217	1/17/24	1:01 PM	SP:2850 SW 89TH AVE	0.00121	1.06E-06	1,137
1820431	1/16/24	6:07 PM	BOONES FERRY-GOODALL	3	2366	7096.95	1/18/24	9:32 AM	SP:10534 SW BOONES FERRY RD	0.00753	3.18E-06	2,366
1820547	1/16/24	6:29 PM	RALEIGH HILLS-DOGWOOD	1	1651	1651.067	1/17/24	10:00 PM	SP:4075 SW CHARMING WAY	0.00175	1.06E-06	1,651
1820600	1/16/24	6:45 PM	BEAVERTON-WEST SLOPE	156	926	144422.2	1/17/24	10:11 AM	FUSE_OH:C1110C-1069 / B / 40 A	0.15327	1.66E-04	926
1829181	1/16/24	7:10 PM	GLENCULLEN-SUNSET	1	2575	2574.867	1/18/24	2:05 PM	SP:4715 SW MARTHA ST	0.00273	1.06E-06	2,575
1820775	1/16/24	7:10 PM	GLENCULLEN-SUNSET	1	1310	1309.983	1/17/24	5:00 PM	SP:4715 SW MARTHA ST	0.00139	1.06E-06	1,310
1820829	1/16/24	7:28 PM	SILVERTON-WEST	56	808	45250.8	1/17/24	8:56 AM	FUSE_OH:C7107C-493 / ABC / 40 A	0.04802	5.94E-05	808
1820851	1/16/24	7:38 PM	GLENDOVEER-13599	20	925	18496	1/17/24	11:03 AM	XFM_UG:A 50 31683	0.01963	2.12E-05	925
1820939	1/16/24	7:54 PM	COLTON-DHOOGHE	7	1179	8253.467	1/17/24	3:33 PM	FUSE_OH:D5320B-243 / A / 10 A	0.00876	7.43E-06	1,179
1820347	1/16/24	8:17 PM	WEST PORTLAND-PACIFIC	1	916	916.3833	1/17/24	11:33 AM	SP:5032 SW DICKINSON ST	0.00097	1.06E-06	916
1821136	1/16/24	8:24 PM	MILL CREEK-EASTLAND	156	870	135725.2	1/17/24	10:54 AM	FUSE_OH:C8218D-797 / ABC / 65 A	0.14404	1.66E-04	870
1821343	1/16/24	8:54 PM	GARDEN HOME-METZGER	60	2253	135209	1/18/24	10:27 AM	FUSE_OH:C1124D-2916 / B / 65 A	0.14349	6.37E-05	2,253
1832068	1/16/24	8:54 PM	GARDEN HOME-METZGER	30	2754	82617	1/18/24	6:48 PM	XFM_UG:B 100 61343	0.08768	3.18E-05	2,754
1821586	1/16/24	9:26 PM	RALEIGH HILLS-OLESON	1	1117	1116.883	1/17/24	4:02 PM	SP:4370 SW 58th Ave	0.00119	1.06E-06	1,117
1821868	1/16/24	9:56 PM	WEST PORTLAND-WEST PORTLAND 1	4	5420	21681.8	1/20/24	4:17 PM	XFM_OH:A 50 61425	0.02301	4.24E-06	5,420
1826874	1/16/24	10:06 PM	CENTENNIAL-TREELAND	2	978	1956.533	1/17/24	2:24 PM	SP:3604 SE 167TH AVE	0.00208	2.12E-06	978
1821997	1/16/24	10:22 PM	GLENCULLEN-BRIDLEMILE	6	2447	14679.9	1/18/24	3:09 PM	SP:3921 SW SWEETBRIAR DR	0.01558	6.37E-06	2,447
1822125	1/16/24	10:50 PM	TABOR-82ND	1	869	869.1167	1/17/24	1:19 PM	SP:6632 NE FLANDERS ST	0.00092	1.06E-06	869
1834063	1/16/24	10:59 PM	BRIGHTWOOD-NORTH BANK	7	4969	34786.15	1/20/24	9:49 AM	XFM_UG:A 25 22636	0.03692	7.43E-06	4,969
1822654	1/16/24	11:24 PM	COLTON-GRAYS HILL	295	761	224381.9	1/17/24	12:04 PM	RECL:7619	0.23812	3.13E-04	761
1822260	1/16/24	11:43 PM	TURNER-TURNER 13	1	760	759.8167	1/17/24	12:23 PM	SP:9555 MARION RD SE	0.00081	1.06E-06	760
1822269	1/16/24	11:50 PM	ROSEMONT-OVERLOOK	1	882	881.75	1/17/24	2:32 PM	SP:1899 WOODLAND TER	0.00094	1.06E-06	882
1822335	1/16/24	11:53 PM	REDLAND-REDLAND 13	17	608	10329.48	1/17/24	10:01 AM	FUSE_OH:D2226A-7241 / C / 65 A	0.01096	1.80E-05	608
1822346	1/16/24	11:56 PM	COLTON-DHOOGHE	2	1586	3171.733	1/18/24	2:22 AM	SP:19255 S MUNSON RD	0.00337	2.12E-06	1,586
1822519	1/17/24	1:01 AM	SILVERTON-SOUTH	15	860	12903.75	1/17/24	3:21 PM	FUSE_OH:D7107A-344 / ABC / 65 A	0.01369	1.59E-05	860
1822524	1/17/24	1:01 AM	SILVERTON-SOUTH	24	736	17675.2	1/17/24	1:17 PM	TRIP_SAVER:D7107A-343 / C / 65 A	0.01876	2.55E-05	736
1822590	1/17/24	1:29 AM	MOLALLA-FOREST	7	684	4784.617	1/17/24	12:53 PM	TRIP_SAVER:D5203D-579 / A / 65 A	0.00508	7.43E-06	684
1822596	1/17/24	1:30 AM	SANDY-362ND	56	971	54355.47	1/17/24	5:41 PM	FUSE_OH:D2415D-820 / BC / 65 A	0.05768	5.94E-05	971
1822656	1/17/24	1:48 AM	PLEASANT VALLEY-BAXTER	4	1153	4613.667	1/17/24	9:01 PM	XFM_UG:C 25 55779	0.0049	4.24E-06	1,153
1825693	1/17/24	2:17 AM	BARNES-SUNNYSIDE	225	600	72708	1/17/24	12:17 PM	FUSE_OH:C8326C-201 / A / 40 A	0.07716	2.39E-04	323
1822853	1/17/24	2:33 AM	MOLALLA-MARQUAM	164	417	68445.4	1/17/24	9:30 AM	SC-RECL:9994	0.07264	1.74E-04	417
1822949	1/17/24	2:50 AM	MULTNOMAH-13181	116	475	55100	1/17/24	10:45 AM	FUSE_OH:D1119A-483 / ABC / 25 A	0.05847	1.23E-04	475
1822998	1/17/24	2:53 AM	LELAND-CARUS	3	1836	5509.45	1/18/24	9:30 AM	XFM_OH:B 10 6990	0.00585	3.18E-06	1,836
1823006	1/17/24	3:02 AM	SCOTTS MILLS-SCOTTS MILLS 13	159	527	83763.85	1/17/24	11:49 AM	SC-RECL:9995	0.08889	1.69E-04	527
1823056	1/17/24	3:17 AM	CORNELIUS-CORNELIUS 13	62	761	47201.63	1/17/24	3:59 PM	FUSE_OH:C1317C-1141 / BC / 25 A	0.05009	6.58E-05	761
1823087	1/17/24	3:17 AM	COLTON-GRAYS HILL	3	739	2216.75	1/17/24	3:36 PM	FUSE_OH:D4336A-513 / A / 15 A	0.00235	3.18E-06	739
1823154	1/17/24	4:11 AM	NORTH PLAINS-MASON HILL	133	397	52823.17	1/17/24	10:48 AM	FUSE_OH:B2229B-80 / ABC / 65 A	0.05606	1.41E-04	397
1823229	1/17/24	4:34 AM	PLEASANT VALLEY-MOON	1	703	703.0167	1/17/24	4:17 PM	SP:17444 SE POWELL BLVD	0.00075	1.06E-06	703
1823252	1/17/24	4:43 AM	SIX CORNERS-BORCHERS	27	308	8321.85	1/17/24	9:52 AM	FUSE_OH:C2119C-1795 / B / 40 A	0.00883	2.87E-05	308
1823278	1/17/24	4:53 AM	COLTON-GRAYS HILL	1	669	669.1667	1/17/24	4:02 PM	XFM_OH:A 25 42932	0.00071	1.06E-06	669
1823388	1/17/24	5:14 AM	BRIGHTWOOD-NORTH BANK	18	462	8316	1/17/24	12:56 PM	FUSE_OH:D2730A-727 / ABC / 65 A	0.00883	1.91E-05	462
1827788	1/17/24	5:14 AM	BRIGHTWOOD-NORTH BANK	12	655	7857	1/17/24	4:08 PM	XFM_UG:B 50 21946	0.00834	1.27E-05	655

**Attachment A Summary  
of Outages 5 hours and longer PGE Service Territory  
January 13-20, 2024**

Outage #	Outage Date	Outage Time	Feeder Name	Customers Affected	Duration	Customer Minutes	Return Date	Return Time	Interrupt Location	SAIDI	SAIFI	CAIDI
1827727	1/17/24	5:14 AM	BRIGHTWOOD-NORTH BANK	72	495	35622	1/17/24	1:28 PM	FUSE_OH:D2730B-773 / AB / 65 A	0.0378	7.64E-05	495
1823454	1/17/24	5:36 AM	NORTHERN-11009	3	1952	5854.5	1/18/24	2:08 PM	XFM_OH:AB 15 56695 BC 50 3811	0.00621	3.18E-06	1,952
1823576	1/17/24	6:33 AM	MOLALLA-FOREST	5	611	3053.5	1/17/24	4:44 PM	FUSE_OH:D5212A-2171 / B / 25 A	0.00324	5.31E-06	611
1823728	1/17/24	6:49 AM	BANKS-CEDAR CANYON	32	362	11578.13	1/17/24	12:51 PM	FUSE_OH:B2425B-212 / B / 65 A	0.01229	3.40E-05	362
1823767	1/17/24	6:52 AM	COLTON-DHOOGHE	13	656	8532.767	1/17/24	5:48 PM	FUSE_OH:D4332C-127 / C / 40 A	0.00906	1.38E-05	656
1823791	1/17/24	7:00 AM	MOLALLA-FOREST	15	352	5276.75	1/17/24	12:52 PM	FUSE_OH:D5202D-2487 / B / 25 A	0.0056	1.59E-05	352
1823847	1/17/24	7:05 AM	BELL-FLAVEL	15	361	5413.25	1/17/24	1:06 PM	XFM_OH:A 50 56248 B 75 55241 C 50 56290	0.00574	1.59E-05	361
1823906	1/17/24	7:26 AM	VEST PORTLAND-WEST PORTLAND 1	1	588	588.3	1/17/24	5:14 PM	SP:6665 SW HAMPTON ST	0.00062	1.06E-06	588
1826287	1/17/24	7:31 AM	DELAWARE-INTERSTATE	625	487	304072.9	1/17/24	3:37 PM	SW_OHLB:1141	0.32269	6.63E-04	487
1827532	1/17/24	7:36 AM	RAMAPO-RAMAPO 13	4	1942	7769	1/18/24	3:58 PM	SP:6942 SE 112TH AVE	0.00824	4.24E-06	1,942
1823974	1/17/24	7:40 AM	CENTENNIAL-TREELAND	1	402	401.85	1/17/24	2:22 PM	SP:16724 SE HAIG DR	0.00043	1.06E-06	402
1824042	1/17/24	7:57 AM	LELAND-BEAVERCREEK	1	443	443.3333	1/17/24	3:21 PM	SP:15650 S LODER RD	0.00047	1.06E-06	443
1824149	1/17/24	8:18 AM	CEDAR HILLS-SHOPPING CENTER	1	4089	4088.917	1/20/24	4:27 AM	SP:12280 SW FAIRCREST ST	0.00434	1.06E-06	4,089
1824187	1/17/24	8:29 AM	TEKTRONIX-SHANNON	1	364	363.9	1/17/24	2:33 PM	SP:12660 SW FAIRCREST ST	0.00039	1.06E-06	364
1824200	1/17/24	8:31 AM	MULTNOMAH-13181	80	367	29330.67	1/17/24	2:37 PM	FUSE_OH:D1119A-538 / ABC / 40 A	0.03113	8.49E-05	367
1824264	1/17/24	8:40 AM	BOONES FERRY-LAKE GROVE	1	704	704.25	1/17/24	8:24 PM	SP:16443 SW INVERURIE RD	0.00075	1.06E-06	704
1824288	1/17/24	8:41 AM	HOGAN NORTH-LINKS	26	548	14243.67	1/17/24	5:48 PM	FUSE_OH:D1302C-7627 / A / 65 A	0.01512	2.76E-05	548
1824294	1/17/24	8:41 AM	HOGAN NORTH-BRIGADOON	1	548	547.7833	1/17/24	5:49 PM	SP:1999 NE DIVISION ST	0.00058	1.06E-06	548
1824287	1/17/24	8:42 AM	HARMONY-MILWAUKIE	5	450	2247.583	1/17/24	4:11 PM	XFM_OH:B 37.5 7984	0.00239	5.31E-06	450
1824355	1/17/24	8:54 AM	LENTS-13101	50	357	17827.5	1/17/24	2:51 PM	XFM_OH:A 50 3620	0.01892	5.31E-05	357
1824398	1/17/24	9:02 AM	CEDAR HILLS-LEAHY	1	1661	1661.25	1/18/24	12:44 PM	SP:8350 W STARK ST	0.00176	1.06E-06	1,661
1824405	1/17/24	9:03 AM	BOONES FERRY-WEMBLEY PARK	1	723	723.45	1/17/24	9:06 PM	SP:13679 JOHNSON TER	0.00077	1.06E-06	723
1825725	1/17/24	9:19 AM	HARBORTON-BURLINGTON	11	1611	17717.15	1/18/24	12:09 PM	FUSE_OH:B2116C-1512 / ABC / 15 A	0.0188	1.17E-05	1,611
1825718	1/17/24	9:20 AM	WEST PORTLAND-PACIFIC	1	592	592.3667	1/17/24	7:13 PM	SP:4533 SW STEPHENSON ST	0.00063	1.06E-06	592
1825753	1/17/24	9:28 AM	HEMLOCK-FREMONT	1	718	718.15	1/17/24	9:26 PM	SP:2940 NE 160TH DR	0.00076	1.06E-06	718
1825808	1/17/24	9:32 AM	VEST PORTLAND-WEST PORTLAND 1	3	457	1371.9	1/17/24	5:10 PM	SP:12550 SW 68TH AVE	0.00146	3.18E-06	457
1825998	1/17/24	9:53 AM	EAGLE CREEK-BARTON	1	339	338.75	1/17/24	3:32 PM	SP:22990 SE TIMM LN	0.00036	1.06E-06	339
1826097	1/17/24	9:56 AM	VEST PORTLAND-WEST PORTLAND 1	13	438	5698.333	1/17/24	5:14 PM	XFM_UG:ABC 225 386	0.00605	1.38E-05	438
1826047	1/17/24	9:57 AM	TWILIGHT-BREMER	3	567	1700.05	1/17/24	7:23 PM	FUSE_OH:D4101A-1199 / B / 15 A	0.0018	3.18E-06	567
1826062	1/17/24	9:59 AM	GLENCULLEN-BRIDLEMILE	1	1583	1582.617	1/18/24	12:21 PM	SP:4833 SW 47TH AVE	0.00168	1.06E-06	1,583
1826100	1/17/24	10:00 AM	VEST PORTLAND-WEST PORTLAND 1	1	433	432.7167	1/17/24	5:13 PM	PM:4800043764	0.00046	1.06E-06	433
1826154	1/17/24	10:07 AM	OSWEGO-IRON MOUNTAIN	105	408	42817.25	1/17/24	4:55 PM	FUSE_OH:D2103D-3057 / ABC / 100 A	0.04544	1.11E-04	408
1826201	1/17/24	10:11 AM	GARDEN HOME-MCKAY	1	1645	1645.383	1/18/24	1:36 PM	SP:7800 SW GARDEN HOME RD	0.00175	1.06E-06	1,645
1826268	1/17/24	10:16 AM	RALEIGH HILLS-DOGWOOD	1	1576	1576.333	1/18/24	12:33 PM	SP:4770 SW CHESTNUT PL	0.00167	1.06E-06	1,576
1826280	1/17/24	10:19 AM	DENNY-NORTH	2	1800	3599.633	1/18/24	4:18 PM	SP:11390 SW 13TH ST	0.00382	2.12E-06	1,800
1826312	1/17/24	10:20 AM	RALEIGH HILLS-DOGWOOD	1	399	399.0833	1/17/24	4:59 PM	XFM_UG:B 50 155034	0.00042	1.06E-06	399
1826298	1/17/24	10:20 AM	OSWEGO-IRON MOUNTAIN	1	395	394.5667	1/17/24	4:55 PM	SP:615 LAKE BAY CT	0.00042	1.06E-06	395
1826329	1/17/24	10:26 AM	RALEIGH HILLS-DOGWOOD	1	1279	1279.4	1/18/24	7:46 AM	SP:4080 SW CHARMING WAY	0.00136	1.06E-06	1,279
1826370	1/17/24	10:30 AM	WEST PORTLAND-PACIFIC	8	1315	10520.8	1/18/24	8:25 AM	XFM_UG:B 75 7175	0.01117	8.49E-06	1,315
1826404	1/17/24	10:32 AM	MULTNOMAH-MULTNOMAH 13	2	587	1174.7	1/17/24	8:19 PM	XFM_OH:B 15 12292	0.00125	2.12E-06	587
1826512	1/17/24	10:41 AM	BOONES FERRY-WEMBLEY PARK	1	625	625.2833	1/17/24	9:06 PM	SP:13640 SW JOHNSON TER	0.00066	1.06E-06	625
1826542	1/17/24	10:43 AM	SANDY-362ND	1	4229	4229.267	1/20/24	9:13 AM	XFM_OH:C 25 35619	0.00449	1.06E-06	4,229
1826555	1/17/24	10:45 AM	LELAND-BEAVERCREEK	2	451	902.2	1/17/24	6:16 PM	XFM_UG:C 25 61482	0.00096	2.12E-06	451
1826573	1/17/24	10:52 AM	MULTNOMAH-13177	1	1452	1452.333	1/18/24	11:05 AM	SP:7025 SW 28TH AVE	0.00154	1.06E-06	1,452
1826594	1/17/24	10:55 AM	HILLSBORO-DAIRY CREEK	75	488	36600	1/17/24	7:03 PM	FUSE_OH:B1325D-160 / ABC / 100 A	0.03884	7.96E-05	488
1821928	1/17/24	10:59 AM	WEST PORTLAND-NORTH	1	393	393.0167	1/17/24	5:32 PM	SP:8020 SW MAPLELEAF ST	0.00042	1.06E-06	393

**Attachment A Summary  
of Outages 5 hours and longer PGE Service Territory  
January 13-20, 2024**

Outage #	Outage Date	Outage Time	Feeder Name	Customers Affected	Duration	Customer Minutes	Return Date	Return Time	Interrupt Location	SAIDI	SAIFI	CAIDI
1826697	1/17/24	11:05 AM	MULTNOMAH-13176	1	1332	1331.617	1/18/24	9:17 AM	SP:9544 SW 51ST AVE	0.00141	1.06E-06	1,332
1826729	1/17/24	11:09 AM	TABOR-82ND	9	3053	27474.45	1/19/24	2:02 PM	XFM_OH:C 25 152706	0.02916	9.55E-06	3,053
1826751	1/17/24	11:11 AM	CANBY-ZIMMERMAN	1	632	631.6167	1/17/24	9:43 PM	SP:27011 S MERIDIAN RD	0.00067	1.06E-06	632
1879462	1/17/24	11:13 AM	TABOR-82ND	4	5837	23349.6	1/21/24	12:30 PM	SP:6448 NE Pacific St	0.02478	4.24E-06	5,837
1826793	1/17/24	11:15 AM	GARDEN HOME-METZGER	1	1696	1695.583	1/18/24	3:31 PM	SP:7119 SW TAYLORS FERRY RD	0.0018	1.06E-06	1,696
1829649	1/17/24	11:37 AM	GARDEN HOME-MCKAY	1	1272	1272.433	1/18/24	8:49 AM	SP:8130 SW 87TH AVE	0.00135	1.06E-06	1,272
1827020	1/17/24	11:41 AM	GLENDOVEER-13596	28	364	10193.87	1/17/24	5:45 PM	TRIP_SAVER:A1226B-5025 / A / 40 A	0.01082	2.97E-05	364
1827143	1/17/24	11:54 AM	LENTS-HAPPY VALLEY	1	1716	1716.433	1/18/24	4:31 PM	SP:9669 SE KING WAY	0.00182	1.06E-06	1,716
1827139	1/17/24	11:57 AM	GLENDOVEER-13596	1	349	348.7167	1/17/24	5:45 PM	SP:12318 NE SISKIYOU ST	0.00037	1.06E-06	349
1827151	1/17/24	11:57 AM	BOONES FERRY-LAKE GROVE	1	368	368.45	1/17/24	6:06 PM	SP:4070 WESTBAY RD	0.00039	1.06E-06	368
1827160	1/17/24	12:00 PM	WEST PORTLAND-NORTH	4	1090	4360.533	1/18/24	6:10 AM	SP:7431 SW GORDANA CT	0.00463	4.24E-06	1,090
1827162	1/17/24	12:02 PM	GARDEN HOME-METZGER	1	1834	1833.9	1/18/24	6:36 PM	SP:8865 SW 82ND AVE	0.00195	1.06E-06	1,834
1827194	1/17/24	12:09 PM	HOGAN SOUTH-LAWRENCE	20	368	7368	1/17/24	6:17 PM	FUSE_OH:D1316A-2886 / C / 40 A	0.00782	2.12E-05	368
1827178	1/17/24	12:09 PM	SANDY-362ND	2	399	798.4667	1/17/24	6:48 PM	XFM_OH:A 15 18876	0.00085	2.12E-06	399
1827347	1/17/24	12:15 PM	DUNNS CORNER-DUNNS CORNER 13	3	612	1835.35	1/17/24	10:27 PM	FUSE_OH:D2412A-1629 / B / 6 A	0.00195	3.18E-06	612
1827351	1/17/24	12:18 PM	MULTNOMAH-13177	1	752	752.0667	1/18/24	12:50 AM	SP:3508 SW IOWA ST	0.0008	1.06E-06	752
1827634	1/17/24	12:20 PM	WELCHES-ZIG ZAG	1	1671	1671.333	1/18/24	4:11 PM	SP:74760 E ROAD 26	0.00177	1.06E-06	1,671
1827383	1/17/24	12:20 PM	DUNNS CORNER-DUNNS CORNER 13	1	1663	1663.117	1/18/24	4:03 PM	SP:37295 SE DUNN RD	0.00176	1.06E-06	1,663
1831556	1/17/24	12:20 PM	BRIGHTWOOD-BRIGHTWOOD 13	1	1660	1659.517	1/18/24	3:59 PM	SP:54747 E HWY 26	0.00176	1.06E-06	1,660
1829288	1/17/24	12:20 PM	WELCHES-ZIG ZAG	1	1381	1381.233	1/18/24	11:21 AM	SP:RD 35A LOT 40	0.00147	1.06E-06	1,381
1827469	1/17/24	12:35 PM	CANYON-CANYON 13	2	1776	3552.767	1/18/24	6:11 PM	SP:2682 SW TALBOT RD	0.00377	2.12E-06	1,776
1827608	1/17/24	1:00 PM	SYLVAN-PATTON	1	385	385.35	1/17/24	7:25 PM	SP:6895 SW PRESLYNN DR	0.00041	1.06E-06	385
1827655	1/17/24	1:04 PM	HARBORTON-BURLINGTON	4	1383	5530.933	1/18/24	12:07 PM	FUSE_OH:B2213B-407 / AC / 25 A	0.00587	4.24E-06	1,383
1878563	1/17/24	1:08 PM	ORIENT-OXBOW	60	5735	255056	1/21/24	12:44 PM	FUSE_OH:D1402C-485 / ABC / 65 A	0.27068	6.37E-05	4,251
1878564	1/17/24	1:08 PM	ORIENT-OXBOW	81	4466	241523.1	1/20/24	3:34 PM	SC-RECL:9897	0.25631	8.60E-05	2,982
1832436	1/17/24	1:08 PM	ORIENT-OXBOW	2	1660	3320.5	1/18/24	4:49 PM	XFM_UG:C 15 37442	0.00352	2.12E-06	1,660
1828722	1/17/24	1:08 PM	ORIENT-OXBOW	86	1557	47788.63	1/18/24	3:05 PM	SC-RECL:3112_1	0.05072	9.13E-05	556
1827680	1/17/24	1:11 PM	PLEASANT VALLEY-BAXTER	1	568	568.2	1/17/24	10:39 PM	SP:12305 SE MT SCOTT BLVD	0.0006	1.06E-06	568
1875717	1/17/24	1:18 PM	GLENCULLEN-SUNSET	1	5591	5590.55	1/21/24	10:28 AM	SP:4809 SW VERMONT ST	0.00593	1.06E-06	5,591
1827719	1/17/24	1:19 PM	RUBY-JUNCTION	1	427	427.2	1/17/24	8:26 PM	XFM_UG:ABC 500 100752	0.00045	1.06E-06	427
1827811	1/17/24	1:28 PM	MAIN-RIVER	8	1225	9803.467	1/18/24	9:54 AM	XFM_UG:A 25 69688	0.0104	8.49E-06	1,225
1827833	1/17/24	1:34 PM	SANDY-362ND	1	314	314.4	1/17/24	6:48 PM	XFM_OH:A 10 21825 B 10 17361	0.00033	1.06E-06	314
1827855	1/17/24	1:38 PM	GARDEN HOME-MCKAY	1	1283	1283.05	1/18/24	11:01 AM	SP:7880 SW 82ND AVE	0.00136	1.06E-06	1,283
1827873	1/17/24	1:39 PM	TEKTRONIX-SHANNON	1	1161	1160.65	1/18/24	9:00 AM	SP:2820 SW 121ST AVE	0.00123	1.06E-06	1,161
1830676	1/17/24	1:44 PM	SANDY-362ND	2	713	1426.033	1/18/24	1:37 AM	XFM_OH:C 25 147115	0.00151	2.12E-06	713
1827800	1/17/24	1:52 PM	CEDAR HILLS-SHOPPING CENTER	3	2861	8582.45	1/19/24	1:33 PM	SP:2675 SW 106TH AVE	0.00911	3.18E-06	2,861
1828206	1/17/24	2:06 PM	ORIENT-OXBOW	7	623	4358.083	1/18/24	12:29 AM	FUSE_OH:D1518B-658 / B / 15 A	0.00462	7.43E-06	623
1828182	1/17/24	2:10 PM	BOONES FERRY-LAKE GROVE	1	405	404.75	1/17/24	8:55 PM	SP:5834 SEVILLE ST	0.00043	1.06E-06	405
1828232	1/17/24	2:21 PM	DENNY-EAST	1	1234	1234.05	1/18/24	10:55 AM	SP:8955 SW ROSEWOOD WAY	0.00131	1.06E-06	1,234
1832000	1/17/24	2:21 PM	GLENDOVEER-13598	31	1594	49408.83	1/18/24	4:55 PM	XFM_UG:A 100 123898	0.05243	3.29E-05	1,594
1828322	1/17/24	2:35 PM	GARDEN HOME-MCKAY	1	1381	1380.617	1/18/24	1:36 PM	SP:7800 SW GARDEN HOME RD	0.00147	1.06E-06	1,381
1828345	1/17/24	2:38 PM	DUNNS CORNER-DUNNS CORNER 13	2	468	936.6667	1/17/24	10:26 PM	XFM_OH:C 25 93284	0.00099	2.12E-06	468
1828356	1/17/24	2:43 PM	CEDAR HILLS-LEAHY	8	325	2602.4	1/17/24	8:08 PM	SP:355 NW 95TH AVE	0.00276	8.49E-06	325
1828435	1/17/24	2:46 PM	RUBY-CAR LINE	7	1200	8403.383	1/18/24	10:47 AM	XFM_UG:B 25 61117	0.00892	7.43E-06	1,200
1828438	1/17/24	2:46 PM	DELAWARE-DENVER	14	482	6747.067	1/17/24	10:48 PM	XFM_OH:C 50 130737	0.00716	1.49E-05	482
1832641	1/17/24	2:57 PM	CEDAR HILLS-LEAHY	2	1445	2890.9	1/18/24	3:02 PM	XFM_OH:A 10 9703	0.00307	2.12E-06	1,445

**Attachment A Summary  
of Outages 5 hours and longer PGE Service Territory  
January 13-20, 2024**

Outage #	Outage Date	Outage Time	Feeder Name	Customers Affected	Duration	Customer Minutes	Return Date	Return Time	Interrupt Location	SAIDI	SAIFI	CAIDI
1832588	1/17/24	2:57 PM	GLENDOVEER-13599	2	1392	2783.5	1/18/24	2:08 PM	XFM_OH:A 75 132956	0.00295	2.12E-06	1,392
1828493	1/17/24	2:57 PM	CEDAR HILLS-LEAHY	2	1338	2676.667	1/18/24	1:15 PM	XFM_OH:A 25 14005	0.00284	2.12E-06	1,338
1828670	1/17/24	3:25 PM	SANDY-SANDY 13	4	1711	6843.933	1/18/24	7:56 PM	SP:48770 SE MARMOT RD	0.00726	4.24E-06	1,711
1828728	1/17/24	3:30 PM	RAMAPO-RAMAPO 13	3	1410	4228.5	1/18/24	3:00 PM	SP:7210 SE 118TH DR	0.00449	3.18E-06	1,410
1828750	1/17/24	3:35 PM	ESTACADA-FARADAY	1	1118	1118.05	1/18/24	10:13 AM	XFM_UG:C 25 81849	0.00119	1.06E-06	1,118
1828848	1/17/24	3:51 PM	SYLVAN-PATTON	1	1152	1152.217	1/18/24	11:03 AM	SP:2600 SW CRESTDALE DR	0.00122	1.06E-06	1,152
1828984	1/17/24	4:21 PM	HUBER-MARYVILLE	1	934	934.3833	1/18/24	7:55 AM	SP:15645 SW SEXTON MOUNTAIN DR	0.00099	1.06E-06	934
1832950	1/17/24	4:23 PM	WEST UNION-WEST UNION 13	3	1432	4295.2	1/18/24	4:15 PM	XFM_UG:ABC 150 1634	0.00456	3.18E-06	1,432
1829599	1/17/24	4:32 PM	HOGAN NORTH-LINKS	2	1203	2406.567	1/18/24	12:35 PM	XFM_UG:C 25 49527	0.00255	2.12E-06	1,203
1829106	1/17/24	4:49 PM	BEAVERTON-WEST SLOPE	38	1070	40654.3	1/18/24	10:39 AM	XFM_UG:B 75 100842	0.04314	4.03E-05	1,070
1829174	1/17/24	5:05 PM	ROSEMONT-MOSSY BRAE	1	450	450.1667	1/18/24	12:35 AM	XFM_UG:B 15 36580	0.00048	1.06E-06	450
1829187	1/17/24	5:08 PM	GLENCULLEN-BRIDLEMILE	1	4293	4292.75	1/20/24	4:40 PM	SP:4918 SW 37TH AVE	0.00456	1.06E-06	4,293
1829131	1/17/24	5:09 PM	BOONES FERRY-WEMBLEY PARK	1	949	948.7833	1/18/24	8:58 AM	SP:14540 UPLANDS DR	0.00101	1.06E-06	949
1829245	1/17/24	5:16 PM	CANYON-23RD	1	866	865.85	1/18/24	7:42 AM	XFM_UG:B 100 116415 C 100 116506 A 100 116417	0.00092	1.06E-06	866
1817988	1/17/24	5:18 PM	WEST PORTLAND-NORTH	3	395	1186.45	1/17/24	11:53 PM	SP:10530 SW 71ST AVE	0.00126	3.18E-06	395
1829286	1/17/24	5:21 PM	WELCHES-ZIG ZAG	3	1080	3239.3	1/18/24	11:21 AM	XFM_OH:A 10 21126	0.00344	3.18E-06	1,080
1829468	1/17/24	6:08 PM	TEKTRONIX-MEADOW	1	2306	2305.917	1/19/24	8:34 AM	SP:13025 SW BRIGHTWOOD ST	0.00245	1.06E-06	2,306
1830752	1/17/24	6:12 PM	HARBORTON-BURLINGTON	148	1022	151256	1/18/24	11:14 AM	RECL:1255	0.16052	1.57E-04	1,022
1877404	1/17/24	6:19 PM	CENTENNIAL-CENTENNIAL 13	1	5580	5579.933	1/21/24	3:19 PM	SP:2821 SE 175TH PL	0.00592	1.06E-06	5,580
1828895	1/17/24	6:24 PM	TABOR-82ND	2	893	1786.033	1/18/24	9:17 AM	SP:11 NE 66TH AVE	0.0019	2.12E-06	893
1829682	1/17/24	6:38 PM	KELLY BUTTE-MCGREW	1	806	806.2333	1/18/24	8:04 AM	SP:2902 SE 101ST AVE	0.00086	1.06E-06	806
1829710	1/17/24	6:46 PM	BETHANY-BURTON	1	1052	1052.083	1/18/24	12:18 PM	SP:13745 NW EVERGREEN ST	0.00112	1.06E-06	1,052
1830180	1/17/24	6:59 PM	SANDY-362ND	3	834	2502	1/18/24	8:53 AM	XFM_UG:A 25 83119	0.00266	3.18E-06	834
1829935	1/17/24	7:40 PM	GLENCOE-SUNNYSIDE	1	1269	1269.117	1/18/24	4:49 PM	SP:3269 NE DAVIS ST	0.00135	1.06E-06	1,269
1830127	1/17/24	8:15 PM	SANDY-362ND	1	1276	1276.283	1/18/24	5:32 PM	SP:32700 SE Leewood Ln Unit 44	0.00135	1.06E-06	1,276
1830137	1/17/24	8:21 PM	VEST PORTLAND-WEST PORTLAND 1	1	5244	5243.883	1/21/24	11:45 AM	SP:13630 SW 63RD AVE	0.00557	1.06E-06	5,244
1830238	1/17/24	9:03 PM	TEKTRONIX-SHANNON	59	818	48261.02	1/18/24	10:41 AM	FUSE_OH:C1110B-4825 / AB / 65 A	0.05122	6.26E-05	818
1830245	1/17/24	9:05 PM	RIVERVIEW-TERWILLIGER	1	792	792.0833	1/18/24	10:17 AM	SP:01551 SW MILITARY RD	0.00084	1.06E-06	792
1830262	1/17/24	9:07 PM	PLEASANT VALLEY-SUN	2	1067	2133.4	1/18/24	2:54 PM	XFM_OH:B 10 123192	0.00226	2.12E-06	1,067
1830377	1/17/24	9:54 PM	ESTACADA-FARADAY	3	821	2462.55	1/18/24	11:35 AM	FUSE_OH:D3410C-706 / AC / 15 A	0.00261	3.18E-06	821
1831915	1/17/24	9:57 PM	CEDAR HILLS-SHOPPING CENTER	1	2593	2593.067	1/19/24	5:10 PM	SP:11985 SW FOOTHILL DR	0.00275	1.06E-06	2,593
1830408	1/17/24	10:11 PM	WEST PORTLAND-PACIFIC	7	972	6804.117	1/18/24	2:23 PM	XFM_OH:C 50 23998	0.00722	7.43E-06	972
1830444	1/17/24	10:32 PM	CEDAR HILLS-SHOPPING CENTER	57	722	41138.8	1/18/24	10:33 AM	FUSE_OH:C1103C-6510 / B / 65 A	0.04366	6.05E-05	722
1830590	1/17/24	11:49 PM	HOGAN NORTH-LINKS	40	916	36620	1/18/24	3:05 PM	FUSE_OH:D1302C-2739 / B / 100 A	0.03886	4.24E-05	916
1830683	1/18/24	1:52 AM	ORIENT-OXBOW	109	573	62457	1/18/24	11:25 AM	SC-RECL:6466	0.06628	1.16E-04	573
1830809	1/18/24	3:20 AM	HOGAN SOUTH-CLEVELAND	7	374	2617.767	1/18/24	9:34 AM	XFM_UG:ABC 75 34419	0.00278	7.43E-06	374
1830531	1/18/24	3:30 AM	SCHOLLS FERRY-RAINBOW	1	393	393.0167	1/18/24	10:03 AM	SP:28095 SW STRAWBERRY HILL DR	0.00042	1.06E-06	393
1830847	1/18/24	4:10 AM	BETHANY-LAIDLAW	1	502	501.9667	1/18/24	12:32 PM	SP:11536 NW Laidlaw Rd	0.00053	1.06E-06	502
1830969	1/18/24	6:38 AM	GLENCOE-SUNNYSIDE	91	329	29937.48	1/18/24	12:07 PM	TRIP_SAVER:A1136D-419 / A / 65 A	0.03177	9.66E-05	329
1831255	1/18/24	6:47 AM	BETHANY-LAIDLAW	7	499	3490.433	1/18/24	3:05 PM	XFM_UG:B 25 45305	0.0037	7.43E-06	499
1876484	1/18/24	6:57 AM	GARDEN HOME-METZGER	1	3275	3274.85	1/20/24	1:32 PM	SP:5525 SW IDAHO ST	0.00348	1.06E-06	3,275
1831053	1/18/24	7:04 AM	RALEIGH HILLS-DOGWOOD	2	355	710.5667	1/18/24	1:00 PM	XFM_OH:B 15 55968	0.00075	2.12E-06	355
1831161	1/18/24	7:48 AM	RALEIGH HILLS-OLESON	1	342	341.7667	1/18/24	1:30 PM	SP:5433 SW DOVER CT	0.00036	1.06E-06	342
1834700	1/18/24	7:51 AM	SYLVAN-BARNES	2	2173	4345.533	1/19/24	8:03 PM	SP:695 SW VIEWMONT DR	0.00461	2.12E-06	2,173
1831212	1/18/24	8:14 AM	RALEIGH HILLS-DOGWOOD	1	330	330.1833	1/18/24	1:44 PM	SP:4220 SW 75TH AVE	0.00035	1.06E-06	330
1831272	1/18/24	8:33 AM	BETHANY-LAIDLAW	1	392	392.2833	1/18/24	3:05 PM	SP:11432 NW EAST RD	0.00042	1.06E-06	392

**Attachment A Summary  
of Outages 5 hours and longer PGE Service Territory  
January 13-20, 2024**

Outage #	Outage Date	Outage Time	Feeder Name	Customers Affected	Duration	Customer Minutes	Return Date	Return Time	Interrupt Location	SAIDI	SAIFI	CAIDI
1831308	1/18/24	8:43 AM	CEDAR HILLS-SHOPPING CENTER	1	1731	1730.533	1/19/24	1:33 PM	SP:2635 SW 106TH AVE	0.00184	1.06E-06	1,731
1831346	1/18/24	8:51 AM	WILLAMINA-BUELL	1	708	707.5333	1/18/24	8:38 PM	SP:20630 GOOSENECK RD	0.00075	1.06E-06	708
1831440	1/18/24	9:06 AM	SYLVAN-BARNES	26	2097	54525.47	1/19/24	8:03 PM	FUSE_OH:D1106C-648 / ABC / 100 A	0.05786	2.76E-05	2,097
1831461	1/18/24	9:10 AM	RAMAPO-GILBERT	19	442	8398.633	1/18/24	4:32 PM	FUSE_OH:D1214D-3843 / B / 40 A	0.00891	2.02E-05	442
1831462	1/18/24	9:10 AM	CEDAR HILLS-SHOPPING CENTER	1	1982	1981.567	1/19/24	6:12 PM	SP:11875 SW LYNNRIDGE AVE	0.0021	1.06E-06	1,982
1831524	1/18/24	9:16 AM	BELL-KING	1	320	320.2167	1/18/24	2:37 PM	SP:9731 SE LINWOOD AVE	0.00034	1.06E-06	320
1802647	1/18/24	9:19 AM	BRIGHTWOOD-BRIGHTWOOD 13	1	388	388.3667	1/18/24	3:47 PM	XFM_OH:A 15 39911	0.00041	1.06E-06	388
1831547	1/18/24	9:23 AM	SYLVAN-BARNES	1	2080	2080.217	1/19/24	8:03 PM	SP:6151 SW MILL ST	0.00221	1.06E-06	2,080
1831563	1/18/24	9:26 AM	CEDAR HILLS-SHOPPING CENTER	1	1687	1687.483	1/19/24	1:33 PM	SP:2555 SW 106TH AVE	0.00179	1.06E-06	1,687
1831571	1/18/24	9:30 AM	RIVERVIEW-FULTON	1	4499	4499.25	1/21/24	12:29 PM	SP:6833 SW CORBETT AVE	0.00477	1.06E-06	4,499
1831631	1/18/24	9:46 AM	TIGARD-13361	1	921	921	1/19/24	1:07 AM	SP:10895 SW TIGARD ST	0.00098	1.06E-06	921
1831664	1/18/24	9:54 AM	BETHANY-LAIDLAW	1	2230	2230	1/19/24	11:04 PM	XFM_OH:B 25 71639	0.00237	1.06E-06	2,230
1862424	1/18/24	10:25 AM	SYLVAN-BARNES	1	2018	2018.433	1/19/24	8:03 PM	SP:1651 SW 61ST DR	0.00214	1.06E-06	2,018
1831845	1/18/24	10:30 AM	SCOGGINS-CHERRY GROVE	1	1835	1835.167	1/19/24	5:05 PM	SP:9750 SW SUMMIT AVE	0.00195	1.06E-06	1,835
1831897	1/18/24	10:41 AM	LIBERTY-ROSEDALE	1	319	319.3667	1/18/24	4:00 PM	SP:7490 BATES RD S	0.00034	1.06E-06	319
1831956	1/18/24	10:51 AM	GALES CREEK-GALES CREEK 13	5	381	1906.25	1/18/24	5:12 PM	FUSE_OH:B1418C-89 / C / 10 A	0.00202	5.31E-06	381
1831951	1/18/24	10:52 AM	BETHANY-LAIDLAW	1	1855	1855.167	1/19/24	5:48 PM	XFM_OH:B 10 22909	0.00197	1.06E-06	1,855
1831971	1/18/24	10:58 AM	RUBY-JUNCTION	1	324	323.75	1/18/24	4:22 PM	SP:2185 NW 6TH PL	0.00034	1.06E-06	324
1832093	1/18/24	11:32 AM	RAMAPO-RAMAPO 13	35	399	13970.25	1/18/24	6:11 PM	FUSE_OH:D1223A-12805 / B / 15 A	0.01483	3.71E-05	399
1832092	1/18/24	11:32 AM	RAMAPO-RAMAPO 13	2	399	797.7667	1/18/24	6:11 PM	XFM_UG:B 15 44931	0.00085	2.12E-06	399
1862777	1/18/24	11:32 AM	RAMAPO-RAMAPO 13	5	3211	16057.08	1/20/24	5:03 PM	XFM_OH:B 15 7677	0.01704	5.31E-06	3,211
1832153	1/18/24	11:41 AM	GLENDOVEER-CLIFFGATE	1	2062	2061.55	1/19/24	10:02 PM	SP:13029 NE BROADWAY	0.00219	1.06E-06	2,062
1832236	1/18/24	11:58 AM	RIVERVIEW-TERWILLIGER	1	1578	1577.567	1/19/24	2:16 PM	SP:11127 SW ESQUILINE CIRCUS	0.00167	1.06E-06	1,578
1833701	1/18/24	12:03 PM	MULTNOMAH-13177	190	1785	339150	1/19/24	5:48 PM	FUSE_OH:D1120A-1773 / ABC / 100 A	0.35992	2.02E-04	1,785
1832473	1/18/24	12:24 PM	SANDY-BLUFF	2	1799	3597.733	1/19/24	6:23 PM	XFM_OH:B 15 40302 C 15 32419	0.00382	2.12E-06	1,799
1878711	1/18/24	12:25 PM	GLENCULLEN-SUNSET	9	3197	28776.75	1/20/24	5:42 PM	XFM_OH:C 25 19229	0.03054	9.55E-06	3,197
1832485	1/18/24	12:27 PM	RALEIGH HILLS-OLESON	1	3122	3122.183	1/20/24	4:29 PM	SP:4447 SW 63RD AVE	0.00331	1.06E-06	3,122
1832510	1/18/24	12:28 PM	RIVERVIEW-TERWILLIGER	58	431	24986.4	1/18/24	7:39 PM	FUSE_OH:D1134B-3317 / ABC / 100 A	0.02652	6.16E-05	431
1832551	1/18/24	12:32 PM	BETHANY-SPRINGVILLE	2	1877	3753.567	1/19/24	7:49 PM	XFM_UG:C 15 45661 A 15 45669	0.00398	2.12E-06	1,877
1832546	1/18/24	12:32 PM	RIVERVIEW-TERWILLIGER	2	426	852.7	1/18/24	7:39 PM	SP:11619 SW MILITARY RD	0.0009	2.12E-06	426
1832565	1/18/24	12:38 PM	BOONES FERRY-WEMBLEY PARK	1	1208	1208.367	1/19/24	8:46 AM	SP:14540 UPLANDS DR	0.00128	1.06E-06	1,208
1875073	1/18/24	12:41 PM	KELLY BUTTE-MCGREW	1	4124	4123.683	1/21/24	9:24 AM	SP:3225 SE 110TH AVE	0.00438	1.06E-06	4,124
1832611	1/18/24	12:42 PM	MULTNOMAH-13177	1	4434	4433.733	1/21/24	2:36 PM	XFM_OH:C 25 122742 B 25 122741 A 25 122745	0.00471	1.06E-06	4,434
1832854	1/18/24	12:48 PM	RIVERVIEW-FULTON	60	4237	254220	1/21/24	11:25 AM	FUSE_OH:D1121A-142 / ABC / 100 A	0.26979	6.37E-05	4,237
1832799	1/18/24	12:51 PM	CEDAR HILLS-SHOPPING CENTER	1	1303	1302.95	1/19/24	10:34 AM	SP:9960 SW MELNORE ST	0.00138	1.06E-06	1,303
1832601	1/18/24	12:55 PM	KELLY BUTTE-MCGREW	2	2463	4925.4	1/20/24	5:58 AM	SP:3225 SE 110TH AVE	0.00523	2.12E-06	2,463
1832906	1/18/24	1:09 PM	KELLY BUTTE-FAIRLAWN	1	2152	2151.733	1/20/24	1:01 AM	SP:9134 SE ALDER ST	0.00228	1.06E-06	2,152
1879820	1/18/24	1:13 PM	RALEIGH HILLS-OLESON	1	4560	4559.6	1/21/24	5:12 PM	SP:5244 SW THOMAS ST	0.00484	1.06E-06	4,560
1832918	1/18/24	1:15 PM	CEDAR HILLS-SHOPPING CENTER	1	1606	1605.983	1/19/24	4:01 PM	SP:1620 SW WELLINGTON AVE	0.0017	1.06E-06	1,606
1832970	1/18/24	1:15 PM	GLENCULLEN-BRIDLEMILE	1	2980	2980.017	1/20/24	2:55 PM	SP:4449 SW TWOMBLY AVE	0.00316	1.06E-06	2,980
1840997	1/18/24	1:17 PM	VEST PORTLAND-WEST PORTLAND 1	12	1435	17223.2	1/19/24	1:12 PM	XFM_UG:ABC 225 386	0.01828	1.27E-05	1,435
1850077	1/18/24	1:18 PM	ARLETA-HAROLD	290	1570	455300	1/19/24	3:28 PM	FUSE_OH:D1218A-16 / ABC / 65 A	0.48318	3.08E-04	1,570
1833052	1/18/24	1:23 PM	GLENDOVEER-CLIFFGATE	1	1595	1594.517	1/19/24	3:57 PM	SP:14545 NE KNOTT CT	0.00169	1.06E-06	1,595
1872396	1/18/24	1:24 PM	MCGILL-HORSETAIL	62	3033	188030.5	1/20/24	3:57 PM	FUSE_OH:A1431C-1352 / AB / 65 A	0.19955	6.58E-05	3,033
1833107	1/18/24	1:24 PM	PLEASANT VALLEY-MOON	1	2834	2833.667	1/20/24	12:38 PM	SP:19609 SE WOODED HILLS DR	0.00301	1.06E-06	2,834
1833121	1/18/24	1:25 PM	RIVERVIEW-FULTON	6	4208	25247.5	1/21/24	11:33 AM	XFM_OH:B 25 113138	0.02679	6.37E-06	4,208

**Attachment A Summary  
of Outages 5 hours and longer PGE Service Territory  
January 13-20, 2024**

Outage #	Outage Date	Outage Time	Feeder Name	Customers Affected	Duration	Customer Minutes	Return Date	Return Time	Interrupt Location	SAIDI	SAIFI	CAIDI
1833099	1/18/24	1:27 PM	PROGRESS-SAWYER	1	1236	1235.9	1/19/24	10:02 AM	SP:8305 SW OLESON RD	0.00131	1.06E-06	1,236
1833125	1/18/24	1:28 PM	CORNELL-WESTLAWN	1	1408	1408.067	1/19/24	12:57 PM	SP:1360 NW 133RD AVE	0.00149	1.06E-06	1,408
1833153	1/18/24	1:30 PM	VEST PORTLAND-WEST PORTLAND 1	8	3072	24576.13	1/20/24	4:42 PM	XFM_OH:C 25 34897	0.02608	8.49E-06	3,072
1836553	1/18/24	1:31 PM	LENTS-NORTH	1	2738	2738.033	1/20/24	11:09 AM	SP:5328 SE 109TH AVE	0.00291	1.06E-06	2,738
1836892	1/18/24	1:34 PM	GLENCULLEN-BRIDLEMILE	26	2673	66746	1/20/24	10:07 AM	XFM_OH:A 25 52325	0.07083	2.76E-05	2,567
1833230	1/18/24	1:36 PM	PLEASANT VALLEY-PLEASANT 13	80	1806	144449.3	1/19/24	7:42 PM	FUSE_OH:D1329C-2342 / BC / 100 A	0.1533	8.49E-05	1,806
1833243	1/18/24	1:36 PM	HOGAN NORTH-SALQUIST	3	3022	9066.65	1/20/24	3:58 PM	XFM_UG:A 50 143513	0.00962	3.18E-06	3,022
1833278	1/18/24	1:36 PM	PLEASANT VALLEY-PLEASANT 13	2	1806	3611.1	1/19/24	7:42 PM	XFM_UG:A 15 40527	0.00383	2.12E-06	1,806
1833296	1/18/24	1:39 PM	MULTNOMAH-13177	50	1732	86596.67	1/19/24	6:31 PM	FUSE_OH:D1120A-1954 / ABC / 100 A	0.0919	5.31E-05	1,732
1833362	1/18/24	1:42 PM	URBAN-CORBETT	35	1704	59639.42	1/19/24	6:06 PM	TRIP_SAVER:D1116A-79 / B / 65 A	0.06329	3.71E-05	1,704
1866287	1/18/24	1:44 PM	CEDAR HILLS-SYLVAN	1	1442	1441.967	1/19/24	1:46 PM	SP:2005 SW 75TH AVE	0.00153	1.06E-06	1,442
1833556	1/18/24	1:45 PM	MULTNOMAH-13177	1	3163	3162.667	1/20/24	6:28 PM	SP:3025 SW NEBRASKA ST	0.00336	1.06E-06	3,163
1836572	1/18/24	1:46 PM	ESTACADA-NORTH FORK	1	1812	1812.367	1/19/24	7:58 PM	XFM_UG:A 15 33979	0.00192	1.06E-06	1,812
1881240	1/18/24	1:46 PM	HOGAN SOUTH-WALLULA	273	4438	1211606	1/21/24	3:44 PM	FUSE_OH:D1308D-100 / ABC / 100 A	1.2858	2.90E-04	4,438
1877553	1/18/24	1:46 PM	HOGAN SOUTH-WALLULA	40	4196	167841.3	1/21/24	11:42 AM	XFM_UG:ABC 500 32544	0.17812	4.24E-05	4,196
1875506	1/18/24	1:46 PM	HOGAN SOUTH-WALLULA	273	4008	1094170	1/21/24	8:34 AM	FUSE_OH:D1308D-100 / ABC / 100 A	1.16117	2.90E-04	4,008
1875543	1/18/24	1:46 PM	HOGAN SOUTH-WALLULA	40	2845	113812.7	1/20/24	1:12 PM	XFM_UG:ABC 500 32544	0.12078	4.24E-05	2,845
1861145	1/18/24	1:46 PM	HOGAN SOUTH-WALLULA	1724	1987	3425617	1/19/24	10:53 PM	SC-BKR:HOGAN SOUTH R380	3.63539	1.83E-03	1,987
1834678	1/18/24	1:52 PM	ORIENT-OXBOW	234	2978	696686.3	1/20/24	3:30 PM	SW_OHLB:6363	0.73935	2.48E-04	2,977
1833611	1/18/24	1:55 PM	PLEASANT VALLEY-SUN	78	323	25194	1/18/24	7:18 PM	FUSE_OH:D2306A-15 / AB / 100 A	0.02674	8.28E-05	323
1833668	1/18/24	1:55 PM	PLEASANT VALLEY-SUN	203	316	64175.07	1/18/24	7:11 PM	XFM_UG:ABC 300 106661	0.0681	2.15E-04	316
1833647	1/18/24	1:55 PM	PLEASANT VALLEY-SUN	13	316	4109.517	1/18/24	7:12 PM	XFM_UG:B 50 57598	0.00436	1.38E-05	316
1833644	1/18/24	1:55 PM	PLEASANT VALLEY-SUN	11	316	3476.917	1/18/24	7:12 PM	XFM_UG:B 50 57547	0.00369	1.17E-05	316
1833681	1/18/24	1:59 PM	MULTNOMAH-13176	1	520	520.2167	1/18/24	10:39 PM	SP:10809 SW 55TH AVE	0.00055	1.06E-06	520
1833709	1/18/24	2:01 PM	ROCK CREEK-NEWBERRY	3	4103	12309.9	1/21/24	10:24 AM	XFM_OH:C 25 33794	0.01306	3.18E-06	4,103
1833692	1/18/24	2:02 PM	MULTNOMAH-13177	4	3147	12586.47	1/20/24	6:28 PM	SP:3025 SW NEBRASKA ST	0.01336	4.24E-06	3,147
1833695	1/18/24	2:02 PM	PLEASANT VALLEY-SUN	1	328	328.3833	1/18/24	7:30 PM	SP:17792 SE COTTINGHAM ST	0.00035	1.06E-06	328
1833775	1/18/24	2:05 PM	CENTENNIAL-BARKER	56	2846	157774.2	1/20/24	1:31 PM	FUSE_OH:D1307B-5502 / C / 100 A	0.16744	5.94E-05	2,817
1833774	1/18/24	2:06 PM	MULTNOMAH-13181	7	4653	32571	1/21/24	7:39 PM	XFM_OH:A 25 22276	0.03457	7.43E-06	4,653
1833810	1/18/24	2:08 PM	ROCK CREEK-FOREST PARK	31	1592	49364.92	1/19/24	4:40 PM	FUSE_OH:B1108C-27 / B / 65 A	0.05239	3.29E-05	1,592
1833811	1/18/24	2:09 PM	PLEASANT VALLEY-PLEASANT 13	7	1551	10859.1	1/19/24	4:00 PM	OH3P_ABC_336 KCM_ACSR 245911.1348178	0.01152	7.43E-06	1,551
1833798	1/18/24	2:09 PM	MULTNOMAH-13177	1	1698	1698.35	1/19/24	6:28 PM	SP:7136 SW 29TH AVE	0.0018	1.06E-06	1,698
1833800	1/18/24	2:10 PM	PLEASANT VALLEY-SUN	1	316	315.55	1/18/24	7:25 PM	SP:13553 SE 180TH AVE	0.00033	1.06E-06	316
1833801	1/18/24	2:10 PM	GLENCULLEN-BRIDLEMILE	1	3200	3200.05	1/20/24	7:30 PM	SP:4222 SW GREENHILLS WAY	0.0034	1.06E-06	3,200
1833852	1/18/24	2:11 PM	MULTNOMAH-13181	6	3247	19482.9	1/20/24	8:19 PM	XFM_OH:C 15 37800	0.02068	6.37E-06	3,247
1833824	1/18/24	2:12 PM	ARLETA-HAROLD	1	1462	1462.15	1/19/24	2:34 PM	SP:5609 SE INSLEY ST	0.00155	1.06E-06	1,462
1879202	1/18/24	2:19 PM	HOGAN NORTH-LINKS	2	4360	8720.9	1/21/24	3:00 PM	XFM_OH:A 25 157663	0.00925	2.12E-06	4,360
1877654	1/18/24	2:19 PM	HOGAN NORTH-LINKS	183	3134	503335.5	1/20/24	6:34 PM	RECL:4309	0.53416	1.94E-04	2,750
1846350	1/18/24	2:19 PM	HOGAN NORTH-LINKS	543	2836	1338955	1/20/24	1:35 PM	SC-RECL:7348	1.42095	5.76E-04	2,466
1872870	1/18/24	2:23 PM	SYLVAN-BARNES	163	2850	463899.4	1/20/24	1:52 PM	SC-RECL:9881	0.49231	1.73E-04	2,846
1834028	1/18/24	2:25 PM	PLEASANT VALLEY-PLEASANT 13	1	1535	1534.883	1/19/24	4:00 PM	SP:14845 SE FOSTER RD	0.00163	1.06E-06	1,535
1836574	1/18/24	2:27 PM	HOGAN NORTH-LINKS	1	4176	4176.483	1/21/24	12:04 PM	SP:135 NE LUCAS RD	0.00443	1.06E-06	4,176
1834025	1/18/24	2:27 PM	SYLVAN-BARNES	31	1779	55154.17	1/19/24	8:06 PM	BKR:SYLVAN R116	0.05853	3.29E-05	1,779
1834013	1/18/24	2:27 PM	PLEASANT VALLEY-PLEASANT 13	1	1754	1754.35	1/19/24	7:42 PM	SP:9985 SE SCHACHT RD	0.00186	1.06E-06	1,754
1834114	1/18/24	2:27 PM	WEST PORTLAND-PACIFIC	211	4141	873765.1	1/21/24	11:29 AM	FUSE_OH:D1131B-6125 / ABC / 100 A	0.92727	2.24E-04	4,141
1834018	1/18/24	2:28 PM	PLEASANT VALLEY-PLEASANT 13	1	1754	1753.7	1/19/24	7:42 PM	SP:20240 SE ACHILLES LN	0.00186	1.06E-06	1,754

**Attachment A Summary  
of Outages 5 hours and longer PGE Service Territory  
January 13-20, 2024**

Outage #	Outage Date	Outage Time	Feeder Name	Customers Affected	Duration	Customer Minutes	Return Date	Return Time	Interrupt Location	SAIDI	SAIFI	CAIDI
1834041	1/18/24	2:29 PM	BETHANY-SPRINGVILLE	53	1210	64146.78	1/19/24	10:39 AM	FUSE_OH:B1116C-38 / ABC / 65 A	0.06807	5.62E-05	1,210
1834092	1/18/24	2:29 PM	BETHANY-SPRINGVILLE	1	1210	1210.183	1/19/24	10:39 AM	XFM_OH:A 15 32319	0.00128	1.06E-06	1,210
1834039	1/18/24	2:30 PM	ALDER-IRVING	1	2747	2747.133	1/20/24	12:17 PM	SP:2249 NE EVERETT ST	0.00292	1.06E-06	2,747
1834056	1/18/24	2:31 PM	ARLETA-FOSTER	1	1322	1321.833	1/19/24	12:33 PM	SP:4229 SE 64TH AVE	0.0014	1.06E-06	1,322
1834124	1/18/24	2:35 PM	KELLY BUTTE-MALL 205	1	454	453.8333	1/18/24	10:09 PM	SP:2361 SE 115TH AVE	0.00048	1.06E-06	454
1834233	1/18/24	2:38 PM	BETHANY-SPRINGVILLE	1	1201	1200.833	1/19/24	10:39 AM	SP:12931 NW SPRINGVILLE RD_1	0.00127	1.06E-06	1,201
1834238	1/18/24	2:39 PM	BOONES FERRY-LAKE GROVE	1	1253	1252.6	1/19/24	11:31 AM	SP:16538 SW CARNEGIE AVE	0.00133	1.06E-06	1,253
1834339	1/18/24	2:46 PM	VEST PORTLAND-WEST PORTLAND 1	2	1644	3288.033	1/19/24	6:10 PM	SP:13616 SW 61ST AVE	0.00349	2.12E-06	1,644
1877403	1/18/24	2:47 PM	CENTENNIAL-CENTENNIAL 13	1	5650	5650.2	1/22/24	12:57 PM	SP:2045 SE 186TH AVE	0.006	1.06E-06	5,650
1834494	1/18/24	2:53 PM	ROCK CREEK-NEWBERRY	2	1227	2453.633	1/19/24	11:20 AM	XFM_OH:B 15 55187	0.0026	2.12E-06	1,227
1834522	1/18/24	2:56 PM	PLEASANT VALLEY-BAXTER	24	2660	63832.4	1/20/24	11:15 AM	FUSE_OH:D1226A-6819 / AC / 65 A	0.06774	2.55E-05	2,660
1834019	1/18/24	2:57 PM	WEST PORTLAND-PACIFIC	7	2757	19295.85	1/20/24	12:54 PM	SP:5032 SW DICKINSON ST	0.02048	7.43E-06	2,757
1834507	1/18/24	2:57 PM	BOONES FERRY-LAKE GROVE	1	366	365.7667	1/18/24	9:03 PM	SP:5095 SW OAKRIDGE RD	0.00039	1.06E-06	366
1834593	1/18/24	2:59 PM	PLEASANT VALLEY-PLEASANT 13	1	1725	1724.733	1/19/24	7:44 PM	SP:19260 SE BORGES RD	0.00183	1.06E-06	1,725
1834640	1/18/24	3:03 PM	URBAN-CORBETT	55	1582	87020.08	1/19/24	5:25 PM	FUSE_OH:D1116D-118 / C / 65 A	0.09235	5.84E-05	1,582
1836879	1/18/24	3:05 PM	BRIGHTWOOD-BRIGHTWOOD 13	16	3043	48689.07	1/20/24	5:48 PM	XFM_OH:B 25 25165	0.05167	1.70E-05	3,043
1836907	1/18/24	3:05 PM	BRIGHTWOOD-BRIGHTWOOD 13	1	3043	3043.067	1/20/24	5:48 PM	SP:59540 E SLEEPY HOLLOW DR	0.00323	1.06E-06	3,043
1865927	1/18/24	3:05 PM	BRIGHTWOOD-BRIGHTWOOD 13	3	3043	9129.1	1/20/24	5:48 PM	XFM_UG:B 25 141656	0.00969	3.18E-06	3,043
1836932	1/18/24	3:05 PM	BRIGHTWOOD-BRIGHTWOOD 13	4	3043	12172	1/20/24	5:48 PM	XFM_OH:B 15 55774	0.01292	4.24E-06	3,043
1834698	1/18/24	3:07 PM	WEST PORTLAND-PACIFIC	33	1680	55424.05	1/19/24	7:06 PM	FUSE_OH:D1131B-850 / C / 100 A	0.05882	3.50E-05	1,680
1834714	1/18/24	3:07 PM	WEST PORTLAND-PACIFIC	1	1679	1679.433	1/19/24	7:06 PM	SP:11855 SW LESSER RD	0.00178	1.06E-06	1,679
1834736	1/18/24	3:12 PM	PLEASANT VALLEY-PLEASANT 13	1	1489	1489.25	1/19/24	4:02 PM	SP:14741 SE FOSTER RD	0.00158	1.06E-06	1,489
1878830	1/18/24	3:14 PM	GLENCULLEN-SUNSET	10	4612	46120.33	1/21/24	8:06 PM	SP:6108 SW 18TH DR	0.04894	1.06E-05	4,612
1881620	1/18/24	3:14 PM	GLENCULLEN-SUNSET	22	4612	101459.6	1/21/24	8:06 PM	XFM_UG:A 167 142191	0.10767	2.33E-05	4,612
1875126	1/18/24	3:14 PM	WEST PORTLAND-PACIFIC	1	2531	2530.617	1/20/24	9:25 AM	SP:5412 SW ARNOLD ST	0.00269	1.06E-06	2,531
1834786	1/18/24	3:15 PM	ARLETA-STEELE	19	1540	29253.35	1/19/24	4:54 PM	XFM_OH:B 50 14076	0.03104	2.02E-05	1,540
1834793	1/18/24	3:16 PM	MULTNOMAH-13181	145	3078	446372.8	1/20/24	6:35 PM	FUSE_OH:D1119A-483 / ABC / 25 A	0.47371	1.54E-04	3,078
1834846	1/18/24	3:17 PM	GARDEN HOME-METZGER	10	1492	14924.33	1/19/24	4:10 PM	XFM_OH:A 37.5 4238	0.01584	1.06E-05	1,492
1834905	1/18/24	3:20 PM	MULTNOMAH-13181	75	3066	229970	1/20/24	6:27 PM	FUSE_OH:D1129B-1948 / C / 100 A	0.24405	7.96E-05	3,066
1834901	1/18/24	3:21 PM	MULTNOMAH-13176	1	1735	1735.3	1/19/24	8:17 PM	XFM_UG:B 25 12472 A 25 12471 C 25 12473	0.00184	1.06E-06	1,735
1834907	1/18/24	3:22 PM	URBAN-CORBETT	5	1563	7812.583	1/19/24	5:25 PM	SP:759 SW WESTWOOD DR	0.00829	5.31E-06	1,563
1872867	1/18/24	3:26 PM	SYLVAN-BARNES	1665	1718	2917482	1/19/24	8:03 PM	SW_OHLB:7930	3.09614	1.77E-03	1,752
1834948	1/18/24	3:27 PM	PLEASANT VALLEY-PLEASANT 13	830	1473	1222839	1/19/24	4:00 PM	SW_OHLB:4671	1.29772	8.81E-04	1,473
1869068	1/18/24	3:27 PM	CANYON-23RD	85	1394	118480.1	1/19/24	2:41 PM	RECL:1794	0.12574	9.02E-05	1,394
1866835	1/18/24	3:27 PM	CANYON-23RD	118	1389	163933.5	1/19/24	2:37 PM	OH3P_ABC_4/OGA_AAC 204099.1743156	0.17397	1.25E-04	1,389
1877916	1/18/24	3:27 PM	RUBY-JUNCTION	64	3434	219768.5	1/21/24	12:41 AM	XFM_UG:ABC 500 105499	0.23323	6.79E-05	3,434
1879408	1/18/24	3:27 PM	RUBY-JUNCTION	66	3084	203542.9	1/20/24	6:51 PM	XFM_UG:ABC 500 30966	0.21601	7.00E-05	3,084
1873501	1/18/24	3:27 PM	RUBY-JUNCTION	66	1856	122497.1	1/19/24	10:24 PM	XFM_UG:ABC 500 30966	0.13	7.00E-05	1,856
1834950	1/18/24	3:28 PM	RALEIGH HILLS-DOGWOOD	1	1587	1586.7	1/19/24	5:54 PM	SP:9350 SW FIR GROVE LN	0.00168	1.06E-06	1,587
1835295	1/18/24	3:28 PM	URBAN-GAINES	26	2827	73514.13	1/20/24	2:36 PM	XFM_OH:C 25 110248	0.07802	2.76E-05	2,827
1872869	1/18/24	3:31 PM	SYLVAN-BARNES	224	2887	654535.1	1/20/24	3:38 PM	SC-RECL:9883	0.69462	2.38E-04	2,922
1835692	1/18/24	3:32 PM	RIVERVIEW-TERWILLIGER	3	1489	4467.25	1/19/24	4:21 PM	XFM_OH:B 15 56488	0.00474	3.18E-06	1,489
1827050	1/18/24	3:33 PM	CANYON-CANYON 13	119	1617	192423	1/19/24	6:30 PM	FUSE_OH:D1104C-64 / B / 100 A	0.20421	1.26E-04	1,617
1835702	1/18/24	3:33 PM	CANYON-CANYON 13	119	1617	192423	1/19/24	6:30 PM	FUSE_OH:D1104C-64 / B / 100 A	0.20421	1.26E-04	1,617
1841869	1/18/24	3:33 PM	CANYON-CANYON 13	119	1616	192347.6	1/19/24	6:30 PM	FUSE_OH:D1104C-64 / B / 100 A	0.20413	1.26E-04	1,616
1835548	1/18/24	3:34 PM	RALEIGH HILLS-DOGWOOD	48	1294	62114.4	1/19/24	1:08 PM	FUSE_OH:C1112C-1754 / AB / 65 A	0.06592	5.09E-05	1,294



**Attachment A Summary  
of Outages 5 hours and longer PGE Service Territory  
January 13-20, 2024**

Outage #	Outage Date	Outage Time	Feeder Name	Customers Affected	Duration	Customer Minutes	Return Date	Return Time	Interrupt Location	SAIDI	SAIFI	CAIDI
1835778	1/18/24	3:40 PM	VEST PORTLAND-WEST PORTLAND 1	1	1621	1620.567	1/19/24	6:41 PM	SP:13139 SW 64TH AVE	0.00172	1.06E-06	1,621
1835858	1/18/24	3:45 PM	SYLVAN-BARNES	1	2767	2767.017	1/20/24	1:52 PM	SP:506 NW SKYLINE CREST RD	0.00294	1.06E-06	2,767
1836274	1/18/24	3:49 PM	MULTNOMAH-13181	1	3045	3045.367	1/20/24	6:35 PM	SP:7137 SW 52ND AVE	0.00323	1.06E-06	3,045
1836301	1/18/24	3:52 PM	BOONES FERRY-GOODALL	31	1161	35979.12	1/19/24	11:13 AM	FUSE_OH:D1128D-4045 / B / 65 A	0.03818	3.29E-05	1,161
1836450	1/18/24	4:05 PM	MULTNOMAH-13177	1	3024	3023.65	1/20/24	6:28 PM	SP:3114 SW NEBRASKA ST	0.00321	1.06E-06	3,024
1836453	1/18/24	4:05 PM	MULTNOMAH-13177	9	3024	27212.85	1/20/24	6:28 PM	XFM_OH:C 25 14564	0.02888	9.55E-06	3,024
1836439	1/18/24	4:05 PM	GARDEN HOME-METZGER	2	1456	2911.633	1/19/24	4:21 PM	SP:6357 SW PEYTON RD	0.00309	2.12E-06	1,456
1878723	1/18/24	4:07 PM	GLENCULLEN-SUNSET	1	3928	3927.633	1/21/24	9:35 AM	SP:5313 SW 19TH DR	0.00417	1.06E-06	3,928
1866486	1/18/24	4:11 PM	HEMLOCK-MASON	423	1843	779497.4	1/19/24	10:54 PM	RECL:6896	0.82723	4.49E-04	1,843
1836538	1/18/24	4:13 PM	CEDAR HILLS-ST VINCENT	218	1545	319989.2	1/19/24	5:58 PM	SW_UGLB:5030	0.33958	2.31E-04	1,468
1834290	1/18/24	4:14 PM	SYLVAN-PATTON	476	1237	588605.7	1/19/24	12:50 PM	FUSE_OH:C1112A-942 / ABC / 100 A	0.62465	5.05E-04	1,237
1841057	1/18/24	4:14 PM	PLEASANT VALLEY-PLEASANT 13	4	1708	6832.133	1/19/24	8:42 PM	XFM_UG:B 15 34250	0.00725	4.24E-06	1,708
1839813	1/18/24	4:14 PM	PLEASANT VALLEY-PLEASANT 13	10	1706	17056.5	1/19/24	8:40 PM	XFM_OH:A 25 40758	0.0181	1.06E-05	1,706
1839714	1/18/24	4:14 PM	PLEASANT VALLEY-PLEASANT 13	6	1705	10230.8	1/19/24	8:39 PM	SP:12221 SE WIESE RD	0.01086	6.37E-06	1,705
1839663	1/18/24	4:14 PM	PLEASANT VALLEY-PLEASANT 13	16	1689	27028.27	1/19/24	8:24 PM	XFM_OH:B 25 62475	0.02868	1.70E-05	1,689
1839668	1/18/24	4:14 PM	PLEASANT VALLEY-PLEASANT 13	102	1296	132193.7	1/19/24	1:50 PM	FUSE_OH:D1332C-910 / A / 65 A	0.14029	1.08E-04	1,296
1836550	1/18/24	4:15 PM	MULTNOMAH-13177	3	3964	11892.9	1/21/24	10:20 AM	XFM_OH:C 15 41821	0.01262	3.18E-06	3,964
1836558	1/18/24	4:15 PM	MULTNOMAH-13177	3	3964	11892.85	1/21/24	10:20 AM	XFM_OH:C 25 113542	0.01262	3.18E-06	3,964
1867665	1/18/24	4:19 PM	MULTNOMAH-13176	248	1296	321408	1/19/24	1:55 PM	FUSE_OH:D1121C-77 / ABC / 100 A	0.34109	2.63E-04	1,296
1836632	1/18/24	4:19 PM	HEMLOCK-MASON	13	1521	19773	1/19/24	5:40 PM	FUSE_OH:A1320D-4 / ABC / 40 A	0.02098	1.38E-05	1,521
1869506	1/18/24	4:20 PM	WEST PORTLAND-NORTH	5	2343	11717.25	1/20/24	7:23 AM	XFM_OH:B 25 150870	0.01243	5.31E-06	2,343
1836607	1/18/24	4:20 PM	HEMLOCK-MASON	125	1521	190100	1/19/24	5:40 PM	FUSE_OH:A1320B-59 / B / 65 A	0.20174	1.33E-04	1,521
1836575	1/18/24	4:20 PM	WEST PORTLAND-PACIFIC	1	1345	1345.433	1/19/24	2:45 PM	SP:10822 SW 57TH PL	0.00143	1.06E-06	1,345
1836612	1/18/24	4:21 PM	CARVER-CARVER 13	169	1399	236431	1/19/24	3:40 PM	FUSE_OH:D2305D-199 / ABC / 65 A	0.25091	1.79E-04	1,399
1836713	1/18/24	4:21 PM	HEMLOCK-MASON	1	1518	1518.2	1/19/24	5:40 PM	XFM_OH:C 25 135347	0.00161	1.06E-06	1,518
1836638	1/18/24	4:21 PM	HEMLOCK-MASON	157	1518	238354.8	1/19/24	5:40 PM	FUSE_OH:A1320A-12 / B / 100 A	0.25295	1.67E-04	1,518
1836642	1/18/24	4:21 PM	HEMLOCK-MASON	1	1518	1518.15	1/19/24	5:40 PM	XFM_UG:B 15 40613	0.00161	1.06E-06	1,518
1836666	1/18/24	4:21 PM	HEMLOCK-MASON	1	1519	1518.817	1/19/24	5:40 PM	PM:8560332911	0.00161	1.06E-06	1,519
1836753	1/18/24	4:21 PM	OSWEGO-PALATINE	1	1979	1978.983	1/20/24	1:20 AM	XFM_UG:ABC 75 30827	0.0021	1.06E-06	1,979
1836856	1/18/24	4:22 PM	OSWEGO-PALATINE	34	1356	46087.57	1/19/24	2:58 PM	FUSE_OH:D1135B-885 / ABC / 40 A	0.04891	3.61E-05	1,356
1836695	1/18/24	4:23 PM	KELLY BUTTE-MALL 205	66	2493	164547.9	1/20/24	9:56 AM	FUSE_OH:D1203C-3182 / AB / 40 A	0.17462	7.00E-05	2,493
1839717	1/18/24	4:24 PM	PLEASANT VALLEY-PLEASANT 13	2	1696	3392.267	1/19/24	8:40 PM	XFM_OH:C 15 111134	0.0036	2.12E-06	1,696
1839694	1/18/24	4:24 PM	PLEASANT VALLEY-PLEASANT 13	1	1696	1695.75	1/19/24	8:39 PM	XFM_OH:B 10 22366	0.0018	1.06E-06	1,696
1839852	1/18/24	4:24 PM	PLEASANT VALLEY-PLEASANT 13	5	1697	8485.667	1/19/24	8:41 PM	XFM_UG:C 25 117350	0.00901	5.31E-06	1,697
1839562	1/18/24	4:24 PM	PLEASANT VALLEY-PLEASANT 13	1	1695	1694.633	1/19/24	8:38 PM	SP:10995 SE 222ND DR	0.0018	1.06E-06	1,695
1869514	1/18/24	4:24 PM	BOONES FERRY-LAKE GROVE	2	1391	2782.733	1/19/24	3:35 PM	XFM_OH:C 15 133258	0.00295	2.12E-06	1,391
1836799	1/18/24	4:25 PM	SYLVAN-BARNES	1	2728	2727.567	1/20/24	1:52 PM	SP:818 NW SKYLINE CREST RD	0.00289	1.06E-06	2,728
1836946	1/18/24	4:30 PM	SYLVAN-PATTON	3	1506	4519.1	1/19/24	5:36 PM	XFM_OH:A 15 14071	0.0048	3.18E-06	1,506
1836947	1/18/24	4:30 PM	OSWEGO-PALATINE	46	1393	64069.57	1/19/24	3:43 PM	FUSE_OH:D1135B-890 / ABC / 40 A	0.06799	4.88E-05	1,393
1839020	1/18/24	4:30 PM	OSWEGO-PALATINE	154	1348	207543.2	1/19/24	2:58 PM	FUSE_OH:D1135B-5085 / ABC / 65 A	0.22025	1.63E-04	1,348
1875201	1/18/24	4:31 PM	PLEASANT VALLEY-SUN	3	2849	8546.8	1/20/24	4:00 PM	XFM_UG:ABC 150 1785	0.00907	3.18E-06	2,849
1836963	1/18/24	4:31 PM	RAMAPO-RAMAPO 13	67	2485	166488.3	1/20/24	9:56 AM	FUSE_OH:D1227C-3717 / BC / 40 A	0.17668	7.11E-05	2,485
1836981	1/18/24	4:32 PM	BOONES FERRY-LAKE GROVE	105	1192	125107.5	1/19/24	12:24 PM	FUSE_OH:D2107D-1455 / AC / 65 A	0.13277	1.11E-04	1,192
1836968	1/18/24	4:34 PM	URBAN-GAINES	1	2762	2762.233	1/20/24	2:36 PM	SP:2966 SW FAIRMOUNT BLVD	0.00293	1.06E-06	2,762
1837029	1/18/24	4:34 PM	MULTNOMAH-13177	7	3009	21062.3	1/20/24	6:43 PM	XFM_UG:C 50 33446	0.02235	7.43E-06	3,009
1837034	1/18/24	4:34 PM	MULTNOMAH-13177	5	3009	15044.42	1/20/24	6:43 PM	XFM_OH:C 37.5 5306	0.01597	5.31E-06	3,009

**Attachment A Summary  
of Outages 5 hours and longer PGE Service Territory  
January 13-20, 2024**

Outage #	Outage Date	Outage Time	Feeder Name	Customers Affected	Duration	Customer Minutes	Return Date	Return Time	Interrupt Location	SAIDI	SAIFI	CAIDI
1837007	1/18/24	4:34 PM	MULTNOMAH-13177	7	3066	21460.95	1/20/24	7:40 PM	XFM_OH:C 25 21731	0.02278	7.43E-06	3,066
1837046	1/18/24	4:34 PM	MULTNOMAH-13177	1	2686	2685.933	1/20/24	1:20 PM	XFM_OH:C 25 25637	0.00285	1.06E-06	2,686
1836976	1/18/24	4:34 PM	BEAVERTON-WEST SLOPE	1	300	300.4	1/18/24	9:34 PM	SP:3745 SW 114TH AVE	0.00032	1.06E-06	300
1877481	1/18/24	4:34 PM	PLEASANT VALLEY-MOON	4	4046	16182.33	1/21/24	12:00 PM	XFM_OH:C 10 35925	0.01717	4.24E-06	4,046
1878911	1/18/24	4:34 PM	PLEASANT VALLEY-MOON	2	4046	8091.133	1/21/24	12:00 PM	XFM_OH:C 25 113830	0.00859	2.12E-06	4,046
1877473	1/18/24	4:34 PM	PLEASANT VALLEY-MOON	2	2853	5705.133	1/20/24	4:07 PM	XFM_OH:C 25 113830	0.00605	2.12E-06	2,853
1855139	1/18/24	4:34 PM	HOGAN SOUTH-WALLULA	284	2744	779428.5	1/20/24	2:18 PM	OH3P_ABC_556 KCM_AAC 118876.2985807	0.82716	3.01E-04	2,744
1837373	1/18/24	4:34 PM	HOGAN SOUTH-LAWRENCE	4	2671	10683.6	1/20/24	1:05 PM	XFM_OH:C 25 113830	0.01134	4.24E-06	2,671
1839656	1/18/24	4:34 PM	HOGAN SOUTH-LAWRENCE	1	2634	2634.3	1/20/24	12:28 PM	SP:1455 SW BLAINE CT	0.0028	1.06E-06	2,634
1849901	1/18/24	4:34 PM	HOGAN SOUTH-PAROPA	1	2569	2569.333	1/20/24	11:23 AM	SP:425 SE WILLIAMS RD	0.00273	1.06E-06	2,569
1837022	1/18/24	4:34 PM	HOGAN SOUTH-LAWRENCE	4055	2595	10209519	1/20/24	11:49 AM	OH3P_ABC_795 KCM_AAC 206524.1399559	10.8347	4.30E-03	2,518
1857193	1/18/24	4:34 PM	HOGAN SOUTH-LAWRENCE	1	2479	2478.7	1/20/24	9:53 AM	SP:324 SE LINDEN CT	0.00263	1.06E-06	2,479
1871884	1/18/24	4:34 PM	HOGAN SOUTH-LAWRENCE	1	2479	2478.667	1/20/24	9:53 AM	SP:480 SE VISTA AVE	0.00263	1.06E-06	2,479
1869796	1/18/24	4:34 PM	HOGAN SOUTH-LAWRENCE	1	2456	2455.683	1/20/24	9:30 AM	SP:1405 SE 9TH ST	0.00261	1.06E-06	2,456
1837028	1/18/24	4:35 PM	VEST PORTLAND-WEST PORTLAND 1	34	1665	56595.83	1/19/24	8:20 PM	FUSE_OH:D1131C-77 / AC / 65 A	0.06006	3.61E-05	1,665
1837018	1/18/24	4:36 PM	MULTNOMAH-13176	21	1190	24988.25	1/19/24	12:26 PM	XFM_UG:C 100 2933	0.02652	2.23E-05	1,190
1846006	1/18/24	4:36 PM	GARDEN HOME-METZGER	156	1316	205350.6	1/19/24	2:33 PM	FUSE_OH:C1125A-3732 / C / 100 A	0.21793	1.66E-04	1,316
1842731	1/18/24	4:36 PM	GARDEN HOME-METZGER	4	1530	6121.133	1/19/24	6:07 PM	SP:8579 SW Fir Lane Ter	0.0065	4.24E-06	1,530
1837122	1/18/24	4:37 PM	NEWBERG-CHEHALEM	86	1103	94816.43	1/19/24	11:00 AM	FUSE_OH:C2309D-883 / ABC / 40 A	0.10062	9.13E-05	1,103
1868610	1/18/24	4:38 PM	KELLY BUTTE-MALL 205	3	3870	11610.2	1/21/24	9:08 AM	SP:2416 SE 112TH AVE	0.01232	3.18E-06	3,870
1852122	1/18/24	4:38 PM	KELLY BUTTE-MALL 205	1609	467	751778.4	1/19/24	12:25 AM	SW_OHLB:3682	0.79782	1.71E-03	467
1846377	1/18/24	4:38 PM	KELLY BUTTE-MALL 205	1292	331	427415.1	1/18/24	10:08 PM	SC-BKR:KELLY BUTTE R126	0.45359	1.37E-03	331
1837184	1/18/24	4:39 PM	CEDAR HILLS-SYLVAN	17	1179	20040.73	1/19/24	12:18 PM	FUSE_OH:C1111A-9496 / A / 65 A	0.02127	1.80E-05	1,179
1837291	1/18/24	4:41 PM	SYLVAN-PATTON	15	2916	43743.75	1/20/24	5:17 PM	FUSE_OH:D1106D-49 / AC / 40 A	0.04642	1.59E-05	2,916
1837187	1/18/24	4:42 PM	SYLVAN-PATTON	1	1208	1208.033	1/19/24	12:50 PM	SP:2690 SW CRESTDALE DR	0.00128	1.06E-06	1,208
1875683	1/18/24	4:43 PM	HOGAN NORTH-SALQUIST	259	2561	658703.5	1/20/24	11:23 AM	FUSE_OH:D1312C-895 / ABC / 100 A	0.69904	2.75E-04	2,543
1837197	1/18/24	4:43 PM	HOGAN SOUTH-PAROPA	2534	390	869337.5	1/18/24	11:13 PM	SW_OHLB:1348	0.92257	2.69E-03	343
1817411	1/18/24	4:45 PM	CEDAR HILLS-SYLVAN	80	1130	90406.67	1/19/24	11:35 AM	FUSE_OH:C1112B-2005 / AC / 100 A	0.09594	8.49E-05	1,130
1866637	1/18/24	4:46 PM	BOONES FERRY-GOODALL	1	2486	2485.817	1/20/24	10:11 AM	SP:10534 SW BOONES FERRY RD	0.00264	1.06E-06	2,486
1837248	1/18/24	4:47 PM	RALEIGH HILLS-MONTCLAIR	77	1127	86766.17	1/19/24	11:34 AM	TRIP_SAVER:C1114D-3701 / C / 65 A	0.09208	8.17E-05	1,127
1871310	1/18/24	4:48 PM	GARDEN HOME-METZGER	1	1736	1736.4	1/19/24	9:45 PM	SP:6706 SW FLORENCE LN	0.00184	1.06E-06	1,736
1837334	1/18/24	4:49 PM	CENTENNIAL-BRAECROFT	10	1289	12888	1/19/24	2:18 PM	XFM_OH:A 25 57782	0.01368	1.06E-05	1,289
1837311	1/18/24	4:50 PM	ORIENT-OXBOW	1	4074	4073.567	1/21/24	12:44 PM	SP:55 NE POUNDER RD	0.00432	1.06E-06	4,074
1837279	1/18/24	4:52 PM	MULTNOMAH-13177	387	1922	743814	1/20/24	12:54 AM	FUSE_OH:D1120D-2703 / ABC / 100 A	0.78936	4.11E-04	1,922
1837340	1/18/24	4:52 PM	BELL-WICHITA	1	1429	1429.2	1/19/24	4:41 PM	SP:7214 SE 31ST AVE	0.00152	1.06E-06	1,429
1837381	1/18/24	4:53 PM	MULTNOMAH-13177	134	2910	389940	1/20/24	5:23 PM	FUSE_OH:D1117D-1120 / C / 100 A	0.41382	1.42E-04	2,910
1837863	1/18/24	4:55 PM	ROCK CREEK-NEWBERRY	12	1228	14735	1/19/24	1:23 PM	FUSE_OH:B1104C-387 / C / 25 A	0.01564	1.27E-05	1,228
1861907	1/18/24	4:56 PM	BOONES FERRY-KRUSE	314	1234	387554.5	1/19/24	1:31 PM	RECL:5046	0.41129	3.33E-04	1,234
1838014	1/18/24	4:57 PM	BOONES FERRY-KRUSE	2	1228	2456.433	1/19/24	1:25 PM	XFM_UG:A 15 40180	0.00261	2.12E-06	1,228
1838019	1/18/24	4:57 PM	CENTENNIAL-BARKER	34	1418	48209.73	1/19/24	4:35 PM	FUSE_OH:D1306B-5327 / A / UNKNOWN	0.05116	3.61E-05	1,418
1837862	1/18/24	4:58 PM	CEDAR HILLS-ST VINCENT	1	1494	1493.967	1/19/24	5:52 PM	SP:9644 SW WEST HAVEN DR	0.00159	1.06E-06	1,494
1837909	1/18/24	4:58 PM	GLENDOVEER-13598	40	1314	52575.33	1/19/24	2:52 PM	FUSE_OH:A1236D-2717 / B / 25 A	0.05579	4.24E-05	1,314
1864099	1/18/24	4:59 PM	TABOR-82ND	1	3175	3174.883	1/20/24	9:54 PM	SP:606 SE 68TH AVE	0.00337	1.06E-06	3,175
1838148	1/18/24	4:59 PM	BOONES FERRY-KRUSE	4	1227	4907	1/19/24	1:26 PM	XFM_OH:A 25 55931	0.00521	4.24E-06	1,227
1838098	1/18/24	4:59 PM	MULTNOMAH-MULTNOMAH 13	81	2697	218481.3	1/20/24	1:56 PM	FUSE_OH:D1128C-3842 / AB / 25 A	0.23186	8.60E-05	2,697
1838203	1/18/24	5:01 PM	URBAN-CORBETT	129	1359	175311	1/19/24	3:40 PM	RECL:7158	0.18605	1.37E-04	1,359

**Attachment A Summary  
of Outages 5 hours and longer PGE Service Territory  
January 13-20, 2024**

Outage #	Outage Date	Outage Time	Feeder Name	Customers Affected	Duration	Customer Minutes	Return Date	Return Time	Interrupt Location	SAIDI	SAIFI	CAIDI
1838103	1/18/24	5:01 PM	KELLY BUTTE-MCGREW	3	2673	8019.95	1/20/24	1:34 PM	XFM_OH:C 10 21294	0.00851	3.18E-06	2,673
1839585	1/18/24	5:02 PM	GARDEN HOME-METZGER	1	1200	1200.333	1/19/24	1:03 PM	SP:7180 SW SHADY CT	0.00127	1.06E-06	1,200
1838199	1/18/24	5:02 PM	BOONES FERRY-KRUSE	1	1223	1223.017	1/19/24	1:26 PM	SP:16219 WHITE OAKS DR	0.0013	1.06E-06	1,223
1838228	1/18/24	5:03 PM	BOONES FERRY-KRUSE	1	1222	1222.233	1/19/24	1:26 PM	SP:15943 WHITE OAKS DR	0.0013	1.06E-06	1,222
1838307	1/18/24	5:04 PM	ROCK CREEK-NEWBERRY	7	964	6746.95	1/19/24	9:08 AM	FUSE_OH:B1105B-605 / ABC / 25 A	0.00716	7.43E-06	964
1838274	1/18/24	5:04 PM	SYLVAN-BARNES	1	2688	2688.367	1/20/24	1:52 PM	SP:664 NW GREENLEAF RD	0.00285	1.06E-06	2,688
1867652	1/18/24	5:05 PM	CANYON-23RD	57	1284	73188.95	1/19/24	2:29 PM	FUSE_OH:D1105A-19 / A / 65 A	0.07767	6.05E-05	1,284
1838279	1/18/24	5:05 PM	OSWEGO-IRON MOUNTAIN	1	937	937.2667	1/19/24	8:42 AM	SP:1152 TROON RD	0.00099	1.06E-06	937
1838286	1/18/24	5:06 PM	MULTNOMAH-13176	1	3002	3001.633	1/20/24	7:07 PM	SP:6030 SW TAYLORS FERRY RD	0.00319	1.06E-06	3,002
1847414	1/18/24	5:06 PM	TEKTRONIX-SHANNON	59	1502	88617.02	1/19/24	6:08 PM	FUSE_OH:C1110B-4825 / AB / 65 A	0.09404	6.26E-05	1,502
1846464	1/18/24	5:07 PM	RIVERVIEW-FULTON	45	4173	187766.3	1/21/24	2:40 PM	FUSE_OH:D1116D-95 / C / 25 A	0.19926	4.78E-05	4,173
1838775	1/18/24	5:07 PM	MULTNOMAH-13177	129	1594	205675.5	1/19/24	7:41 PM	FUSE_OH:D1121B-1158 / ABC / 65 A	0.21827	1.37E-04	1,594
1838354	1/18/24	5:09 PM	MULTNOMAH-13176	45	1157	52068	1/19/24	12:26 PM	XFM_UG:C 167 2133 A 50 71858 B 50 24861	0.05526	4.78E-05	1,157
1838369	1/18/24	5:10 PM	BOONES FERRY-LAKE GROVE	1	1032	1032.067	1/19/24	10:22 AM	SP:16496 SW ASTOR AVE	0.0011	1.06E-06	1,032
1838370	1/18/24	5:10 PM	CANYON-23RD	1	1008	1007.6	1/19/24	9:58 AM	SP:1823 SW MARKET ST	0.00107	1.06E-06	1,008
1838378	1/18/24	5:10 PM	MULTNOMAH-13177	1	2892	2892.417	1/20/24	5:23 PM	SP:3150 SW BERTHA BLVD	0.00307	1.06E-06	2,892
1838381	1/18/24	5:11 PM	CEDAR HILLS-SYLVAN	1	1500	1500.167	1/19/24	6:11 PM	SP:2005 SW 71ST AVE	0.00159	1.06E-06	1,500
1877499	1/18/24	5:11 PM	PLEASANT VALLEY-MOON	1	4127	4127.367	1/21/24	1:58 PM	XFM_OH:A 10 16124	0.00438	1.06E-06	4,127
1873507	1/18/24	5:12 PM	RUBY-JUNCTION	39	2880	112320	1/20/24	5:12 PM	FUSE_OH:A1333D-1323 / ABC / 65 A	0.1192	4.14E-05	2,880
1836624	1/18/24	5:12 PM	BOONES FERRY-LAKE GROVE	2	1312	2624.033	1/19/24	3:04 PM	XFM_OH:C 15 133258	0.00278	2.12E-06	1,312
1871851	1/18/24	5:14 PM	MULTNOMAH-13177	89	1587	141243	1/19/24	7:41 PM	FUSE_OH:D1121B-1158 / ABC / 65 A	0.14989	9.45E-05	1,587
1864875	1/18/24	5:14 PM	RAMAPO-RAMAPO 13	459	1487	682418.3	1/19/24	6:01 PM	RECL:4136	0.72421	4.87E-04	1,487
1847419	1/18/24	5:15 PM	MULTNOMAH-13181	1	4276	4275.883	1/21/24	4:31 PM	SP:3921 SW VERMONT ST	0.00454	1.06E-06	4,276
1871848	1/18/24	5:16 PM	MULTNOMAH-13177	225	1613	355327.2	1/19/24	8:09 PM	FUSE_OH:D1121B-4878 / ABC / 40 A	0.37709	2.39E-04	1,579
1863161	1/18/24	5:16 PM	RAMAPO-RAMAPO 13	1	1484	1484.383	1/19/24	6:01 PM	SP:10630 SE CHULA VISTA ST	0.00158	1.06E-06	1,484
1838761	1/18/24	5:16 PM	TEKTRONIX-SHANNON	1	968	967.8833	1/19/24	9:24 AM	SP:2865 SW 123RD AVE	0.00103	1.06E-06	968
1839035	1/18/24	5:18 PM	OSWEGO-PALATINE	2	1291	2581.833	1/19/24	2:49 PM	XFM_OH:A 25 46459	0.00274	2.12E-06	1,291
1839455	1/18/24	5:18 PM	BRIGHTWOOD-NORTH BANK	8	1965	15720.93	1/20/24	2:03 AM	XFM_OH:C 15 55971	0.01668	8.49E-06	1,965
1871025	1/18/24	5:18 PM	BRIGHTWOOD-NORTH BANK	42	1965	82528.6	1/20/24	2:03 AM	OH3P_ABC_2 GA_CW 136389.2869686	0.08758	4.46E-05	1,965
1874393	1/18/24	5:18 PM	BRIGHTWOOD-NORTH BANK	40	1965	27735.1	1/20/24	2:03 AM	SC-RECL:8995	0.02943	4.24E-05	693
1839038	1/18/24	5:18 PM	KELLY BUTTE-MCGREW	66	2383	157300	1/20/24	9:02 AM	FUSE_OH:D1210C-6017 / B / 100 A	0.16693	7.00E-05	2,383
1839146	1/18/24	5:19 PM	CENTENNIAL-TREELAND	1	5306	5305.7	1/22/24	9:45 AM	SP:16921 SE FRANCIS ST	0.00563	1.06E-06	5,306
1839103	1/18/24	5:20 PM	MULTNOMAH-13177	120	1447	173612	1/19/24	5:27 PM	FUSE_OH:D1121B-4400 / AC / 65 A	0.18424	1.27E-04	1,447
1868914	1/18/24	5:20 PM	LENTS-HAPPY VALLEY	2	1480	2960.767	1/19/24	6:01 PM	XFM_UG:B 75 1550	0.00314	2.12E-06	1,480
1839236	1/18/24	5:21 PM	PLEASANT VALLEY-BAXTER	20	1556	31125	1/19/24	7:18 PM	FUSE_OH:D1224C-3296 / B / 40 A	0.03303	2.12E-05	1,556
1839105	1/18/24	5:22 PM	MULTNOMAH-13181	1	2952	2952.4	1/20/24	6:35 PM	SP:4995 SW NEVADA CT	0.00313	1.06E-06	2,952
1839108	1/18/24	5:22 PM	MIDWAY-DOUGLAS	12	843	10113.8	1/19/24	7:25 AM	SP:255 SE 146th Ave Apt 131	0.01073	1.27E-05	843
1827832	1/18/24	5:23 PM	HOLGATE-HOLGATE 13	1	1276	1276	1/19/24	2:39 PM	SP:3436 SE TIBBETTS ST	0.00135	1.06E-06	1,276
1839154	1/18/24	5:23 PM	HOGAN NORTH-LINKS	1	2950	2950.2	1/20/24	6:34 PM	SP:31036 NE MERSHON RD	0.00313	1.06E-06	2,950
1839158	1/18/24	5:24 PM	CEDAR HILLS-SYLVAN	1	1030	1030.167	1/19/24	10:34 AM	SP:3305 SW 87TH AVE	0.00109	1.06E-06	1,030
1867017	1/18/24	5:26 PM	GLENCULLEN-SUNSET	551	1499	808688	1/19/24	6:25 PM	SW_OHLB:2276	0.85821	5.85E-04	1,468
1881014	1/18/24	5:27 PM	KELLY BUTTE-FAIRLAWN	1	3851	3850.817	1/21/24	9:37 AM	SP:9122 SE CLAY ST	0.00409	1.06E-06	3,851
1865545	1/18/24	5:27 PM	KELLY BUTTE-FAIRLAWN	172	1555	267408.4	1/19/24	7:21 PM	FUSE_OH:D1204C-107 / ABC / 100 A	0.28378	1.83E-04	1,555
1850512	1/18/24	5:28 PM	BEAVERTON-WEST SLOPE	156	847	132132	1/19/24	7:35 AM	FUSE_OH:C1110C-1069 / B / 40 A	0.14022	1.66E-04	847
1839766	1/18/24	5:28 PM	GLENCOE-SUNNYSIDE	1	2913	2912.983	1/20/24	6:01 PM	SP:22 NE 43RD AVE	0.00309	1.06E-06	2,913
1846148	1/18/24	5:30 PM	BRIGHTWOOD-NORTH BANK	5	1546	7728.5	1/19/24	7:15 PM	FUSE_OH:D2729C-429 / A / 10 A	0.0082	5.31E-06	1,546

**Attachment A Summary  
of Outages 5 hours and longer PGE Service Territory  
January 13-20, 2024**

Outage #	Outage Date	Outage Time	Feeder Name	Customers Affected	Duration	Customer Minutes	Return Date	Return Time	Interrupt Location	SAIDI	SAIFI	CAIDI
1839442	1/18/24	5:30 PM	BRIGHTWOOD-NORTH BANK	31	1360	42154.32	1/19/24	4:09 PM	FUSE_OH:D2622A-553 / ABC / 100 A	0.04474	3.29E-05	1,360
1839899	1/18/24	5:30 PM	OSWEGO-PALATINE	1	1564	1564.35	1/19/24	7:34 PM	XFM_OH:C 50 32685	0.00166	1.06E-06	1,564
1839616	1/18/24	5:32 PM	HOGAN NORTH-HOGAN NORTH 13	1	1548	1547.75	1/19/24	7:19 PM	SP:3200 SE Palmquist Rd Unit 12	0.00164	1.06E-06	1,548
1839629	1/18/24	5:32 PM	GARDEN HOME-METZGER	2	1433	2866.6	1/19/24	5:25 PM	SP:9305 SW 70TH AVE	0.00304	2.12E-06	1,433
1839902	1/18/24	5:32 PM	ARLETA-HAROLD	1	1335	1335.25	1/19/24	3:48 PM	SP:6123 SE KNIGHT ST	0.00142	1.06E-06	1,335
1839669	1/18/24	5:33 PM	PLEASANT VALLEY-PLEASANT 13	2	1626	3251.967	1/19/24	8:39 PM	XFM_OH:A 25 22851	0.00345	2.12E-06	1,626
1839808	1/18/24	5:36 PM	PLEASANT VALLEY-PLEASANT 13	2	1624	3247.667	1/19/24	8:40 PM	XFM_OH:B 15 43402 A 25 66956	0.00345	2.12E-06	1,624
1839845	1/18/24	5:37 PM	PLEASANT VALLEY-PLEASANT 13	2	1624	3247.667	1/19/24	8:40 PM	XFM_OH:A 25 10332	0.00345	2.12E-06	1,624
1839904	1/18/24	5:38 PM	PLEASANT VALLEY-PLEASANT 13	2	1624	3247.6	1/19/24	8:41 PM	XFM_UG:B 15 44734	0.00345	2.12E-06	1,624
1850532	1/18/24	5:39 PM	TEKTRONIX-SHANNON	9	945	8506.95	1/19/24	9:24 AM	SP:12520 SW Gem Ln Apt 503	0.00903	9.55E-06	945
1839972	1/18/24	5:39 PM	MULTNOMAH-13176	1	1562	1562.1	1/19/24	7:41 PM	SP:6344 SW ALFRED ST	0.00166	1.06E-06	1,562
1847808	1/18/24	5:41 PM	ARLETA-52ND	1	2944	2944.117	1/20/24	6:45 PM	SP:4933 SE HENRY ST	0.00312	1.06E-06	2,944
1839936	1/18/24	5:41 PM	CORNELL-BLUFFS	1	1691	1691.35	1/19/24	9:52 PM	SP:2931 NW MCDANIEL RD	0.00179	1.06E-06	1,691
1839942	1/18/24	5:42 PM	ESTACADA-FARADAY	2	877	1753.767	1/19/24	8:18 AM	XFM_OH:C 25 96205	0.00186	2.12E-06	877
1839980	1/18/24	5:43 PM	GARDEN HOME-METZGER	1	2675	2674.833	1/20/24	2:18 PM	SP:6205 SW 47TH PL	0.00284	1.06E-06	2,675
1840097	1/18/24	5:46 PM	RAMAPO-RAMAPO 13	160	2565	410328	1/20/24	12:30 PM	FUSE_OH:D1223A-4964 / A / 25 A	0.43546	1.70E-04	2,565
1850555	1/18/24	5:48 PM	TEKTRONIX-SHANNON	8	937	7492.8	1/19/24	9:24 AM	SP:12520 SW Gem Ln Apt 702	0.00795	8.49E-06	937
1850530	1/18/24	5:48 PM	TEKTRONIX-SHANNON	24	937	22477.6	1/19/24	9:24 AM	SP:12520 SW Gem Ln Apt 404	0.02385	2.55E-05	937
1850538	1/18/24	5:48 PM	TEKTRONIX-SHANNON	1	937	936.55	1/19/24	9:24 AM	SP:2985 SW 123RD AVE	0.00099	1.06E-06	937
1850536	1/18/24	5:48 PM	TEKTRONIX-SHANNON	2	937	1873.033	1/19/24	9:24 AM	SP:12425 SW FAIRFIELD ST	0.00199	2.12E-06	937
1840898	1/18/24	5:48 PM	TABOR-82ND	1	2627	2626.567	1/20/24	1:34 PM	SP:6839 SE ASH ST	0.00279	1.06E-06	2,627
1871072	1/18/24	5:48 PM	TABOR-82ND	3	2627	7879.65	1/20/24	1:34 PM	SP:352 SE GILHAM AVE	0.00836	3.18E-06	2,627
1871071	1/18/24	5:48 PM	TABOR-82ND	12	2627	31518.2	1/20/24	1:34 PM	XFM_OH:B 50 56606	0.03345	1.27E-05	2,627
1871074	1/18/24	5:48 PM	TABOR-82ND	4	2627	10506	1/20/24	1:34 PM	SP:45 SE GILHAM AVE	0.01115	4.24E-06	2,627
1871082	1/18/24	5:48 PM	TABOR-82ND	2	2626	5252.967	1/20/24	1:34 PM	SP:6679 SE THORBURN ST	0.00557	2.12E-06	2,626
1840575	1/18/24	5:49 PM	ESTACADA-FARADAY	1	1584	1583.583	1/19/24	8:12 PM	SP:38200 SE COUPLAND RD	0.00168	1.06E-06	1,584
1841943	1/18/24	5:49 PM	LENTS-HAPPY VALLEY	46	1416	65133.7	1/19/24	5:25 PM	FUSE_OH:D1227C-5239 / ABC / 65 A	0.06912	4.88E-05	1,416
1841271	1/18/24	5:49 PM	RAMAPO-EMERALD	3	972	2916.3	1/19/24	10:01 AM	XFM_OH:B 15 29285	0.00309	3.18E-06	972
1841056	1/18/24	5:51 PM	MULTNOMAH-13177	1	1416	1415.667	1/19/24	5:27 PM	SP:1915 SW VERMONT ST	0.0015	1.06E-06	1,416
1852567	1/18/24	5:52 PM	FAIRVIEW-FAIRVIEW 13	60	1494	89613	1/19/24	6:46 PM	TRIP_SAVER:A1333B-6671 / C / 65 A	0.0951	6.37E-05	1,494
1852689	1/18/24	5:52 PM	FAIRVIEW-FAIRVIEW 13	42	1030	43268.4	1/19/24	11:02 AM	SP:1517 NE VILLAGE ST	0.04592	4.46E-05	1,030
1841876	1/18/24	5:53 PM	LENTS-13101	1	981	980.6333	1/19/24	10:14 AM	SP:8015 SE MALDEN ST	0.00104	1.06E-06	981
1869308	1/18/24	5:54 PM	MULTNOMAH-13177	13	4098	53270.97	1/21/24	2:12 PM	XFM_UG:B 75 1474	0.05653	1.38E-05	4,098
1871889	1/18/24	5:54 PM	MULTNOMAH-13177	40	2565	102606	1/20/24	12:39 PM	SP:6235 SW BURLINGAME AVE_1	0.10889	4.24E-05	2,565
1868255	1/18/24	5:55 PM	RAMAPO-GILBERT	31	1193	36994.88	1/19/24	1:48 PM	XFM_UG:A 25 72004	0.03926	3.29E-05	1,193
1871384	1/18/24	5:57 PM	MIDWAY-LYNCH	1	2856	2855.967	1/20/24	5:33 PM	SP:2344 SE 143RD AVE	0.00303	1.06E-06	2,856
1841902	1/18/24	5:58 PM	FAIRVIEW-FAIRVIEW 13	1	1505	1505.133	1/19/24	7:04 PM	SP:1512 NE 205TH AVE	0.0016	1.06E-06	1,505
1872194	1/18/24	5:59 PM	FAIRVIEW-TROUTDALE	27	2810	75879.45	1/20/24	4:49 PM	OH3P_ABC_795 KCM_AAC 182188.2874466	0.08053	2.87E-05	2,810
1878047	1/18/24	5:59 PM	BORING-282ND	14	2715	38003.7	1/20/24	3:13 PM	XFM_OH:B 15 11778	0.04033	1.49E-05	2,715
1842049	1/18/24	6:00 PM	FAIRVIEW-TROUTDALE	323	1513	488699	1/19/24	7:13 PM	SC-RECL:4094	0.51863	3.43E-04	1,513
1842068	1/18/24	6:00 PM	FAIRVIEW-TROUTDALE	196	359	70364	1/18/24	11:59 PM	FUSE_OH:A1326D-1626 / A / 100 A	0.07467	2.08E-04	359
1842839	1/18/24	6:00 PM	FAIRVIEW-TROUTDALE	9	2528	22753.95	1/20/24	12:08 PM	XFM_UG:ABC 300 1268	0.02415	9.55E-06	2,528
1868184	1/18/24	6:01 PM	LENTS-HAPPY VALLEY	3	1250	3750	1/19/24	2:51 PM	FUSE_OH:D1227C-5248 / ABC / Solid	0.00398	3.18E-06	1,250
1841928	1/18/24	6:01 PM	KELLY BUTTE-BINNSMEAD	20	1001	20019.67	1/19/24	10:42 AM	FUSE_OH:D1209B-4820 / C / 100 A	0.02125	2.12E-05	1,001
1841921	1/18/24	6:01 PM	RALEIGH HILLS-OLESON	1	2510	2509.933	1/20/24	11:51 AM	SP:5044 SW WINDSOR CT	0.00266	1.06E-06	2,510
1842954	1/18/24	6:02 PM	FAIRVIEW-TROUTDALE	34	2336	79418.9	1/20/24	8:58 AM	FUSE_OH:A1326D-1624 / B / 40 A	0.08428	3.61E-05	2,336

**Attachment A Summary  
of Outages 5 hours and longer PGE Service Territory  
January 13-20, 2024**

Outage #	Outage Date	Outage Time	Feeder Name	Customers Affected	Duration	Customer Minutes	Return Date	Return Time	Interrupt Location	SAIDI	SAIFI	CAIDI
1844066	1/18/24	6:02 PM	FAIRVIEW-TROUTDALE	1	597	597.25	1/19/24	3:59 AM	SP:114 ELM AVE	0.00063	1.06E-06	597
1843976	1/18/24	6:02 PM	FAIRVIEW-TROUTDALE	2	596	1191.333	1/19/24	3:57 AM	XFM_OH:A 25 20901	0.00126	2.12E-06	596
1841936	1/18/24	6:02 PM	RAMAPO-EMERALD	70	764	53492.83	1/19/24	6:46 AM	XFM_UG:B 100 30690	0.05677	7.43E-05	764
1869269	1/18/24	6:04 PM	MULTNOMAH-13177	11	1466	16128.2	1/19/24	6:31 PM	XFM_OH:B 25 17989	0.01712	1.17E-05	1,466
1869314	1/18/24	6:05 PM	MULTNOMAH-13177	6	1848	11088	1/20/24	12:53 AM	XFM_OH:B 50 9498	0.01177	6.37E-06	1,848
1869162	1/18/24	6:05 PM	MULTNOMAH-13177	1358	1402	1903544	1/19/24	5:27 PM	SW_OHLB:2286	2.02011	1.44E-03	1,402
1842012	1/18/24	6:05 PM	MULTNOMAH-13177	2096	1246	2609223	1/19/24	2:50 PM	BKR:MULTNOMAH R106	2.76901	2.22E-03	1,245
1845223	1/18/24	6:05 PM	BLUE LAKE-SUNDIAL	1	555	555.3833	1/19/24	3:21 AM	XFM_OH:A 25 120949 B 25 122101 C 25 120942	0.00059	1.06E-06	555
1845182	1/18/24	6:05 PM	BLUE LAKE-SUNDIAL	1	546	545.6	1/19/24	3:11 AM	XFM_UG:ABC 112.5 1047	0.00058	1.06E-06	546
1845218	1/18/24	6:05 PM	BLUE LAKE-SUNDIAL	3	530	1590.35	1/19/24	2:56 AM	XFM_UG:ABC 150 105942	0.00169	3.18E-06	530
1845220	1/18/24	6:05 PM	BLUE LAKE-SUNDIAL	1	530	529.7833	1/19/24	2:55 AM	SP:1620 NW PERIMETER WAY	0.00056	1.06E-06	530
1845188	1/18/24	6:05 PM	BLUE LAKE-SUNDIAL	10	530	5296.667	1/19/24	2:55 AM	XFM_UG:ABC 300 1195	0.00562	1.06E-05	530
1845163	1/18/24	6:05 PM	BLUE LAKE-SUNDIAL	1	503	502.8	1/19/24	2:28 AM	XFM_UG:ABC 75 9991	0.00053	1.06E-06	503
1845203	1/18/24	6:05 PM	BLUE LAKE-SUNDIAL	1	503	502.7167	1/19/24	2:28 AM	SP:23200 NE SANDY BLVD UNIT 58	0.00053	1.06E-06	503
1845208	1/18/24	6:05 PM	BLUE LAKE-SUNDIAL	8	503	4021.733	1/19/24	2:28 AM	XFM_UG:ABC 150 31141	0.00427	8.49E-06	503
1845256	1/18/24	6:05 PM	BLUE LAKE-SUNDIAL	1	503	502.7167	1/19/24	2:28 AM	SP:23200 NE Sandy Blvd Unit 70	0.00053	1.06E-06	503
1845202	1/18/24	6:05 PM	BLUE LAKE-SUNDIAL	14	503	7037.8	1/19/24	2:28 AM	XFM_UG:C 75 7573	0.00747	1.49E-05	503
1845171	1/18/24	6:05 PM	BLUE LAKE-SUNDIAL	1	503	502.7	1/19/24	2:28 AM	SP:798 NW DUNBAR AVE_2	0.00053	1.06E-06	503
1845259	1/18/24	6:05 PM	BLUE LAKE-SUNDIAL	1	503	502.6833	1/19/24	2:28 AM	SP:23200 NE Sandy Blvd Unit 21	0.00053	1.06E-06	503
1845232	1/18/24	6:05 PM	BLUE LAKE-SUNDIAL	1	503	502.6667	1/19/24	2:28 AM	SP:23200 NE Sandy Blvd Unit 61	0.00053	1.06E-06	503
1845196	1/18/24	6:05 PM	BLUE LAKE-SUNDIAL	1	503	502.6667	1/19/24	2:28 AM	SP:NS SANDY OPP FR EXT 238	0.00053	1.06E-06	503
1845255	1/18/24	6:05 PM	BLUE LAKE-SUNDIAL	1	503	502.65	1/19/24	2:28 AM	SP:23200 NE Sandy Blvd Unit 73	0.00053	1.06E-06	503
1845265	1/18/24	6:05 PM	BLUE LAKE-SUNDIAL	1	503	502.6167	1/19/24	2:28 AM	SP:2077 W Historic Columbia River Hwy_1	0.00053	1.06E-06	503
1845192	1/18/24	6:05 PM	BLUE LAKE-SUNDIAL	13	503	6534.017	1/19/24	2:28 AM	XFM_UG:C 75 7642	0.00693	1.38E-05	503
1845262	1/18/24	6:05 PM	BLUE LAKE-SUNDIAL	1	503	502.5667	1/19/24	2:28 AM	XFM_UG:ABC 300 106646	0.00053	1.06E-06	503
1853861	1/18/24	6:05 PM	BLUE LAKE-SUNDIAL	1	503	502.55	1/19/24	2:28 AM	SP:885 NW DUNBAR AVE	0.00053	1.06E-06	503
1845214	1/18/24	6:05 PM	BLUE LAKE-SUNDIAL	1	503	502.5333	1/19/24	2:28 AM	XFM_UG:A 25 86320 B 25 93581	0.00053	1.06E-06	503
1845152	1/18/24	6:05 PM	BLUE LAKE-SUNDIAL	6	503	3015.2	1/19/24	2:28 AM	XFM_UG:A 100 31205	0.0032	6.37E-06	503
1845201	1/18/24	6:05 PM	BLUE LAKE-SUNDIAL	4	503	2010	1/19/24	2:28 AM	XFM_OH:A 50 133678	0.00213	4.24E-06	503
1845264	1/18/24	6:05 PM	BLUE LAKE-SUNDIAL	2	502	1004.967	1/19/24	2:28 AM	XFM_OH:C 50 146153 B 50 147543 A 50 147481	0.00107	2.12E-06	502
1845240	1/18/24	6:05 PM	BLUE LAKE-SUNDIAL	1	502	502.4833	1/19/24	2:28 AM	XFM_UG:ABC 150 106300	0.00053	1.06E-06	502
1845176	1/18/24	6:05 PM	BLUE LAKE-SUNDIAL	2	502	1004.1	1/19/24	2:28 AM	XFM_UG:B 25 34435	0.00107	2.12E-06	502
1845179	1/18/24	6:05 PM	BLUE LAKE-SUNDIAL	2	502	1004.1	1/19/24	2:28 AM	XFM_UG:A 25 82998	0.00107	2.12E-06	502
1845181	1/18/24	6:05 PM	BLUE LAKE-SUNDIAL	2	502	1004.1	1/19/24	2:28 AM	XFM_OH:B 25 146213	0.00107	2.12E-06	502
1868585	1/18/24	6:06 PM	FAIRVIEW-TROUTDALE	8	1501	12010.27	1/19/24	7:07 PM	OH3P_ABC_795 KCM_AAC 160201.2001539	0.01275	8.49E-06	1,501
1842458	1/18/24	6:06 PM	FAIRVIEW-TROUTDALE	1	593	593.1667	1/19/24	3:59 AM	SP:163 SW Lancaster Ct	0.00063	1.06E-06	593
1844181	1/18/24	6:06 PM	FAIRVIEW-TROUTDALE	1	590	590	1/19/24	3:56 AM	SP:197 SW Lancaster Ct	0.00063	1.06E-06	590
1842029	1/18/24	6:06 PM	MULTNOMAH-13177	1	1233	1232.867	1/19/24	2:39 PM	SP:2928 SW MULTNOMAH BLVD	0.00131	1.06E-06	1,233
1868833	1/18/24	6:07 PM	GLENCULLEN-SUNSET	1	2858	2857.817	1/20/24	5:45 PM	SP:4021 SW SEYMOUR CT	0.00303	1.06E-06	2,858
1878725	1/18/24	6:07 PM	GLENCULLEN-SUNSET	1	3812	3811.75	1/21/24	9:39 AM	SP:4048 SW IOWA ST	0.00405	1.06E-06	3,812
1878677	1/18/24	6:07 PM	GLENCULLEN-SUNSET	1	3798	3797.7	1/21/24	9:25 AM	SP:4840 SW 42ND AVE	0.00403	1.06E-06	3,798
1876434	1/18/24	6:07 PM	HOGAN NORTH-HOGAN NORTH 13	1	4514	4514.033	1/21/24	9:22 PM	SP:283 SE 46TH DR	0.00479	1.06E-06	4,514
1881555	1/18/24	6:07 PM	HOGAN NORTH-HOGAN NORTH 13	184	3917	720703.5	1/21/24	11:24 AM	OH3P_ABC_795 KCM_AAC 198976.1385905	0.76484	1.95E-04	3,917
1866939	1/18/24	6:07 PM	HOGAN NORTH-HOGAN NORTH 13	257	3331	856041.3	1/21/24	1:38 AM	FUSE_OH:D1310D-2467 / ABC / 100 A	0.90846	2.73E-04	3,331
1867010	1/18/24	6:07 PM	HOGAN NORTH-HOGAN NORTH 13	41	3275	134273.6	1/21/24	12:42 AM	FUSE_OH:D1315A-3048 / B / 65 A	0.1425	4.35E-05	3,275
1866940	1/18/24	6:07 PM	HOGAN NORTH-HOGAN NORTH 13	12	3265	39182.4	1/21/24	12:33 AM	XFM_UG:B 50 30869	0.04158	1.27E-05	3,265

**Attachment A Summary  
of Outages 5 hours and longer PGE Service Territory  
January 13-20, 2024**

Outage #	Outage Date	Outage Time	Feeder Name	Customers Affected	Duration	Customer Minutes	Return Date	Return Time	Interrupt Location	SAIDI	SAIFI	CAIDI
1867283	1/18/24	6:07 PM	HOGAN NORTH-HOGAN NORTH 13	2	2481	4961.467	1/20/24	11:28 AM	XFM_OH:A 25 152773	0.00527	2.12E-06	2,481
1867282	1/18/24	6:07 PM	HOGAN NORTH-HOGAN NORTH 13	33	2400	79205.5	1/20/24	10:08 AM	XFM_UG:C 75 6931	0.08406	3.50E-05	2,400
1867236	1/18/24	6:07 PM	HOGAN NORTH-HOGAN NORTH 13	1	1679	1679.283	1/19/24	10:07 PM	SP:1660 SE 5TH ST	0.00178	1.06E-06	1,679
1867006	1/18/24	6:07 PM	HOGAN NORTH-HOGAN NORTH 13	7	1676	11732.12	1/19/24	10:03 PM	XFM_UG:B 50 23259	0.01245	7.43E-06	1,676
1867192	1/18/24	6:07 PM	HOGAN NORTH-HOGAN NORTH 13	3	1675	5026.45	1/19/24	10:03 PM	XFM_OH:C 15 50242	0.00533	3.18E-06	1,675
1867198	1/18/24	6:07 PM	HOGAN NORTH-HOGAN NORTH 13	1	1668	1667.767	1/19/24	9:55 PM	SP:1275 SE LIBERTY AVE	0.00177	1.06E-06	1,668
1867189	1/18/24	6:07 PM	HOGAN NORTH-HOGAN NORTH 13	1	1661	1661.2	1/19/24	9:49 PM	SP:1530 SE 5TH ST	0.00176	1.06E-06	1,661
1866996	1/18/24	6:07 PM	HOGAN NORTH-HOGAN NORTH 13	4	1658	6633.133	1/19/24	9:46 PM	XFM_OH:A 25 26215	0.00704	4.24E-06	1,658
1867179	1/18/24	6:07 PM	HOGAN NORTH-HOGAN NORTH 13	1	1658	1657.967	1/19/24	9:45 PM	XFM_OH:A 15 16995	0.00176	1.06E-06	1,658
1867176	1/18/24	6:07 PM	HOGAN NORTH-HOGAN NORTH 13	1	1654	1654.067	1/19/24	9:42 PM	SP:1746 SE 11TH ST	0.00176	1.06E-06	1,654
1867045	1/18/24	6:07 PM	HOGAN NORTH-HOGAN NORTH 13	4	1653	6612.2	1/19/24	9:41 PM	XFM_OH:A 25 42318	0.00702	4.24E-06	1,653
1867159	1/18/24	6:07 PM	HOGAN NORTH-HOGAN NORTH 13	1	1651	1651.283	1/19/24	9:39 PM	SP:1730 E POWELL BLVD_1	0.00175	1.06E-06	1,651
1866999	1/18/24	6:07 PM	HOGAN NORTH-HOGAN NORTH 13	7	1650	11548.13	1/19/24	9:37 PM	XFM_UG:C 25 73283	0.01226	7.43E-06	1,650
1867037	1/18/24	6:07 PM	HOGAN NORTH-HOGAN NORTH 13	10	1648	16481	1/19/24	9:36 PM	XFM_UG:A 100 6678	0.01749	1.06E-05	1,648
1867105	1/18/24	6:07 PM	HOGAN NORTH-HOGAN NORTH 13	2	1642	3283.467	1/19/24	9:29 PM	XFM_OH:C 25 92987	0.00348	2.12E-06	1,642
1867075	1/18/24	6:07 PM	HOGAN NORTH-HOGAN NORTH 13	39	1638	63870.3	1/19/24	9:25 PM	FUSE_OH:D1315A-1597 / C / 25 A	0.06778	4.14E-05	1,638
1867426	1/18/24	6:07 PM	HOGAN NORTH-HOGAN NORTH 13	7	1636	11451.3	1/19/24	9:23 PM	SP:1949 SE Palmquist Rd Unit 54	0.01215	7.43E-06	1,636
1867493	1/18/24	6:07 PM	HOGAN NORTH-HOGAN NORTH 13	1	1601	1600.833	1/19/24	8:48 PM	SP:9655 SE 250th Ave	0.0017	1.06E-06	1,601
1867483	1/18/24	6:07 PM	HOGAN NORTH-HOGAN NORTH 13	25	1599	39972.5	1/19/24	8:46 PM	FUSE_OH:D1315A-913 / C / 40 A	0.04242	2.65E-05	1,599
1866953	1/18/24	6:07 PM	HOGAN NORTH-HOGAN NORTH 13	3	1558	4673.1	1/19/24	8:05 PM	XFM_OH:C 15 134276	0.00496	3.18E-06	1,558
1866888	1/18/24	6:07 PM	HOGAN NORTH-HOGAN NORTH 13	937	4301	1456076	1/21/24	5:48 PM	SW_OHLB:4241	1.54524	9.94E-04	1,554
1842205	1/18/24	6:08 PM	CENTENNIAL-CENTENNIAL 13	151	1330	200827.5	1/19/24	4:18 PM	FUSE_OH:D1306D-4349 / ABC / 100 A	0.21313	1.60E-04	1,330
1877175	1/18/24	6:12 PM	FAIRVIEW-FAIRVIEW 13	1	2639	2638.75	1/20/24	2:11 PM	SP:20110 NE THOMPSON ST NBR 14	0.0028	1.06E-06	2,639
1845161	1/18/24	6:13 PM	HOLGATE-BYBEE	1	2504	2504.483	1/20/24	11:58 AM	SP:7533 SE 22ND AVE	0.00266	1.06E-06	2,504
1845153	1/18/24	6:15 PM	BLUE LAKE-SUNDIAL	23	494	11350.5	1/19/24	2:28 AM	FUSE_OH:A1326B-695 / ABC / 65 A	0.01205	2.44E-05	494
1845147	1/18/24	6:15 PM	PLEASANT VALLEY-BAXTER	1	4092	4091.833	1/21/24	2:27 PM	SP:8969 SE 139TH AVE	0.00434	1.06E-06	4,092
1845281	1/18/24	6:15 PM	CENTENNIAL-BARKER	27	1428	38557.8	1/19/24	6:03 PM	TRIP_SAVER:D1212A-7613 / A / 25 A	0.04092	2.87E-05	1,428
1845120	1/18/24	6:16 PM	BLUE LAKE-SUNDIAL	67	493	33008.67	1/19/24	2:28 AM	FUSE_OH:A1326A-4618 / ABC / 140 A	0.03503	7.11E-05	493
1845404	1/18/24	6:16 PM	BLUE LAKE-SUNDIAL	520	492	256091.3	1/19/24	2:28 AM	SC-BKR:BLUE LAKE R178	0.27177	5.52E-04	492
1845233	1/18/24	6:17 PM	PLEASANT VALLEY-PLEASANT 13	2	1586	3172.267	1/19/24	8:43 PM	XFM_OH:A 25 134844	0.00337	2.12E-06	1,586
1845337	1/18/24	6:19 PM	GLENDOVEER-NORTHEAST	1	3104	3103.583	1/20/24	10:02 PM	SP:1742 NE 141ST AVE	0.00329	1.06E-06	3,104
1871527	1/18/24	6:21 PM	BLUE LAKE-SUNDIAL	2	2438	4875.867	1/20/24	10:59 AM	SP:22713 NE SANDY BLVD	0.00517	2.12E-06	2,438
1845146	1/18/24	6:21 PM	BLUE LAKE-SUNDIAL	1	2438	2437.933	1/20/24	10:59 AM	XFM_OH:B 25 134865 A 25 75587	0.00259	1.06E-06	2,438
1876070	1/18/24	6:21 PM	BLUE LAKE-BLUE LAKE 13	1	2391	2390.867	1/20/24	10:12 AM	SP:20454 NE Sandy Blvd Apt E67	0.00254	1.06E-06	2,391
1859683	1/18/24	6:21 PM	BLUE LAKE-SUNDIAL	1	514	514.1	1/19/24	2:55 AM	SP:940 NW DUNBAR AVE_1	0.00055	1.06E-06	514
1877618	1/18/24	6:21 PM	PLEASANT VALLEY-MOON	7	3861	27027.7	1/21/24	10:42 AM	XFM_UG:A 50 32415	0.02868	7.43E-06	3,861
1877622	1/18/24	6:21 PM	PLEASANT VALLEY-MOON	2	3860	7720.967	1/21/24	10:42 AM	XFM_OH:A 15 39375	0.00819	2.12E-06	3,860
1845333	1/18/24	6:21 PM	EASTPORT-76TH	1	958	958.2	1/19/24	10:20 AM	SP:4520 SE 78TH AVE	0.00102	1.06E-06	958
1848636	1/18/24	6:23 PM	MULTNOMAH-13177	1	1216	1215.883	1/19/24	2:39 PM	SP:2926 SW MULTNOMAH BLVD	0.00129	1.06E-06	1,216
1845430	1/18/24	6:23 PM	ORIENT-BARLOW	74	1368	101224.6	1/19/24	5:11 PM	FUSE_OH:D1407B-898 / ABC / 65 A	0.10742	7.85E-05	1,368
1845381	1/18/24	6:24 PM	GLENDOVEER-13596	35	2622	91771.75	1/20/24	2:06 PM	TRIP_SAVER:A1226B-3434 / A / 65 A	0.09739	3.71E-05	2,622
1876213	1/18/24	6:26 PM	BLUE LAKE-SUNDIAL	10	509	5090	1/19/24	2:55 AM	FUSE_OH:A1326B-3662 / ABC / 140 A	0.0054	1.06E-05	509
1845415	1/18/24	6:28 PM	CENTENNIAL-CENTENNIAL 13	2	1310	2619.133	1/19/24	4:18 PM	SP:2303 SE 181ST AVE	0.00278	2.12E-06	1,310
1855828	1/18/24	6:29 PM	MCGILL-HORSETAIL	3	3947	11842.45	1/21/24	12:16 PM	XFM_UG:A 50 116561 C 100 116125	0.01257	3.18E-06	3,947
1854145	1/18/24	6:29 PM	MCGILL-HORSETAIL	885	1383	1223896	1/19/24	5:32 PM	SW_OHLB:2773	1.29884	9.39E-04	1,383
1845649	1/18/24	6:29 PM	MCGILL-HORSETAIL	569	319	181567.9	1/18/24	11:48 PM	SC-BKR:MCGILL R306	0.19269	6.04E-04	319

**Attachment A Summary  
of Outages 5 hours and longer PGE Service Territory  
January 13-20, 2024**

Outage #	Outage Date	Outage Time	Feeder Name	Customers Affected	Duration	Customer Minutes	Return Date	Return Time	Interrupt Location	SAIDI	SAIFI	CAIDI
1875221	1/18/24	6:30 PM	ORIENT-BARLOW	1	1361	1361	1/19/24	5:11 PM	SP:823 SE 48TH ST	0.00144	1.06E-06	1,361
1875215	1/18/24	6:30 PM	ORIENT-BARLOW	3	1125	3375	1/19/24	1:15 PM	XFM_OH:B 25 69130	0.00358	3.18E-06	1,125
1845461	1/18/24	6:30 PM	ORIENT-BARLOW	13	1125	14628.47	1/19/24	1:15 PM	XFM_OH:B 25 69130	0.01552	1.38E-05	1,125
1845457	1/18/24	6:30 PM	BORING-282ND	2	1361	2721.8	1/19/24	5:11 PM	XFM_OH:C 15 40628	0.00289	2.12E-06	1,361
1845469	1/18/24	6:30 PM	ORIENT-BARLOW	1	1361	1361.367	1/19/24	5:11 PM	XFM_OH:A 25 77411	0.00144	1.06E-06	1,361
1855639	1/18/24	6:31 PM	MULTNOMAH-13177	21	1207	25353.65	1/19/24	2:39 PM	SP:3017 SW HUME ST	0.02691	2.23E-05	1,207
1845436	1/18/24	6:32 PM	MULTNOMAH-13176	1	1509	1509.217	1/19/24	7:41 PM	SP:6161 SW EVELYN ST	0.0016	1.06E-06	1,509
1866379	1/18/24	6:32 PM	SYLVAN-BARNES	1	1531	1531.367	1/19/24	8:03 PM	SP:5928 SW YAMHILL DR	0.00163	1.06E-06	1,531
1877482	1/18/24	6:33 PM	PLEASANT VALLEY-MOON	4	3960	15840.07	1/21/24	12:33 PM	XFM_UG:C 25 60610	0.01681	4.24E-06	3,960
1845654	1/18/24	6:34 PM	MCGILL-LATOURELL	85	314	26690	1/18/24	11:48 PM	FUSE_OH:A1335C-1262 / ABC / 100 A	0.02832	9.02E-05	314
1845523	1/18/24	6:34 PM	ORIENT-BARLOW	5	1539	7694.75	1/19/24	8:13 PM	XFM_OH:C 10 9751	0.00817	5.31E-06	1,539
1845496	1/18/24	6:34 PM	EAGLE CREEK-RIVER MILL	99	1181	116963.6	1/19/24	2:15 PM	FUSE_OH:D2321A-1069 / AB / Solid	0.12413	1.05E-04	1,181
1845531	1/18/24	6:34 PM	RAMAPO-EMERALD	7	1028	7193.667	1/19/24	11:41 AM	XFM_OH:A 25 16497	0.00763	7.43E-06	1,028
1845569	1/18/24	6:34 PM	RAMAPO-EMERALD	1	1028	1027.55	1/19/24	11:41 AM	SP:4115 SE 133RD AVE	0.00109	1.06E-06	1,028
1845586	1/18/24	6:36 PM	HOLGATE-KENILWORTH	1	3985	3984.8	1/21/24	1:01 PM	SP:4747 SE 36TH AVE	0.00423	1.06E-06	3,985
1857710	1/18/24	6:36 PM	BETHANY-BURTON	111	918	101853.6	1/19/24	9:54 AM	FUSE_OH:B1127A-277 / C / 40 A	0.10809	1.18E-04	918
1845716	1/18/24	6:37 PM	MIDWAY-LYNCH	12	2315	27776.2	1/20/24	9:11 AM	FUSE_OH:D1201C-7050 / C / 40 A	0.02948	1.27E-05	2,315
1845640	1/18/24	6:37 PM	ORIENT-BARLOW	1	1535	1535.2	1/19/24	8:12 PM	XFM_OH:B 25 39073	0.00163	1.06E-06	1,535
1845642	1/18/24	6:37 PM	ORIENT-BARLOW	2	1535	3070.367	1/19/24	8:12 PM	XFM_OH:B 50 57153 C 50 57148	0.00326	2.12E-06	1,535
1845665	1/18/24	6:39 PM	HOGAN NORTH-BRIGADOON	9	309	2780.55	1/18/24	11:48 PM	XFM_UG:C 25 83333	0.00295	9.55E-06	309
1845653	1/18/24	6:39 PM	HOGAN NORTH-BRIGADOON	10	309	3089.5	1/18/24	11:48 PM	XFM_UG:C 100 4406	0.00328	1.06E-05	309
1845669	1/18/24	6:39 PM	HOGAN NORTH-BRIGADOON	11	309	3398.45	1/18/24	11:48 PM	XFM_UG:C 25 83342	0.00361	1.17E-05	309
1845668	1/18/24	6:39 PM	HOGAN NORTH-BRIGADOON	5	309	1544.583	1/18/24	11:48 PM	XFM_UG:C 75 6922	0.00164	5.31E-06	309
1845689	1/18/24	6:39 PM	HOGAN NORTH-BRIGADOON	6	301	1805.5	1/18/24	11:40 PM	XFM_UG:C 100 4591	0.00192	6.37E-06	301
1859048	1/18/24	6:39 PM	MCGILL-HORSETAIL	101	3194	322546.9	1/20/24	11:52 PM	XFM_UG:C 100 6261	0.3423	1.07E-04	3,194
1879262	1/18/24	6:39 PM	MCGILL-HORSETAIL	1	2858	2857.95	1/20/24	6:17 PM	SP:26725 SE STARK ST	0.00303	1.06E-06	2,858
1845684	1/18/24	6:39 PM	HOGAN NORTH-BRIGADOON	8	309	2471.2	1/18/24	11:48 PM	XFM_UG:C 75 7221	0.00262	8.49E-06	309
1855896	1/18/24	6:39 PM	MCGILL-HORSETAIL	569	309	175678	1/18/24	11:48 PM	SC-BKR:MCGILL R306	0.18644	6.04E-04	309
1845661	1/18/24	6:42 PM	GLENCULLEN-BRIDLEMILE	1	2946	2946.483	1/20/24	7:48 PM	SP:2415 SW BOUNDARY ST	0.00313	1.06E-06	2,946
1864012	1/18/24	6:42 PM	GLENDOVEER-NORTHEAST	48	2832	135941.6	1/20/24	5:54 PM	FUSE_OH:A1225C-4732 / A / 40 A	0.14427	5.09E-05	2,832
1845742	1/18/24	6:42 PM	GLENDOVEER-NORTHEAST	8	3092	24735.73	1/20/24	10:14 PM	XFM_OH:A 25 25968	0.02625	8.49E-06	3,092
1845732	1/18/24	6:42 PM	GLENDOVEER-NORTHEAST	6	3092	18550.9	1/20/24	10:14 PM	XFM_OH:A 50 133513	0.01969	6.37E-06	3,092
1845713	1/18/24	6:43 PM	GLENCULLEN-BRIDLEMILE	1	1513	1513.333	1/19/24	7:56 PM	SP:3225 SW MITCHELL CT	0.00161	1.06E-06	1,513
1850317	1/18/24	6:43 PM	FAIRVIEW-KENNEL CLUB	1	2425	2425.35	1/20/24	11:09 AM	XFM_UG:ABC 150 1430	0.00257	1.06E-06	2,425
1845749	1/18/24	6:46 PM	GLENCULLEN-BRIDLEMILE	1	1510	1510.1	1/19/24	7:56 PM	SP:3131 SW SUNSET BLVD	0.0016	1.06E-06	1,510
1845751	1/18/24	6:46 PM	GLENCULLEN-BRIDLEMILE	1	1510	1510.017	1/19/24	7:56 PM	SP:3139 SW MITCHELL CT	0.0016	1.06E-06	1,510
1845818	1/18/24	6:49 PM	MULTNOMAH-13181	12	2641	31696	1/20/24	2:50 PM	XFM_OH:C 75 61449	0.03364	1.27E-05	2,641
1845784	1/18/24	6:49 PM	MULTNOMAH-13181	325	2509	815582.1	1/20/24	12:39 PM	FUSE_OH:D1119D-7757 / ABC / 100 A	0.86553	3.45E-04	2,509
1845855	1/18/24	6:49 PM	MULTNOMAH-13181	35	2509	87827.83	1/20/24	12:39 PM	FUSE_OH:D1120C-1492 / BC / 40 A	0.09321	3.71E-05	2,509
1845873	1/18/24	6:49 PM	MULTNOMAH-13181	8	2557	20452.93	1/20/24	1:26 PM	XFM_OH:B 50 35892	0.02171	8.49E-06	2,557
1845782	1/18/24	6:50 PM	GARDEN HOME-METZGER	2	1409	2817.133	1/19/24	6:19 PM	SP:8695 SW FIR LANE TER	0.00299	2.12E-06	1,409
1846003	1/18/24	6:52 PM	MCGILL-HORSETAIL	2	1359	2718.067	1/19/24	5:31 PM	SP:26814 SE STARK ST	0.00288	2.12E-06	1,359
1846024	1/18/24	6:53 PM	RAMAPO-EMERALD	1	1012	1011.867	1/19/24	11:45 AM	SP:4207 SE 133RD AVE	0.00107	1.06E-06	1,012
1846053	1/18/24	6:53 PM	RAMAPO-EMERALD	2	2592	5184.267	1/20/24	2:05 PM	SP:12106 SE BOISE ST	0.0055	2.12E-06	2,592
1846031	1/18/24	6:54 PM	VEST PORTLAND-WEST PORTLAND 1	1	2952	2951.75	1/20/24	8:06 PM	SP:13653 SW 64TH AVE	0.00313	1.06E-06	2,952
1846054	1/18/24	6:54 PM	CARVER-WOODS	2	731	1462.833	1/19/24	7:05 AM	XFM_OH:B 25 10193	0.00155	2.12E-06	731

**Attachment A Summary  
of Outages 5 hours and longer PGE Service Territory  
January 13-20, 2024**

Outage #	Outage Date	Outage Time	Feeder Name	Customers Affected	Duration	Customer Minutes	Return Date	Return Time	Interrupt Location	SAIDI	SAIFI	CAIDI
1846040	1/18/24	6:54 PM	ARLETA-FOSTER	216	1021	220467.6	1/19/24	11:55 AM	FUSE_OH:D1217D-300 / ABC / UNKNOWN	0.23397	2.29E-04	1,021
1846036	1/18/24	6:55 PM	CENTENNIAL-TREELAND	1	460	460.3667	1/19/24	2:36 AM	SP:3523 SE 157TH AVE	0.00049	1.06E-06	460
1846115	1/18/24	6:58 PM	SYLVAN-BARNES	1	1506	1505.717	1/19/24	8:03 PM	SP:151 NW MILLER RD	0.0016	1.06E-06	1,506
1846137	1/18/24	6:59 PM	TEKTRONIX-SHANNON	87	1389	120864.8	1/19/24	6:08 PM	FUSE_OH:C1110D-10402 / A / 40 A	0.12827	9.23E-05	1,389
1846161	1/18/24	6:59 PM	CENTENNIAL-BARKER	37	1188	43945.52	1/19/24	2:46 PM	FUSE_OH:D1201A-7210 / C / 40 A	0.04664	3.93E-05	1,188
1846339	1/18/24	7:06 PM	CEDAR HILLS-LEAHY	2	2399	4798.4	1/20/24	11:05 AM	XFM_OH:A 15 56051	0.00509	2.12E-06	2,399
1846146	1/18/24	7:07 PM	ARLETA-52ND	3	764	2292.15	1/19/24	7:51 AM	SP:6407 SE 43RD AVE	0.00243	3.18E-06	764
1846549	1/18/24	7:07 PM	HOGAN SOUTH-MAIN	1485	432	641049.8	1/19/24	2:19 AM	SC-BKR:HOGAN SOUTH R366	0.68031	1.58E-03	432
1846326	1/18/24	7:08 PM	MULTNOMAH-13177	1	1171	1170.867	1/19/24	2:39 PM	SP:2912 SW CAROLINA ST	0.00124	1.06E-06	1,171
1846340	1/18/24	7:09 PM	ARLETA-FOSTER	1	1006	1005.767	1/19/24	11:55 AM	SP:7627 SE HENRY PL	0.00107	1.06E-06	1,006
1830543	1/18/24	7:09 PM	RALEIGH HILLS-DOGWOOD	1	1179	1179.033	1/19/24	2:48 PM	SP:7660 SW MINER WAY	0.00125	1.06E-06	1,179
1846432	1/18/24	7:09 PM	RALEIGH HILLS-DOGWOOD	430	1079	463884	1/19/24	1:08 PM	FUSE_OH:C1113B-18 / ABC / 100 A	0.49229	4.56E-04	1,079
1846406	1/18/24	7:11 PM	ARLETA-FOSTER	13	1004	13050.92	1/19/24	11:55 AM	XFM_OH:A 50 4629	0.01385	1.38E-05	1,004
1873554	1/18/24	7:12 PM	RUBY-JUNCTION	9	549	4944.3	1/19/24	4:22 AM	XFM_UG:ABC 300 1490	0.00525	9.55E-06	549
1866911	1/18/24	7:15 PM	KELLY BUTTE-MALL 205	33	1442	47587.65	1/19/24	7:17 PM	FUSE_OH:D1203B-4350 / B / 40 A	0.0505	3.50E-05	1,442
1858357	1/18/24	7:15 PM	KELLY BUTTE-MALL 205	33	1442	47587.65	1/19/24	7:17 PM	FUSE_OH:D1203B-4350 / B / 40 A	0.0505	3.50E-05	1,442
1852210	1/18/24	7:15 PM	KELLY BUTTE-MALL 205	1	310	310.1167	1/19/24	12:25 AM	SP:2260 SE 113TH AVE	0.00033	1.06E-06	310
1862499	1/18/24	7:15 PM	KELLY BUTTE-MALL 205	8	917	7338.8	1/19/24	10:32 AM	SP:11601 SE GRANT ST	0.00779	8.49E-06	917
1858030	1/18/24	7:15 PM	KELLY BUTTE-MALL 205	7	1113	7790.067	1/19/24	1:48 PM	XFM_OH:B 25 136010	0.00827	7.43E-06	1,113
1868335	1/18/24	7:16 PM	RALEIGH HILLS-DOGWOOD	19	1072	20368	1/19/24	1:08 PM	SP:7900 SW BRENTWOOD ST	0.02162	2.02E-05	1,072
1846416	1/18/24	7:16 PM	CEDAR HILLS-SYLVAN	8	1527	12214	1/19/24	8:43 PM	XFM_OH:A 25 35697	0.01296	8.49E-06	1,527
1846481	1/18/24	7:16 PM	MULTNOMAH-13176	233	1465	341321.7	1/19/24	7:41 PM	FUSE_OH:D1130B-5684 / ABC / 100 A	0.36222	2.47E-04	1,465
1879119	1/18/24	7:16 PM	MULTNOMAH-13176	1	4032	4032.1	1/21/24	2:28 PM	SP:6303 SW EVELYN ST	0.00428	1.06E-06	4,032
1846678	1/18/24	7:18 PM	HOGAN SOUTH-WALLULA	2	406	812	1/19/24	2:04 AM	XFM_UG:A 50 32414	0.00086	2.12E-06	406
1850238	1/18/24	7:18 PM	HOGAN SOUTH-WALLULA	440	2213	973595.3	1/20/24	8:10 AM	FUSE_OH:D1309B-1366 / ABC / 100 A	1.03322	4.67E-04	2,213
1846665	1/18/24	7:19 PM	BETHANY-LAIDLAW	42	1549	65060.1	1/19/24	9:08 PM	FUSE_OH:B1121B-276 / BC / 100 A	0.06904	4.46E-05	1,549
1846692	1/18/24	7:19 PM	ROCKWOOD-REYNOLDS	10	2956	29563.67	1/20/24	8:36 PM	XFM_OH:A 25 12213	0.03137	1.06E-05	2,956
1859111	1/18/24	7:20 PM	HOGAN SOUTH-MAIN	1	2509	2509.483	1/20/24	1:09 PM	SP:559 N MAIN AVE	0.00266	1.06E-06	2,509
1864763	1/18/24	7:21 PM	EASTPORT-76TH	1	898	898.3333	1/19/24	10:20 AM	SP:4520 SE 78TH AVE	0.00095	1.06E-06	898
1846718	1/18/24	7:23 PM	KELLY BUTTE-FAIRLAWN	146	1033	150749.9	1/19/24	12:35 PM	FUSE_OH:D1204C-107 / ABC / 100 A	0.15998	1.55E-04	1,033
1846776	1/18/24	7:23 PM	KELLY BUTTE-FAIRLAWN	1	1077	1077.45	1/19/24	1:21 PM	SP:9023 SE CLAY ST	0.00114	1.06E-06	1,077
1846707	1/18/24	7:23 PM	RIVERVIEW-FULTON	3	4036	12108.15	1/21/24	2:40 PM	SP:6487 SW PARKHILL WAY	0.01285	3.18E-06	4,036
1846728	1/18/24	7:25 PM	CENTENNIAL-CENTENNIAL 13	1	1253	1252.517	1/19/24	4:18 PM	SP:2147 SE 177TH AVE	0.00133	1.06E-06	1,253
1868114	1/18/24	7:26 PM	CENTENNIAL-BRAECROFT	28	1591	44555.47	1/19/24	9:57 PM	XFM_UG:A 167 115930	0.04728	2.97E-05	1,591
1868092	1/18/24	7:26 PM	CENTENNIAL-BRAECROFT	62	1215	75321.73	1/19/24	3:41 PM	FUSE_OH:D1306A-974 / B / 65 A	0.07993	6.58E-05	1,215
1850196	1/18/24	7:26 PM	CENTENNIAL-BRAECROFT	2061	1016	2094938	1/19/24	12:23 PM	BKR:CENTENNIAL R118	2.22323	2.19E-03	1,016
1846815	1/18/24	7:27 PM	MIDWAY-LYNCH	7	2512	17583.07	1/20/24	1:19 PM	XFM_OH:B 50 131786	0.01866	7.43E-06	2,512
1846842	1/18/24	7:28 PM	GLENDOVEER-13597	12	1492	17902.8	1/19/24	8:20 PM	XFM_OH:A 50 9656	0.019	1.27E-05	1,492
1877413	1/18/24	7:28 PM	CENTENNIAL-BRAECROFT	8	2835	22677.6	1/20/24	6:43 PM	XFM_UG:B 50 159084	0.02407	8.49E-06	2,835
1846900	1/18/24	7:28 PM	BETHANY-LAIDLAW	7	2392	16743.18	1/20/24	11:20 AM	TRIP_SAVER:B1122C-177 / B / 25 A	0.01777	7.43E-06	2,392
1761160	1/18/24	7:29 PM	CENTENNIAL-CENTENNIAL 13	149	1249	186101	1/19/24	4:18 PM	FUSE_OH:D1306D-4349 / ABC / 100 A	0.1975	1.58E-04	1,249
1868158	1/18/24	7:29 PM	CENTENNIAL-BRAECROFT	1	2488	2488.283	1/20/24	12:57 PM	SP:17029 SE ANKENY ST	0.00264	1.06E-06	2,488
1846805	1/18/24	7:29 PM	CEDAR HILLS-ST VINCENT	1	1342	1342.367	1/19/24	5:52 PM	SP:9501 SW WEST HAVEN DR	0.00142	1.06E-06	1,342
1847384	1/18/24	7:34 PM	GARDEN HOME-METZGER	3	2379	7138.15	1/20/24	11:13 AM	SP:7525 SW ALDEN ST	0.00758	3.18E-06	2,379
1845441	1/18/24	7:34 PM	SYLVAN-BARNES	1	931	930.5167	1/19/24	11:05 AM	SP:5928 SW YAMHILL DR	0.00099	1.06E-06	931
1868256	1/18/24	7:36 PM	RAMAPO-GILBERT	2	2474	4948.367	1/20/24	12:51 PM	XFM_OH:A 15 20566	0.00525	2.12E-06	2,474



**Attachment A Summary  
of Outages 5 hours and longer PGE Service Territory  
January 13-20, 2024**

Outage #	Outage Date	Outage Time	Feeder Name	Customers Affected	Duration	Customer Minutes	Return Date	Return Time	Interrupt Location	SAIDI	SAIFI	CAIDI
1868252	1/18/24	7:36 PM	RAMAPO-GILBERT	105	1457	152978	1/19/24	7:53 PM	FUSE_OH:D1214C-2552 / ABC / 40 A	0.16235	1.11E-04	1,457
1847598	1/18/24	7:36 PM	RAMAPO-GILBERT	2208	1048	2313800	1/19/24	1:04 PM	SC-BKR:RAMAPO R102	2.45549	2.34E-03	1,048
1865873	1/18/24	7:37 PM	CENTENNIAL-BRAECROFT	1	1006	1005.783	1/19/24	12:23 PM	SP:18144 SE PINE ST	0.00107	1.06E-06	1,006
1875096	1/18/24	7:38 PM	RUBY-JUNCTION	11	1606	17666	1/19/24	10:24 PM	SP:21805 SE ALDER DR	0.01875	1.17E-05	1,606
1875103	1/18/24	7:38 PM	RUBY-JUNCTION	1	1606	1606	1/19/24	10:24 PM	SP:21400 SE Stark St Unit 9	0.0017	1.06E-06	1,606
1875157	1/18/24	7:38 PM	RUBY-JUNCTION	19	1606	30514	1/19/24	10:24 PM	SP:20612 SE MORRISON CT	0.03238	2.02E-05	1,606
1839953	1/18/24	7:38 PM	RUBY-JUNCTION	3979	1606	6390075	1/19/24	10:23 PM	SC-BKR:RUBY R104	6.78139	4.22E-03	1,606
1863313	1/18/24	7:38 PM	MULTNOMAH-13176	1	3927	3926.917	1/21/24	1:05 PM	SP:9429 SW 62ND DR	0.00417	1.06E-06	3,927
1847422	1/18/24	7:38 PM	MULTNOMAH-13176	1	1443	1443.283	1/19/24	7:41 PM	SP:6224 SW LURADEL ST	0.00153	1.06E-06	1,443
1873509	1/18/24	7:38 PM	RUBY-JUNCTION	40	2820	112784	1/20/24	6:37 PM	FUSE_OH:D1304A-5099 / A / 65 A	0.11969	4.24E-05	2,820
1847469	1/18/24	7:38 PM	HOGAN SOUTH-WALLULA	10	1606	16056.5	1/19/24	10:24 PM	XFM_UG:C 100 4443	0.01704	1.06E-05	1,606
1847484	1/18/24	7:38 PM	BOONES FERRY-WEMBLEY PARK	10	795	7946	1/19/24	8:53 AM	FUSE_OH:D2105D-9 / C / 40 A	0.00843	1.06E-05	795
1847429	1/18/24	7:39 PM	CENTENNIAL-CENTENNIAL 13	2	1239	2478.9	1/19/24	4:18 PM	SP:18008 SE CARUTHERS ST	0.00263	2.12E-06	1,239
1847493	1/18/24	7:40 PM	CENTENNIAL-BARKER	79	1085	85707.1	1/19/24	1:45 PM	FUSE_OH:D1306A-49 / ABC / 40 A	0.09096	8.38E-05	1,085
1847471	1/18/24	7:40 PM	CENTENNIAL-BARKER	9	1085	9763.5	1/19/24	1:45 PM	XFM_OH:A 25 11084	0.01036	9.55E-06	1,085
1847586	1/18/24	7:40 PM	CENTENNIAL-BARKER	1	1085	1084.733	1/19/24	1:45 PM	SP:16707 SE MAIN ST	0.00115	1.06E-06	1,085
1847492	1/18/24	7:41 PM	GLENDOVEER-NORTHEAST	1	1196	1195.95	1/19/24	3:37 PM	SP:1601 NE 144TH AVE	0.00127	1.06E-06	1,196
1868253	1/18/24	7:42 PM	RAMAPO-GILBERT	2	1043	2086	1/19/24	1:05 PM	SP:5944 SE 136TH AVE	0.00221	2.12E-06	1,043
1868352	1/18/24	7:42 PM	RAMAPO-GILBERT	3	1043	3129	1/19/24	1:05 PM	SP:12839 SE RAYMOND ST	0.00332	3.18E-06	1,043
1868373	1/18/24	7:42 PM	RAMAPO-GILBERT	4	1043	4172	1/19/24	1:05 PM	SP:13351 SE SCHILLER ST	0.00443	4.24E-06	1,043
1868464	1/18/24	7:42 PM	RAMAPO-GILBERT	2	1043	2086	1/19/24	1:05 PM	XFM_OH:C 25 36240	0.00221	2.12E-06	1,043
1868315	1/18/24	7:42 PM	RAMAPO-GILBERT	2	1043	2086	1/19/24	1:05 PM	SP:13018 SE MITCHELL ST	0.00221	2.12E-06	1,043
1868501	1/18/24	7:42 PM	RAMAPO-GILBERT	2	1043	2086	1/19/24	1:05 PM	XFM_UG:B 25 65833	0.00221	2.12E-06	1,043
1868639	1/18/24	7:42 PM	RAMAPO-GILBERT	1	1043	1043	1/19/24	1:05 PM	SP:13905 SE RHONE ST	0.00111	1.06E-06	1,043
1868578	1/18/24	7:42 PM	RAMAPO-GILBERT	2	1043	2086	1/19/24	1:05 PM	SP:14316 SE CENTER ST	0.00221	2.12E-06	1,043
1868762	1/18/24	7:42 PM	RAMAPO-GILBERT	2	1043	2086	1/19/24	1:05 PM	XFM_OH:C 15 26468	0.00221	2.12E-06	1,043
1868679	1/18/24	7:42 PM	RAMAPO-GILBERT	2	1043	2086	1/19/24	1:05 PM	XFM_UG:B 50 63590	0.00221	2.12E-06	1,043
1875106	1/18/24	7:42 PM	RAMAPO-GILBERT	1	1042	1042	1/19/24	1:04 PM	SP:4223 SE 136th Ave Apt 7	0.00111	1.06E-06	1,042
1847628	1/18/24	7:42 PM	RAMAPO-EMERALD	19	1043	19812.25	1/19/24	1:04 PM	FUSE_OH:D1211C-7627 / A / 100 A	0.02103	2.02E-05	1,043
1847497	1/18/24	7:42 PM	TEKTRONIX-SHANNON	1	2407	2406.55	1/20/24	11:48 AM	SP:2310 SW ELMHURST AVE	0.00255	1.06E-06	2,407
1847632	1/18/24	7:42 PM	MULTNOMAH-MULTNOMAH 13	15	2467	37010.25	1/20/24	12:50 PM	XFM_OH:C 75 3183	0.03928	1.59E-05	2,467
1847637	1/18/24	7:43 PM	GARDEN HOME-METZGER	32	1052	33651.73	1/19/24	1:15 PM	FUSE_OH:C1124A-6464 / A / 40 A	0.03571	3.40E-05	1,052
1847665	1/18/24	7:44 PM	GLENDOVEER-13598	4	2500	9999	1/20/24	1:24 PM	XFM_OH:C 25 21102	0.01061	4.24E-06	2,500
1847660	1/18/24	7:46 PM	RAMAPO-RAMAPO 13	1	665	664.8833	1/19/24	6:51 AM	SP:14110 SE FOSTER RD	0.00071	1.06E-06	665
1847685	1/18/24	7:48 PM	MULTNOMAH-13176	1	1432	1432.383	1/19/24	7:41 PM	SP:6200 SW EVELYN ST	0.00152	1.06E-06	1,432
1847725	1/18/24	7:50 PM	CENTENNIAL-BARKER	54	874	47220.3	1/19/24	10:24 AM	FUSE_OH:D1306C-131 / ABC / 100 A	0.05011	5.73E-05	874
1879501	1/18/24	7:52 PM	SYLVAN-PATTON	3	3853	11558.25	1/21/24	12:05 PM	XFM_OH:B 50 61167	0.01227	3.18E-06	3,853
1853289	1/18/24	7:52 PM	SYLVAN-PATTON	48	2720	130560	1/20/24	5:12 PM	FUSE_OH:D1106C-55 / ABC / 100 A	0.13856	5.09E-05	2,720
1862503	1/18/24	7:52 PM	SYLVAN-PATTON	73	2720	198541.8	1/20/24	5:12 PM	FUSE_OH:D1106C-2951 / ABC / 65 A	0.2107	7.75E-05	2,720
1847761	1/18/24	7:52 PM	SYLVAN-PATTON	45	2277	102444	1/20/24	9:48 AM	FUSE_OH:D1106C-2951 / ABC / 65 A	0.10872	4.78E-05	2,277
1847722	1/18/24	7:53 PM	MIDWAY-LYNCH	3	2239	6715.55	1/20/24	9:11 AM	SP:1919 SE 150TH AVE	0.00713	3.18E-06	2,239
1847773	1/18/24	7:53 PM	CENTENNIAL-CENTENNIAL 13	2	2355	4710.067	1/20/24	11:08 AM	SP:18630 SE BROOKLYN CT	0.005	2.12E-06	2,355
1867841	1/18/24	7:53 PM	ROCK CREEK-FOREST PARK	206	1084	223262.8	1/19/24	1:57 PM	FUSE_OH:B1110C-509 / AB / Solid	0.23693	2.19E-04	1,084
1847783	1/18/24	7:57 PM	CENTENNIAL-CENTENNIAL 13	1	2530	2530.133	1/20/24	2:07 PM	SP:2634 SE 187TH PL	0.00269	1.06E-06	2,530
1847784	1/18/24	7:57 PM	CENTENNIAL-TREELAND	1	1121	1121.217	1/19/24	2:38 PM	SP:17438 SE HAIG DR	0.00119	1.06E-06	1,121
1847788	1/18/24	7:57 PM	CENTENNIAL-CENTENNIAL 13	1	2279	2278.7	1/20/24	9:56 AM	SP:17739 SE STEPHENS ST	0.00242	1.06E-06	2,279

### Attachment A Summary of Outages 5 hours and longer PGE Service Territory January 13-20, 2024

Outage #	Outage Date	Outage Time	Feeder Name	Customers		Customer Minutes	Return Date	Return Time	Interrupt Location	SAIDI	SAIFI	CAIDI
				Affected	Duration							
1847816	1/18/24	8:00 PM	CENTENNIAL-BRAECROFT	1	982	982.4	1/19/24	12:23 PM	SP:1015 SE 182ND AVE	0.00104	1.06E-06	982
1848109	1/18/24	8:01 PM	KELLY BUTTE-BINNSMEAD	1	2455	2454.5	1/20/24	12:55 PM	XFM_OH:B 15 26190	0.0026	1.06E-06	2,455
1847843	1/18/24	8:02 PM	MULTNOMAH-13177	1	1285	1285.117	1/19/24	5:27 PM	SP:6930 SW 14TH AVE	0.00136	1.06E-06	1,285
1863552	1/18/24	8:03 PM	ARLETA-FOSTER	2	1272	2544.733	1/19/24	5:15 PM	XFM_OH:B 25 145806 C 25 110202 A 25 114379	0.0027	2.12E-06	1,272
1860936	1/18/24	8:03 PM	ARLETA-FOSTER	5	1272	6358.417	1/19/24	5:14 PM	SP:7509 SE FOSTER RD	0.00675	5.31E-06	1,272
1863688	1/18/24	8:03 PM	ARLETA-FOSTER	6	1271	7626.7	1/19/24	5:14 PM	XFM_OH:A 50 36471	0.00809	6.37E-06	1,271
1860835	1/18/24	8:03 PM	ARLETA-FOSTER	8	1270	10160.27	1/19/24	5:13 PM	XFM_OH:C 25 35691	0.01078	8.49E-06	1,270
1863622	1/18/24	8:03 PM	ARLETA-FOSTER	19	1268	24097.07	1/19/24	5:11 PM	XFM_OH:B 75 3279	0.02557	2.02E-05	1,268
1863580	1/18/24	8:03 PM	ARLETA-FOSTER	8	1268	10142.4	1/19/24	5:10 PM	XFM_OH:B 50 163621 C 25 163558	0.01076	8.49E-06	1,268
1863594	1/18/24	8:03 PM	ARLETA-FOSTER	5	1267	6333.833	1/19/24	5:09 PM	SP:6514 SE FOSTER RD	0.00672	5.31E-06	1,267
1863653	1/18/24	8:03 PM	ARLETA-FOSTER	1	1264	1264.167	1/19/24	5:07 PM	SP:4624 SE 64th Ave Apt 5	0.00134	1.06E-06	1,264
1863597	1/18/24	8:03 PM	ARLETA-FOSTER	1	1259	1258.95	1/19/24	5:01 PM	SP:7203 SE RAYMOND ST	0.00134	1.06E-06	1,259
1863593	1/18/24	8:03 PM	ARLETA-FOSTER	1	1259	1258.733	1/19/24	5:01 PM	SP:6535 SE FOSTER RD	0.00134	1.06E-06	1,259
1863614	1/18/24	8:03 PM	ARLETA-FOSTER	1	1257	1257.45	1/19/24	5:00 PM	SP:4720 SE 72ND AVE	0.00133	1.06E-06	1,257
1863609	1/18/24	8:03 PM	ARLETA-FOSTER	1	1257	1257.25	1/19/24	5:00 PM	SP:4628 SE 67TH AVE	0.00133	1.06E-06	1,257
1863606	1/18/24	8:03 PM	ARLETA-FOSTER	1	1257	1257.033	1/19/24	5:00 PM	SP:4310 SE 58TH AVE	0.00133	1.06E-06	1,257
1863605	1/18/24	8:03 PM	ARLETA-FOSTER	1	1257	1256.833	1/19/24	4:59 PM	SP:4906 SE 76TH AVE	0.00133	1.06E-06	1,257
1861136	1/18/24	8:03 PM	ARLETA-FOSTER	108	1256	135675	1/19/24	4:59 PM	XFM_UG:ABC 750 719	0.14398	1.15E-04	1,256
1863586	1/18/24	8:03 PM	ARLETA-FOSTER	1	1256	1256.217	1/19/24	4:59 PM	SP:7978 SE FOSTER RD	0.00133	1.06E-06	1,256
1863583	1/18/24	8:03 PM	ARLETA-FOSTER	1	1210	1209.7	1/19/24	4:12 PM	SP:5330 SE 72ND AVE	0.00128	1.06E-06	1,210
1857134	1/18/24	8:03 PM	ARLETA-FOSTER	1	1064	1063.983	1/19/24	1:47 PM	SP:6327 SE TAGGART ST	0.00113	1.06E-06	1,064
1859170	1/18/24	8:03 PM	ARLETA-FOSTER	1129	899	1014689	1/19/24	11:01 AM	SC-RECL:1272	1.07683	1.20E-03	899
1848226	1/18/24	8:04 PM	ROCKWOOD-REYNOLDS	10	2857	28574.33	1/20/24	7:42 PM	XFM_OH:C 25 36295	0.03032	1.06E-05	2,857
1876146	1/18/24	8:09 PM	BELL-WICHITA	1	2275	2274.633	1/20/24	10:04 AM	SP:7314 SE 36TH AVE	0.00241	1.06E-06	2,275
1848267	1/18/24	8:09 PM	ORIENT-BARLOW	4	2781	11122	1/20/24	6:30 PM	XFM_OH:A 25 66837	0.0118	4.24E-06	2,781
1848276	1/18/24	8:10 PM	CEDAR HILLS-SYLVAN	2	1103	2206.967	1/19/24	2:33 PM	XFM_OH:B 10 50467	0.00234	2.12E-06	1,103
1848280	1/18/24	8:11 PM	PROGRESS-SAWYER	1	1042	1042.483	1/19/24	1:33 PM	SP:8545 SW OLESON RD	0.00111	1.06E-06	1,042
1848259	1/18/24	8:11 PM	SANDY-WILDCAT	1	1085	1085.017	1/19/24	2:16 PM	SP:18220 DAHLAGER ST	0.00115	1.06E-06	1,085
1848622	1/18/24	8:15 PM	CENTENNIAL-CENTENNIAL 13	1	1446	1445.55	1/19/24	8:21 PM	SP:2300 SE 182ND AVE	0.00153	1.06E-06	1,446
1849854	1/18/24	8:15 PM	WEST PORTLAND-NORTH	2	1042	2083.733	1/19/24	1:37 PM	SP:10345 SW 80TH AVE	0.00221	2.12E-06	1,042
1848291	1/18/24	8:15 PM	HOGAN NORTH-LINKS	1	2710	2710.017	1/20/24	5:25 PM	SP:515 NE SALZMAN RD	0.00288	1.06E-06	2,710
1848349	1/18/24	8:16 PM	SYLVAN-PATTON	5	3893	19462.67	1/21/24	1:09 PM	FUSE_OH:A1131D-188 / B / 10 A	0.02065	5.31E-06	3,893
1875218	1/18/24	8:18 PM	PLEASANT VALLEY-PLEASANT 13	1	1224	1224	1/19/24	4:42 PM	SP:17525 SE MCKINLEY RD	0.0013	1.06E-06	1,224
1866625	1/18/24	8:18 PM	PLEASANT VALLEY-PLEASANT 13	806	1184	954304	1/19/24	4:02 PM	RECL:3191	1.01274	8.55E-04	1,184
1848338	1/18/24	8:19 PM	GARDEN HOME-METZGER	385	1004	386591.3	1/19/24	1:03 PM	FUSE_OH:C1125B-1576 / BC / 100 A	0.41027	4.09E-04	1,004
1848599	1/18/24	8:19 PM	HOGAN NORTH-SALQUIST	2	1549	3097.367	1/19/24	10:07 PM	XFM_OH:A 25 39392	0.00329	2.12E-06	1,549
1877271	1/18/24	8:21 PM	CENTENNIAL-BARKER	97	2549	247298.3	1/20/24	2:50 PM	XFM_UG:B 75 62164	0.26244	1.03E-04	2,549
1863548	1/18/24	8:21 PM	CENTENNIAL-BARKER	97	2412	233923.6	1/20/24	12:33 PM	SP:16124 SE ALDER ST_1	0.24825	1.03E-04	2,412
1875678	1/18/24	8:21 PM	CENTENNIAL-TREELAND	1	2337	2337.433	1/20/24	11:18 AM	SP:3209 SE 174th Ave	0.00248	1.06E-06	2,337
1849429	1/18/24	8:21 PM	CENTENNIAL-TREELAND	1	381	381.3833	1/19/24	2:42 AM	SP:3610 SE 157TH AVE	0.0004	1.06E-06	381
1849432	1/18/24	8:21 PM	CENTENNIAL-TREELAND	1	381	380.8333	1/19/24	2:42 AM	SP:15928 SE BROOKLYN ST	0.0004	1.06E-06	381
1848808	1/18/24	8:21 PM	CENTENNIAL-BARKER	10	937	9366.667	1/19/24	11:58 AM	FUSE_OH:D1306C-1349 / B / 10 A	0.00994	1.06E-05	937
1849657	1/18/24	8:21 PM	CENTENNIAL-TREELAND	1	312	311.6833	1/19/24	1:33 AM	SP:16000 SE Powell Blvd Unit 63	0.00033	1.06E-06	312
1848750	1/18/24	8:21 PM	CENTENNIAL-BARKER	18	3155	56784.9	1/21/24	12:56 AM	SP:16901 SE Division St Unit 16	0.06026	1.91E-05	3,155
1848735	1/18/24	8:21 PM	CENTENNIAL-BARKER	4	1186	4744.8	1/19/24	4:07 PM	XFM_OH:A 50 134636	0.00504	4.24E-06	1,186
1848723	1/18/24	8:21 PM	CENTENNIAL-TREELAND	1	376	376.05	1/19/24	2:37 AM	SP:3239 SE 166TH AVE	0.0004	1.06E-06	376

**Attachment A Summary  
of Outages 5 hours and longer PGE Service Territory  
January 13-20, 2024**

Outage #	Outage Date	Outage Time	Feeder Name	Customers Affected	Duration	Customer Minutes	Return Date	Return Time	Interrupt Location	SAIDI	SAIFI	CAIDI
1848716	1/18/24	8:21 PM	CENTENNIAL-TREELAND	1	375	375.3167	1/19/24	2:36 AM	SP:17022 SE NAEGELI DR	0.0004	1.06E-06	375
1848813	1/18/24	8:21 PM	CENTENNIAL-TREELAND	1	2861	2860.917	1/20/24	8:02 PM	SP:2933 SE 167TH AVE	0.00304	1.06E-06	2,861
1848786	1/18/24	8:21 PM	CENTENNIAL-BARKER	17	1202	20426.92	1/19/24	4:23 PM	XFM_OH:C 50 160069	0.02168	1.80E-05	1,202
1848802	1/18/24	8:21 PM	CENTENNIAL-BARKER	9	1199	10786.5	1/19/24	4:20 PM	XFM_OH:A 50 132459	0.01145	9.55E-06	1,199
1848803	1/18/24	8:21 PM	CENTENNIAL-TREELAND	1	349	349.1	1/19/24	2:10 AM	SP:16428 SE WOODWARD ST	0.00037	1.06E-06	349
1848777	1/18/24	8:21 PM	CENTENNIAL-TREELAND	1	346	346.0167	1/19/24	2:07 AM	SP:3057 SE 158TH AVE	0.00037	1.06E-06	346
1849019	1/18/24	8:21 PM	CENTENNIAL-BARKER	1	1190	1189.933	1/19/24	4:11 PM	SP:1322 SE 160TH PL	0.00126	1.06E-06	1,190
1848971	1/18/24	8:21 PM	CENTENNIAL-TREELAND	1	363	362.8333	1/19/24	2:24 AM	SP:3436 SE 158TH AVE	0.00039	1.06E-06	363
1848972	1/18/24	8:21 PM	CENTENNIAL-TREELAND	1	363	362.65	1/19/24	2:24 AM	SP:14719 SE POWELL BLVD	0.00038	1.06E-06	363
1848965	1/18/24	8:21 PM	CENTENNIAL-TREELAND	2	362	724.8667	1/19/24	2:24 AM	SP:17223 SE WOODWARD CT	0.00077	2.12E-06	362
1848954	1/18/24	8:21 PM	CENTENNIAL-TREELAND	1	361	360.8833	1/19/24	2:22 AM	SP:3344 SE 157TH AVE	0.00038	1.06E-06	361
1848953	1/18/24	8:21 PM	CENTENNIAL-TREELAND	2	361	721.6333	1/19/24	2:22 AM	XFM_UG:A 25 61151	0.00077	2.12E-06	361
1848948	1/18/24	8:21 PM	CENTENNIAL-TREELAND	1	361	360.6333	1/19/24	2:22 AM	SP:3600 SE 165TH AVE	0.00038	1.06E-06	361
1849102	1/18/24	8:21 PM	CENTENNIAL-BARKER	15	1215	18220.25	1/19/24	4:36 PM	XFM_OH:C 37.5 4745	0.01934	1.59E-05	1,215
1849088	1/18/24	8:21 PM	CENTENNIAL-BARKER	1	1211	1210.683	1/19/24	4:32 PM	SP:16555 SE SALMON ST_1	0.00128	1.06E-06	1,211
1849546	1/18/24	8:21 PM	CENTENNIAL-BARKER	1	1198	1197.517	1/19/24	4:19 PM	XFM_OH:B 10 18018	0.00127	1.06E-06	1,198
1849068	1/18/24	8:21 PM	CENTENNIAL-BARKER	1	1194	1193.55	1/19/24	4:15 PM	SP:16238 SE MARKET ST	0.00127	1.06E-06	1,194
1849065	1/18/24	8:21 PM	CENTENNIAL-BARKER	1	1189	1189.017	1/19/24	4:10 PM	SP:1336 SE 160TH PL	0.00126	1.06E-06	1,189
1849053	1/18/24	8:21 PM	CENTENNIAL-BARKER	1	1164	1163.717	1/19/24	3:45 PM	SP:16037 SE LINCOLN ST	0.00123	1.06E-06	1,164
1849100	1/18/24	8:21 PM	CENTENNIAL-TREELAND	1	377	377.3	1/19/24	2:38 AM	SP:15139 SE Powell Blvd Apt 5	0.0004	1.06E-06	377
1849667	1/18/24	8:21 PM	CENTENNIAL-TREELAND	1	311	311.2667	1/19/24	1:32 AM	SP:16024 SE KELLY ST	0.00033	1.06E-06	311
1849179	1/18/24	8:21 PM	CENTENNIAL-BARKER	1	1217	1216.667	1/19/24	4:38 PM	SP:542 SE 164TH AVE	0.00129	1.06E-06	1,217
1849152	1/18/24	8:21 PM	CENTENNIAL-BARKER	1	1211	1211.267	1/19/24	4:32 PM	SP:921 SE 166TH PL	0.00129	1.06E-06	1,211
1849180	1/18/24	8:21 PM	CENTENNIAL-BARKER	3	1199	3598.4	1/19/24	4:21 PM	SP:16015 SE TAYLOR ST	0.00382	3.18E-06	1,199
1849172	1/18/24	8:21 PM	CENTENNIAL-BARKER	15	1176	17642.25	1/19/24	3:57 PM	XFM_UG:C 50 34402	0.01872	1.59E-05	1,176
1849186	1/18/24	8:21 PM	CENTENNIAL-BARKER	1	1193	1192.9	1/19/24	4:14 PM	SP:1424 SE 162ND AVE	0.00127	1.06E-06	1,193
1849222	1/18/24	8:21 PM	CENTENNIAL-BARKER	1	1191	1190.867	1/19/24	4:12 PM	SP:16140 SE HAWTHORNE CT	0.00126	1.06E-06	1,191
1849211	1/18/24	8:21 PM	CENTENNIAL-TREELAND	1	381	381.05	1/19/24	2:42 AM	SP:3310 SE 159TH AVE	0.0004	1.06E-06	381
1849238	1/18/24	8:21 PM	CENTENNIAL-BARKER	1	1216	1215.817	1/19/24	4:37 PM	SP:16521 SE MORRISON ST	0.00129	1.06E-06	1,216
1849612	1/18/24	8:21 PM	CENTENNIAL-TREELAND	1	312	312.0333	1/19/24	1:33 AM	SP:15806 SE KELLY ST	0.00033	1.06E-06	312
1849294	1/18/24	8:21 PM	CENTENNIAL-BARKER	4	936	3745.867	1/19/24	11:58 AM	XFM_OH:B 15 25642	0.00398	4.24E-06	936
1849305	1/18/24	8:21 PM	CENTENNIAL-BARKER	1	1196	1196.367	1/19/24	4:18 PM	SP:1340 SE 162ND AVE	0.00127	1.06E-06	1,196
1849306	1/18/24	8:21 PM	CENTENNIAL-BARKER	2	1173	2346.267	1/19/24	3:54 PM	SP:15832 SE MILL ST	0.00249	2.12E-06	1,173
1849310	1/18/24	8:21 PM	CENTENNIAL-BARKER	1	1171	1171.067	1/19/24	3:52 PM	SP:15855 SE HARRISON ST	0.00124	1.06E-06	1,171
1849327	1/18/24	8:21 PM	CENTENNIAL-BARKER	1	1213	1212.767	1/19/24	4:34 PM	SP:16600 SE MORRISON ST	0.00129	1.06E-06	1,213
1849325	1/18/24	8:21 PM	CENTENNIAL-BARKER	1	1188	1188.067	1/19/24	4:09 PM	SP:15955 SE HAWTHORNE ST	0.00126	1.06E-06	1,188
1849314	1/18/24	8:21 PM	CENTENNIAL-BARKER	1	1178	1178.433	1/19/24	4:00 PM	SP:1654 SE 162ND AVE	0.00125	1.06E-06	1,178
1849322	1/18/24	8:21 PM	CENTENNIAL-BARKER	1	936	936.4333	1/19/24	11:58 AM	SP:16726 SE STEPHENS ST	0.00099	1.06E-06	936
1849332	1/18/24	8:21 PM	CENTENNIAL-BARKER	1	1212	1212.133	1/19/24	4:33 PM	SP:906 SE 165TH AVE	0.00129	1.06E-06	1,212
1849347	1/18/24	8:21 PM	CENTENNIAL-BARKER	1	1192	1192.183	1/19/24	4:13 PM	SP:1520 SE 162ND AVE	0.00127	1.06E-06	1,192
1849331	1/18/24	8:21 PM	CENTENNIAL-BARKER	1	1184	1183.95	1/19/24	4:05 PM	SP:1520 SE 159TH AVE	0.00126	1.06E-06	1,184
1849340	1/18/24	8:21 PM	CENTENNIAL-BARKER	1	1180	1179.9	1/19/24	4:01 PM	SP:1640 SE 162ND AVE_1	0.00125	1.06E-06	1,180
1849339	1/18/24	8:21 PM	CENTENNIAL-BARKER	1	1175	1175	1/19/24	3:56 PM	SP:1738 SE 159TH AVE	0.00125	1.06E-06	1,175
1849352	1/18/24	8:21 PM	CENTENNIAL-BARKER	2	1172	2344.033	1/19/24	3:53 PM	XFM_OH:B 25 19564	0.00249	2.12E-06	1,172
1849373	1/18/24	8:21 PM	CENTENNIAL-BARKER	1	1201	1200.533	1/19/24	4:22 PM	SP:1010 SE 162ND AVE	0.00127	1.06E-06	1,201
1849382	1/18/24	8:21 PM	CENTENNIAL-BARKER	1	1161	1161.333	1/19/24	3:43 PM	SP:16231 SE HARRISON ST	0.00123	1.06E-06	1,161

**Attachment A Summary  
of Outages 5 hours and longer PGE Service Territory  
January 13-20, 2024**

Outage #	Outage Date	Outage Time	Feeder Name	Customers Affected	Duration	Customer Minutes	Return Date	Return Time	Interrupt Location	SAIDI	SAIFI	CAIDI
1849401	1/18/24	8:21 PM	CENTENNIAL-BARKER	1	1165	1165.117	1/19/24	3:46 PM	SP:1910 SE 161ST AVE	0.00124	1.06E-06	1,165
1849411	1/18/24	8:21 PM	CENTENNIAL-BARKER	1	1183	1183.067	1/19/24	4:04 PM	SP:16055 SE CLAY ST	0.00126	1.06E-06	1,183
1849423	1/18/24	8:22 PM	CORNELL-SALTZMAN	72	895	64470	1/19/24	11:17 AM	FUSE_OH:B1134C-868 / B / 100 A	0.06842	7.64E-05	895
1849640	1/18/24	8:22 PM	MIDWAY-DIVISION	1	2857	2856.683	1/20/24	7:59 PM	SP:2725 SE 120TH AVE	0.00303	1.06E-06	2,857
1849422	1/18/24	8:25 PM	HOGAN NORTH-LINKS	18	2792	50248.2	1/20/24	6:57 PM	TRIP_SAVER:A1434B-449 / C / 65 A	0.05333	1.91E-05	2,792
1849652	1/18/24	8:26 PM	GARDEN HOME-METZGER	33	825	27222.8	1/19/24	10:10 AM	TRIP_SAVER:C1113D-2419 / B / 40 A	0.02889	3.50E-05	825
1849710	1/18/24	8:28 PM	WEST PORTLAND-NORTH	1	1029	1028.933	1/19/24	1:37 PM	SP:10250 SW 80TH AVE	0.00109	1.06E-06	1,029
1849948	1/18/24	8:32 PM	KELLY BUTTE-MCGREW	13	1196	15547.57	1/19/24	4:28 PM	FUSE_OH:D1210B-11246 / AB / 25 A	0.0165	1.38E-05	1,196
1849858	1/18/24	8:34 PM	CENTENNIAL-BRAECROFT	1	951	950.7667	1/19/24	12:25 PM	SP:16836 SE Stark St Apt 14	0.00101	1.06E-06	951
1849864	1/18/24	8:35 PM	ROCKWOOD-REYNOLDS	2	2827	5653.633	1/20/24	7:42 PM	SP:1153 NE 193RD AVE	0.006	2.12E-06	2,827
1849898	1/18/24	8:36 PM	GLENCULLEN-BRIDLEMILE	6	3715	22292.7	1/21/24	10:32 AM	XFM_OH:C 25 16376	0.02366	6.37E-06	3,715
1849886	1/18/24	8:37 PM	TEKTRONIX-SHANNON	1	1291	1290.6	1/19/24	6:08 PM	SP:2920 SW 119TH AVE	0.00137	1.06E-06	1,291
1849922	1/18/24	8:38 PM	MIDWAY-DIVISION	1	2801	2801.35	1/20/24	7:20 PM	SP:1725 SE 122ND AVE	0.00297	1.06E-06	2,801
1849915	1/18/24	8:41 PM	RUBY-JUNCTION	1	2756	2756.267	1/20/24	6:37 PM	SP:720 SE 221ST AVE	0.00293	1.06E-06	2,756
1849937	1/18/24	8:42 PM	ROCKWOOD-ROCKWOOD 13	20	2377	47543.33	1/20/24	12:20 PM	FUSE_OH:A1332C-3148 / C / 40 A	0.05045	2.12E-05	2,377
1849935	1/18/24	8:43 PM	NEWBERG-CHEHALEM	57	857	48849	1/19/24	11:00 AM	FUSE_OH:C2309D-883 / ABC / 40 A	0.05184	6.05E-05	857
1849968	1/18/24	8:43 PM	BETHANY-BURTON	5	783	3916.333	1/19/24	9:46 AM	FUSE_OH:B1127B-810 / B / 25 A	0.00416	5.31E-06	783
1849931	1/18/24	8:43 PM	KELLY BUTTE-FAIRLAWN	1	1466	1465.767	1/19/24	9:09 PM	SP:9028 SE STEPHENS ST	0.00156	1.06E-06	1,466
1849941	1/18/24	8:44 PM	RUBY-JUNCTION	1	1539	1539.483	1/19/24	10:24 PM	SP:22019 SE ASH ST	0.00163	1.06E-06	1,539
1849994	1/18/24	8:50 PM	RAMAPO-RAMAPO 13	1	2239	2238.75	1/20/24	10:09 AM	SP:10821 SE IDLEMAN RD	0.00238	1.06E-06	2,239
1850041	1/18/24	8:56 PM	KELLY BUTTE-MCGREW	2	1172	2344.467	1/19/24	4:28 PM	SP:2636 SE 107TH AVE	0.00249	2.12E-06	1,172
1875769	1/18/24	8:58 PM	CENTENNIAL-BARKER	6	2388	14330.1	1/20/24	12:47 PM	SP:822 SE 170TH DR	0.01521	6.37E-06	2,388
1850076	1/18/24	8:59 PM	GLENCULLEN-BRIDLEMILE	1	2810	2809.683	1/20/24	7:48 PM	SP:2304 SW MITCHELL ST	0.00298	1.06E-06	2,810
1850125	1/18/24	9:00 PM	ROCKWOOD-ROCKWOOD 13	61	2661	162318	1/20/24	5:21 PM	FUSE_OH:A1332C-490 / B / 65 A	0.17226	6.47E-05	2,661
1850185	1/18/24	9:02 PM	RAMAPO-RAMAPO 13	1	1814	1813.717	1/20/24	3:16 AM	SP:14110 SE FOSTER RD	0.00192	1.06E-06	1,814
1850217	1/18/24	9:05 PM	HEMLOCK-FREMONT	7	1199	8389.733	1/19/24	5:04 PM	XFM_OH:C 37.5 4227	0.0089	7.43E-06	1,199
1850182	1/18/24	9:07 PM	BETHANY-LAIDLAW	1	2249	2248.617	1/20/24	10:35 AM	SP:10425 NW LAIDLAW RD	0.00239	1.06E-06	2,249
1850234	1/18/24	9:10 PM	ESTACADA-FARADAY	3	1165	3496.1	1/19/24	4:36 PM	XFM_OH:B 25 80917	0.00371	3.18E-06	1,165
1850233	1/18/24	9:13 PM	URBAN-CORBETT	1	1111	1111.083	1/19/24	3:44 PM	SP:5507 SW WESTWOOD VIEW	0.00118	1.06E-06	1,111
1850249	1/18/24	9:16 PM	FAIRVIEW-FAIRVIEW 13	4	1291	5162	1/19/24	6:46 PM	XFM_OH:C 25 112971	0.00548	4.24E-06	1,291
1850251	1/18/24	9:16 PM	HOGAN NORTH-LINKS	2	3669	7337.533	1/21/24	10:25 AM	SP:29926 E Woodard Rd	0.00779	2.12E-06	3,669
1850278	1/18/24	9:17 PM	ROCKWOOD-ROCKWOOD 13	1	2392	2392.3	1/20/24	1:10 PM	SP:811 NE 191ST AVE	0.00254	1.06E-06	2,392
1850283	1/18/24	9:18 PM	CEDAR HILLS-SHOPPING CENTER	1	884	884.1667	1/19/24	12:02 PM	SP:12150 SW FOOTHILL DR	0.00094	1.06E-06	884
1859699	1/18/24	9:22 PM	SANDY-SANDY 13	3	2437	7310.4	1/20/24	1:58 PM	XFM_OH:B 25 23467	0.00776	3.18E-06	2,437
1850310	1/18/24	9:29 PM	CENTENNIAL-CENTENNIAL 13	1	1372	1371.5	1/19/24	8:20 PM	XFM_UG:ABC 300 1638	0.00146	1.06E-06	1,372
1850322	1/18/24	9:33 PM	CENTENNIAL-BARKER	1	971	971.2833	1/19/24	1:45 PM	SP:1333 SE 168TH PL	0.00103	1.06E-06	971
1850338	1/18/24	9:33 PM	CANYON-CANYON 13	255	1037	264477.5	1/19/24	2:51 PM	RECL:7813	0.28067	2.71E-04	1,037
1850376	1/18/24	9:33 PM	CANYON-CANYON 13	9	1037	9334.35	1/19/24	2:51 PM	XFM_OH:A 50 8883	0.00991	9.55E-06	1,037
1850389	1/18/24	9:33 PM	CANYON-CANYON 13	8	1037	8296.8	1/19/24	2:51 PM	FUSE_OH:D1104C-499 / C / 15 A	0.0088	8.49E-06	1,037
1850440	1/18/24	9:34 PM	BETHANY-LAIDLAW	3	2486	7457.75	1/20/24	3:00 PM	FUSE_OH:B1122C-174 / A / 25 A	0.00791	3.18E-06	2,486
1850339	1/18/24	9:36 PM	WEST PORTLAND-NORTH	1	963	962.8	1/19/24	1:38 PM	SP:8101 SW LOCUST ST	0.00102	1.06E-06	963
1837156	1/18/24	9:39 PM	BRIGHTWOOD-BRIGHTWOOD 13	62	2330	144456.9	1/20/24	12:28 PM	FUSE_OH:D2524D-1858 / BC / 40 A	0.1533	6.58E-05	2,330
1850523	1/18/24	9:42 PM	ORIENT-BARLOW	2	2486	4971.233	1/20/24	3:07 PM	XFM_UG:C 15 72279	0.00528	2.12E-06	2,486
1850544	1/18/24	9:42 PM	ORIENT-BARLOW	1	2485	2484.867	1/20/24	3:07 PM	XFM_OH:C 25 75644	0.00264	1.06E-06	2,485
1850558	1/18/24	9:43 PM	CENTENNIAL-CENTENNIAL 13	23	2209	50801.63	1/20/24	10:32 AM	FUSE_OH:D1305C-3585 / C / 15 A	0.05391	2.44E-05	2,209
1850511	1/18/24	9:43 PM	CEDAR HILLS-SHOPPING CENTER	1	859	858.5	1/19/24	12:02 PM	SP:12150 SW FOOTHILL DR	0.00091	1.06E-06	859

**Attachment A Summary  
of Outages 5 hours and longer PGE Service Territory  
January 13-20, 2024**

Outage #	Outage Date	Outage Time	Feeder Name	Customers Affected	Duration	Customer Minutes	Return Date	Return Time	Interrupt Location	SAIDI	SAIFI	CAIDI
1850593	1/18/24	9:47 PM	WEST PORTLAND-72ND	1	4052	4052.05	1/21/24	5:19 PM	XFM_OH:C 25 96188	0.0043	1.06E-06	4,052
1850573	1/18/24	9:47 PM	TEKTRONIX-SHANNON	1	697	697.15	1/19/24	9:24 AM	SP:2825 SW 123RD AVE	0.00074	1.06E-06	697
1850583	1/18/24	9:48 PM	TEKTRONIX-SHANNON	12	696	8353.6	1/19/24	9:24 AM	SP:12520 SW Gem Ln Apt 303	0.00887	1.27E-05	696
1866011	1/18/24	9:53 PM	CEDAR HILLS-SYLVAN	1	993	993.1	1/19/24	2:26 PM	SP:7554 SW BARNES RD	0.00105	1.06E-06	993
1865600	1/18/24	9:53 PM	CEDAR HILLS-SYLVAN	339	822	278742.8	1/19/24	11:35 AM	OH3P_ABC_2/0 GA_CU 120340.1722182	0.29581	3.60E-04	822
1850706	1/18/24	9:53 PM	CEDAR HILLS-SYLVAN	1796	761	1365948	1/19/24	10:34 AM	SC-BKR:CEDAR HILLS R216	1.4496	1.91E-03	761
1834032	1/18/24	9:55 PM	CEDAR HILLS-SYLVAN	447	759	339310.3	1/19/24	10:34 AM	FUSE_OH:C1111C-4220 / ABC / 100 A	0.36009	4.74E-04	759
1866007	1/18/24	9:55 PM	CEDAR HILLS-SYLVAN	1	821	820.7	1/19/24	11:35 AM	SP:7460 SW CANYON LN	0.00087	1.06E-06	821
1866020	1/18/24	9:55 PM	CEDAR HILLS-SYLVAN	1	1271	1271.183	1/19/24	7:06 PM	SP:7400 SW BARNES RD_2	0.00135	1.06E-06	1,271
1866033	1/18/24	9:55 PM	CEDAR HILLS-SYLVAN	1	2317	2317.183	1/20/24	12:32 PM	SP:3803 SW 90th Ave ADU	0.00246	1.06E-06	2,317
1836908	1/18/24	9:57 PM	BRIGHTWOOD-BRIGHTWOOD 13	2	2631	5262	1/20/24	5:48 PM	FUSE_OH:D2622B-227 / B / 15 A	0.00558	2.12E-06	2,631
1860923	1/18/24	9:57 PM	ARLETA-FOSTER	18	1120	20151.9	1/19/24	4:36 PM	XFM_OH:C 50 121919	0.02139	1.91E-05	1,120
1852024	1/18/24	9:57 PM	LENTS-13101	1	838	838.05	1/19/24	11:55 AM	SP:7812 SE CARLTON ST	0.00089	1.06E-06	838
1852030	1/18/24	9:59 PM	PLEASANT VALLEY-MOON	68	1189	80854.27	1/19/24	5:48 PM	FUSE_OH:D1329B-8172 / BC / 65 A	0.08581	7.22E-05	1,189
1852031	1/18/24	9:59 PM	PLEASANT VALLEY-MOON	4	1188	4752.333	1/19/24	5:48 PM	XFM_OH:C 25 150326	0.00504	4.24E-06	1,188
1852039	1/18/24	9:59 PM	PLEASANT VALLEY-MOON	4	1188	4752.2	1/19/24	5:48 PM	XFM_UG:C 25 72553	0.00504	4.24E-06	1,188
1852071	1/18/24	10:00 PM	PLEASANT VALLEY-MOON	1	1188	1187.967	1/19/24	5:48 PM	XFM_OH:C 10 19559	0.00126	1.06E-06	1,188
1852070	1/18/24	10:00 PM	PLEASANT VALLEY-MOON	2	1081	2161.933	1/19/24	4:01 PM	FUSE_OH:D1329B-2112 / C / 40 A	0.00229	2.12E-06	1,081
1852074	1/18/24	10:03 PM	HOGAN NORTH-LINKS	1	2634	2634.183	1/20/24	5:58 PM	SP:38745 E CROWN POINT HWY	0.0028	1.06E-06	2,634
1852467	1/18/24	10:09 PM	RIVERVIEW-TERWILLIGER	81	1092	88441.2	1/19/24	4:21 PM	FUSE_OH:D1134A-352 / ABC / 40 A	0.09386	8.60E-05	1,092
1852131	1/18/24	10:11 PM	TEKTRONIX-SHANNON	10	673	6731.667	1/19/24	9:24 AM	SP:12520 SW Gem Ln Apt 1202	0.00714	1.06E-05	673
1858309	1/18/24	10:14 PM	KELLY BUTTE-MALL 205	8	1135	9078.667	1/19/24	5:09 PM	XFM_OH:B 25 38335	0.00963	8.49E-06	1,135
1852556	1/18/24	10:21 PM	ESTACADA-NORTH FORK	9	1195	10756.35	1/19/24	6:16 PM	FUSE_OH:D4402A-599 / C / 40 A	0.01142	9.55E-06	1,195
1852735	1/18/24	10:31 PM	MIDWAY-DOUGLAS	12	2164	25962.8	1/20/24	10:35 AM	XFM_OH:A 50 4155	0.02755	1.27E-05	2,164
1852687	1/18/24	10:32 PM	GLENDOVEER-13598	1	2247	2246.883	1/20/24	11:59 AM	SP:12938 NE GLISAN ST	0.00238	1.06E-06	2,247
1852724	1/18/24	10:34 PM	KELLY BUTTE-MALL 205	132	787	103853.2	1/19/24	11:40 AM	FUSE_OH:D1203C-2664 / B / 65 A	0.11021	1.40E-04	787
1852727	1/18/24	10:34 PM	TEKTRONIX-SHANNON	1	651	650.6	1/19/24	9:24 AM	SP:12565 SW FAIRFIELD CT	0.00069	1.06E-06	651
1874519	1/18/24	10:38 PM	DUNNS CORNER-DUNNS CORNER 13	54	1700	78515.83	1/20/24	2:58 AM	RECL:1827	0.08332	5.73E-05	1,454
1852776	1/18/24	10:38 PM	SANDY-SANDY 13	213	1665	262931.9	1/20/24	2:22 AM	SC-RECL:8370	0.27903	2.26E-04	1,234
1874540	1/18/24	10:38 PM	DUNNS CORNER-DUNNS CORNER 13	1	1771	1771.1	1/20/24	4:09 AM	SP:40342 SE CEDAR CREEK LN	0.00188	1.06E-06	1,771
1852808	1/18/24	10:41 PM	FAIRVIEW-TROUTDALE	4	770	3078.267	1/19/24	11:31 AM	SP:116 SE 8th St Unit 8	0.00327	4.24E-06	770
1852951	1/18/24	10:43 PM	GLENDOVEER-CLIFFGATE	79	841	66439	1/19/24	12:44 PM	FUSE_OH:A1226D-2264 / C / 65 A	0.07051	8.38E-05	841
1852991	1/18/24	10:47 PM	MCGILL-HORSETAIL	1	1125	1124.65	1/19/24	5:32 PM	SP:1283 E HISTORIC COLUMBIA RIVER HWY	0.00119	1.06E-06	1,125
1853023	1/18/24	10:51 PM	PLEASANT VALLEY-MOON	2	1137	2273.633	1/19/24	5:48 PM	SP:9000 SE 190TH DR	0.00241	2.12E-06	1,137
1853087	1/18/24	10:52 PM	BOONES FERRY-GOODALL	17	820	13934.9	1/19/24	12:31 PM	FUSE_OH:D1132A-3655 / B / 100 A	0.01479	1.80E-05	820
1876817	1/18/24	10:54 PM	GARDEN HOME-METZGER	1	2400	2399.917	1/20/24	2:54 PM	SP:7505 SW ALDEN ST	0.00255	1.06E-06	2,400
1853203	1/18/24	11:00 PM	GLENCULLEN-BRIDLEMILE	2	1209	2418.267	1/19/24	7:09 PM	XFM_OH:C 25 35196	0.00257	2.12E-06	1,209
1853171	1/18/24	11:00 PM	GLENCULLEN-BRIDLEMILE	10	864	8636.833	1/19/24	1:24 PM	XFM_OH:C 25 52466	0.00917	1.06E-05	864
1853247	1/18/24	11:02 PM	ESTACADA-NORTH FORK	1	1406	1406.117	1/19/24	10:28 PM	XFM_OH:A 25 95086 B 25 95118 C 25 95093	0.00149	1.06E-06	1,406
1853186	1/18/24	11:03 PM	MIDWAY-DOUGLAS	54	744	40174.2	1/19/24	11:27 AM	FUSE_OH:D1201B-425 / ABC / 65 A	0.04263	5.73E-05	744
1853281	1/18/24	11:14 PM	MULTNOMAH-13177	1	2236	2236.017	1/20/24	12:30 PM	SP:6164 SW CAPITOL HWY	0.00237	1.06E-06	2,236
1853337	1/18/24	11:15 PM	RAMAPO-RAMAPO 13	17	1225	20827.27	1/19/24	7:41 PM	XFM_UG:C 75 5746	0.0221	1.80E-05	1,225
1853336	1/18/24	11:15 PM	RAMAPO-RAMAPO 13	28	1225	34303.27	1/19/24	7:41 PM	FUSE_OH:D1214C-4132 / C / 65 A	0.0364	2.97E-05	1,225
1867650	1/18/24	11:19 PM	MULTNOMAH-13176	1286	1257	1610021	1/19/24	8:17 PM	SW_OHLB:2623	1.70862	1.36E-03	1,252
1857383	1/18/24	11:19 PM	MULTNOMAH-13176	1609	786	1257032	1/19/24	12:26 PM	SC-BKR:MULTNOMAH R112	1.33401	1.71E-03	781
1857327	1/18/24	11:19 PM	MULTNOMAH-13176	9	787	7078.8	1/19/24	12:26 PM	XFM_OH:B 25 22273	0.00751	9.55E-06	787

**Attachment A Summary  
of Outages 5 hours and longer PGE Service Territory  
January 13-20, 2024**

Outage #	Outage Date	Outage Time	Feeder Name	Customers Affected	Duration	Customer Minutes	Return Date	Return Time	Interrupt Location	SAIDI	SAIFI	CAIDI
1853372	1/18/24	11:21 PM	HOGAN SOUTH-WALLULA	1	1413	1412.6	1/19/24	10:53 PM	SP:1001 NW 1ST ST	0.0015	1.06E-06	1,413
1853371	1/18/24	11:24 PM	MULTNOMAH-13176	42	782	32855.9	1/19/24	12:26 PM	FUSE_OH:D1121C-527 / AC / 100 A	0.03487	4.46E-05	782
1853385	1/18/24	11:24 PM	PLEASANT VALLEY-BAXTER	71	1195	84810.68	1/19/24	7:18 PM	FUSE_OH:D1224D-3216 / AB / 65 A	0.09	7.53E-05	1,195
1858975	1/18/24	11:29 PM	BOONES FERRY-MOUNTAIN PARK	3494	1036	3620599	1/19/24	4:45 PM	SC-BKR:BOONES FERRY R136	3.84232	3.71E-03	1,036
1853590	1/18/24	11:29 PM	SPRINGBROOK-FERNWOOD	78	658	51285	1/19/24	10:27 AM	FUSE_OH:C3223B-4092 / BC / 40 A	0.05443	8.28E-05	658
1846338	1/18/24	11:32 PM	BOONES FERRY-LAKE GROVE	51	825	42075	1/19/24	1:17 PM	FUSE_OH:D2108B-3671 / A / 40 A	0.04465	5.41E-05	825
1877655	1/18/24	11:33 PM	HOGAN NORTH-LINKS	184	2488	457792	1/20/24	5:01 PM	SC-RECL:5332	0.48583	1.95E-04	2,488
1877653	1/18/24	11:33 PM	HOGAN NORTH-LINKS	89	2394	213082.3	1/20/24	3:27 PM	RECL:2760	0.22613	9.45E-05	2,394
1877691	1/18/24	11:33 PM	HOGAN NORTH-LINKS	1	3738	3737.983	1/21/24	1:51 PM	XFM_OH:C 15 65799	0.00397	1.06E-06	3,738
1877686	1/18/24	11:33 PM	HOGAN NORTH-LINKS	2	3392	6783.767	1/21/24	8:05 AM	XFM_OH:C 25 94293	0.0072	2.12E-06	3,392
1879552	1/18/24	11:33 PM	HOGAN NORTH-LINKS	6	3738	22428.4	1/21/24	1:51 PM	FUSE_OH:A1429C-533 / A / 25 A	0.0238	6.37E-06	3,738
1853783	1/18/24	11:35 PM	DENNY-WEST	27	1006	27175.05	1/19/24	4:22 PM	FUSE_OH:C1121A-693 / B / 65 A	0.02884	2.87E-05	1,006
1853819	1/18/24	11:35 PM	FAIRVIEW-TROUTDALE	10	1944	19437.67	1/20/24	7:59 AM	SP:329 E COLUMBIA RIVER HWY	0.02063	1.06E-05	1,944
1853855	1/18/24	11:38 PM	HOGAN SOUTH-LAWRENCE	118	3745	441868.7	1/21/24	2:02 PM	SC-BKR:HOGAN SOUTH R362	0.46893	1.25E-04	3,745
1873368	1/18/24	11:42 PM	RUBY-CAR LINE	60	2529	151719	1/20/24	5:50 PM	FUSE_OH:A1332D-1208 / A / 65 A	0.16101	6.37E-05	2,529
1853814	1/18/24	11:42 PM	BOONES FERRY-MOUNTAIN PARK	1	1023	1023.2	1/19/24	4:45 PM	SP:97 Kingsgate Rd Apt I11	0.00109	1.06E-06	1,023
1853902	1/18/24	11:42 PM	MULTNOMAH-13176	3	1146	3436.5	1/19/24	6:47 PM	SP:6500 SW TAYLORS FERRY RD	0.00365	3.18E-06	1,146
1855045	1/18/24	11:42 PM	HOGAN SOUTH-PAROPA	470	3649	937163.6	1/21/24	12:31 PM	DISC_SS:HOGAN SOUTH R375	0.99455	4.99E-04	1,994
1853818	1/18/24	11:43 PM	CEDAR HILLS-ST VINCENT	1	1089	1088.85	1/19/24	5:52 PM	SP:9275 SW WEST HAVEN DR	0.00116	1.06E-06	1,089
1861176	1/18/24	11:44 PM	HOGAN SOUTH-WALLULA	140	1389	194467	1/19/24	10:53 PM	FUSE_OH:D1309C-5602 / BC / 65 A	0.20638	1.49E-04	1,389
1854205	1/18/24	11:48 PM	SANDY-SANDY 13	34	1047	35590.07	1/19/24	5:15 PM	FUSE_OH:D2520D-328 / ABC / 150 A	0.03777	3.61E-05	1,047
1854326	1/18/24	11:51 PM	GLENDOVEER-NORTHEAST	1	3690	3689.983	1/21/24	1:21 PM	SP:2134 NE 142ND AVE	0.00392	1.06E-06	3,690
1855643	1/18/24	11:53 PM	BELL-SOUTHGATE	31	2194	68016.58	1/20/24	12:27 PM	FUSE_OH:D1220C-6009 / B / 100 A	0.07218	3.29E-05	2,194
1855957	1/18/24	11:56 PM	SANDY-SANDY 13	24	847	20326	1/19/24	2:03 PM	FUSE_OH:D2522A-1314 / C / 15 A	0.02157	2.55E-05	847
1855902	1/18/24	11:59 PM	ORIENT-BARLOW	1	1032	1032.433	1/19/24	5:11 PM	SP:28749 SE STREBIN RD	0.0011	1.06E-06	1,032
1856081	1/19/24	12:10 AM	BLUE LAKE-BLUE LAKE 13	1	2042	2041.783	1/20/24	10:12 AM	SP:2645 NE 205th Ave HSE	0.00217	1.06E-06	2,042
1879899	1/19/24	12:13 AM	BORING-TELFORD	2	3694	7388	1/21/24	1:47 PM	XFM_UG:A 25 142964	0.00784	2.12E-06	3,694
1856713	1/19/24	12:15 AM	RUBY-CAR LINE	1	1000	1000.467	1/19/24	4:55 PM	SP:1620 SE 190th Ave	0.00106	1.06E-06	1,000
1856729	1/19/24	12:16 AM	TEKTRONIX-SHANNON	1	548	548	1/19/24	9:24 AM	SP:12573 SW FAIRFIELD CT	0.00058	1.06E-06	548
1856734	1/19/24	12:17 AM	PROGRESS-SAWYER	1	800	800.1333	1/19/24	1:37 PM	SP:8305 SW LOCUST ST	0.00085	1.06E-06	800
1858140	1/19/24	12:58 AM	TEKTRONIX-SHANNON	1	506	506.3667	1/19/24	9:24 AM	SP:12485 SW FAIRFIELD PL	0.00054	1.06E-06	506
1858222	1/19/24	1:08 AM	FAIRVIEW-TROUTDALE	1	2101	2100.933	1/20/24	12:09 PM	SP:233 E COLUMBIA RIVER HWY	0.00223	1.06E-06	2,101
1858236	1/19/24	1:10 AM	MIDWAY-POWELLHURST	15	832	12476.25	1/19/24	3:02 PM	XFM_OH:B 75 55388	0.01324	1.59E-05	832
1858246	1/19/24	1:11 AM	MULTNOMAH-MULTNOMAH 13	11	2227	24497.73	1/20/24	2:18 PM	FUSE_OH:D1129A-2119 / A / 65 A	0.026	1.17E-05	2,227
1858256	1/19/24	1:11 AM	MULTNOMAH-MULTNOMAH 13	1	2227	2226.95	1/20/24	2:18 PM	SP:9231 SW 28TH AVE	0.00236	1.06E-06	2,227
1858257	1/19/24	1:13 AM	BRIGHTWOOD-BRIGHTWOOD 13	1	3413	3413.05	1/21/24	10:06 AM	XFM_OH:B 10 36763	0.00362	1.06E-06	3,413
1871160	1/19/24	1:19 AM	BRIGHTWOOD-NORTH BANK	2	2135	4270.533	1/20/24	12:54 PM	SP:21191 E MOUNTAIN CREEK CIR	0.00453	2.12E-06	2,135
1871180	1/19/24	1:19 AM	BRIGHTWOOD-NORTH BANK	2	1987	3974.333	1/20/24	10:26 AM	SP:64853 E PINE TREE WAY	0.00422	2.12E-06	1,987
1871191	1/19/24	1:19 AM	BRIGHTWOOD-NORTH BANK	2	1984	3967.367	1/20/24	10:22 AM	SP:64646 E SANDY RIVER LN	0.00421	2.12E-06	1,984
1858275	1/19/24	1:19 AM	CENTENNIAL-CENTENNIAL 13	49	1141	55926.97	1/19/24	8:21 PM	FUSE_OH:D1307D-5425 / A / 25 A	0.05935	5.20E-05	1,141
1871142	1/19/24	1:20 AM	BRIGHTWOOD-NORTH BANK	2	918	1836.4	1/19/24	4:38 PM	XFM_OH:A 25 153870 B 15 151055	0.00195	2.12E-06	918
1858274	1/19/24	1:20 AM	CEDAR HILLS-SYLVAN	1	2135	2135.267	1/20/24	12:56 PM	SP:9670 SW VISTA PL	0.00227	1.06E-06	2,135
1858305	1/19/24	1:22 AM	BRIGHTWOOD-NORTH BANK	805	888	714558.3	1/19/24	4:09 PM	SC-BKR:BRIGHTWOOD R110	0.75832	8.54E-04	888
1871173	1/19/24	1:22 AM	BRIGHTWOOD-NORTH BANK	3	1982	5946.55	1/20/24	10:24 AM	SP:65177 E BARLOW TRAIL RD	0.00631	3.18E-06	1,982
1874472	1/19/24	1:22 AM	BRIGHTWOOD-NORTH BANK	1	3680	3680.083	1/21/24	2:42 PM	XFM_OH:C 25 93023	0.00391	1.06E-06	3,680
1858323	1/19/24	1:24 AM	RIVERVIEW-TERWILLIGER	40	954	38178.67	1/19/24	5:19 PM	TRIP_SAVER:D1127C-5670 / B / 65 A	0.04052	4.24E-05	954

**Attachment A Summary**  
**of Outages 5 hours and longer PGE Service Territory**  
**January 13-20, 2024**

Outage #	Outage Date	Outage Time	Feeder Name	Customers Affected	Duration	Customer Minutes	Return Date	Return Time	Interrupt Location	SAIDI	SAIFI	CAIDI
1868586	1/19/24	1:25 AM	ROCKWOOD-ROCKWOOD 13	1	2497	2497.217	1/20/24	7:02 PM	SP:626 NE 198TH AVE	0.00265	1.06E-06	2,497
1858404	1/19/24	1:44 AM	OAK GROVE-LAKE HARRIET	3	3351	10051.9	1/21/24	9:34 AM	SP:61451 E HIGHWAY 224 APT 1145	0.01067	3.18E-06	3,351
1858991	1/19/24	2:10 AM	MULTNOMAH-13177	1	749	748.8167	1/19/24	2:39 PM	SP:8315 SW BARBUR BLVD	0.00079	1.06E-06	749
1866298	1/19/24	2:23 AM	PLEASANT VALLEY-BAXTER	2	2251	4501.7	1/20/24	3:54 PM	XFM_OH:B 15 56869	0.00478	2.12E-06	2,251
1862036	1/19/24	2:53 AM	HOGAN NORTH-HOGAN NORTH 13	2719	545	1481855	1/19/24	11:58 AM	SC-BKR:HOGAN NORTH R106	1.5726	2.89E-03	545
1867381	1/19/24	2:53 AM	HOGAN NORTH-HOGAN NORTH 13	54	2819	152208	1/21/24	1:52 AM	SP:2831 SE Palmquist Rd Apt 173	0.16153	5.73E-05	2,819
1867472	1/19/24	2:53 AM	HOGAN NORTH-HOGAN NORTH 13	24	1911	45866	1/20/24	10:44 AM	SP:1519 SE Roberts Dr Apt 105	0.04867	2.55E-05	1,911
1859756	1/19/24	2:55 AM	HOGAN NORTH-SALQUIST	2	3453	6905.7	1/21/24	12:28 PM	SP:1975 SE 1ST ST	0.00733	2.12E-06	3,453
1829610	1/19/24	3:09 AM	CENTENNIAL-CENTENNIAL 13	81	907	73467	1/19/24	6:16 PM	FUSE_OH:D1307A-4118 / AB / 65 A	0.07797	8.60E-05	907
1861169	1/19/24	3:15 AM	HOGAN SOUTH-WALLULA	17	1178	20024.02	1/19/24	10:53 PM	XFM_UG:ABC 300 107312	0.02125	1.80E-05	1,178
1861563	1/19/24	3:17 AM	HOGAN SOUTH-WALLULA	3	1176	3527.55	1/19/24	10:53 PM	SP:401 W POWELL BLVD	0.00374	3.18E-06	1,176
1861557	1/19/24	3:18 AM	RUBY-CAR LINE	1	1119	1118.933	1/19/24	9:57 PM	SP:15 SE 202ND AVE	0.00119	1.06E-06	1,119
1861131	1/19/24	3:18 AM	WELCHES-ZIG ZAG	2	3228	6456.367	1/21/24	9:07 AM	XFM_OH:A 10 12544	0.00685	2.12E-06	3,228
1861171	1/19/24	3:21 AM	HOGAN SOUTH-WALLULA	1	1173	1173.4	1/19/24	10:54 PM	XFM_UG:ABC 75 32208	0.00125	1.06E-06	1,173
1861185	1/19/24	3:21 AM	HOGAN SOUTH-WALLULA	130	1172	152403.3	1/19/24	10:53 PM	FUSE_OH:D1310A-1205 / ABC / 100 A	0.16174	1.38E-04	1,172
1861381	1/19/24	3:22 AM	HOGAN SOUTH-WALLULA	48	1171	56230.4	1/19/24	10:53 PM	FUSE_OH:D1310A-927 / AC / 100 A	0.05967	5.09E-05	1,171
1861448	1/19/24	3:25 AM	HOGAN SOUTH-WALLULA	21	1169	24545.15	1/19/24	10:53 PM	FUSE_OH:D1310A-1206 / ABC / 100 A	0.02605	2.23E-05	1,169
1861155	1/19/24	3:25 AM	HOGAN SOUTH-WALLULA	131	1169	153112.8	1/19/24	10:53 PM	TRIP_SAVER:D1309B-2443 / B / 65 A	0.16249	1.39E-04	1,169
1861174	1/19/24	3:25 AM	HOGAN SOUTH-WALLULA	60	1169	70126	1/19/24	10:53 PM	FUSE_OH:D1309B-2316 / C / 65 A	0.07442	6.37E-05	1,169
1861196	1/19/24	3:25 AM	HOGAN SOUTH-WALLULA	7	1169	8181.483	1/19/24	10:53 PM	XFM_UG:C 50 18148	0.00868	7.43E-06	1,169
1861191	1/19/24	3:25 AM	HOGAN SOUTH-WALLULA	9	1169	10518.9	1/19/24	10:53 PM	XFM_UG:C 75 7015	0.01116	9.55E-06	1,169
1861199	1/19/24	3:25 AM	HOGAN SOUTH-WALLULA	25	1169	29218.33	1/19/24	10:53 PM	XFM_UG:A 100 2053449	0.03101	2.65E-05	1,169
1861228	1/19/24	3:25 AM	HOGAN SOUTH-WALLULA	2	1169	2337.533	1/19/24	10:53 PM	XFM_OH:C 15 47691	0.00248	2.12E-06	1,169
1861693	1/19/24	3:25 AM	HOGAN SOUTH-WALLULA	4	1169	4675	1/19/24	10:53 PM	XFM_OH:A 25 150999	0.00496	4.24E-06	1,169
1861593	1/19/24	3:25 AM	HOGAN SOUTH-WALLULA	23	1169	26880.87	1/19/24	10:53 PM	FUSE_OH:D1310D-2603 / B / 25 A	0.02853	2.44E-05	1,169
1861273	1/19/24	3:25 AM	HOGAN SOUTH-WALLULA	13	1169	15193.32	1/19/24	10:53 PM	TRIP_SAVER:D1309A-3098 / B / 25 A	0.01612	1.38E-05	1,169
1861223	1/19/24	3:25 AM	HOGAN SOUTH-MAIN	1	1169	1168.7	1/19/24	10:53 PM	SP:1500 NW 5TH ST	0.00124	1.06E-06	1,169
1861281	1/19/24	3:25 AM	HOGAN SOUTH-WALLULA	9	1169	10516.8	1/19/24	10:53 PM	XFM_UG:C 50 64931	0.01116	9.55E-06	1,169
1861390	1/19/24	3:25 AM	HOGAN SOUTH-WALLULA	2	1169	2337	1/19/24	10:53 PM	XFM_UG:A 25 85093	0.00248	2.12E-06	1,169
1861668	1/19/24	3:25 AM	HOGAN SOUTH-WALLULA	5	1169	5843.417	1/19/24	10:53 PM	XFM_OH:A 25 10244	0.0062	5.31E-06	1,169
1861321	1/19/24	3:25 AM	HOGAN SOUTH-WALLULA	4	1169	4674.667	1/19/24	10:53 PM	XFM_OH:A 15 66187	0.00496	4.24E-06	1,169
1861671	1/19/24	3:25 AM	HOGAN SOUTH-WALLULA	3	1169	3506.1	1/19/24	10:53 PM	XFM_UG:A 25 140802	0.00372	3.18E-06	1,169
1861401	1/19/24	3:25 AM	HOGAN SOUTH-WALLULA	2	1169	2337.367	1/19/24	10:53 PM	XFM_OH:C 15 66219	0.00248	2.12E-06	1,169
1861348	1/19/24	3:25 AM	HOGAN SOUTH-WALLULA	2	1169	2337.3	1/19/24	10:53 PM	XFM_OH:A 50 10885	0.00248	2.12E-06	1,169
1861828	1/19/24	3:25 AM	HOGAN SOUTH-WALLULA	1	1169	1168.65	1/19/24	10:53 PM	XFM_OH:C 25 94761	0.00124	1.06E-06	1,169
1861529	1/19/24	3:25 AM	HOGAN SOUTH-WALLULA	10	1169	11686.5	1/19/24	10:53 PM	FUSE_OH:D1309A-2460 / A / 100 A	0.0124	1.06E-05	1,169
1861716	1/19/24	3:25 AM	HOGAN SOUTH-WALLULA	1	1169	1168.633	1/19/24	10:53 PM	XFM_UG:C 25 137605	0.00124	1.06E-06	1,169
1861464	1/19/24	3:25 AM	HOGAN SOUTH-WALLULA	1	1169	1168.583	1/19/24	10:53 PM	XFM_UG:C 25 85884	0.00124	1.06E-06	1,169
1861715	1/19/24	3:25 AM	HOGAN SOUTH-WALLULA	1	1169	1168.5	1/19/24	10:53 PM	SP:1075 E POWELL BLVD	0.00124	1.06E-06	1,169
1861740	1/19/24	3:25 AM	HOGAN SOUTH-WALLULA	1	1169	1168.5	1/19/24	10:53 PM	SP:1312 E POWELL BLVD	0.00124	1.06E-06	1,169
1861741	1/19/24	3:27 AM	HOGAN SOUTH-WALLULA	1	1166	1166.05	1/19/24	10:53 PM	SP:58 W POWELL BLVD	0.00124	1.06E-06	1,166
1861865	1/19/24	3:43 AM	ROCK CREEK-FOREST PARK	310	533	165333.3	1/19/24	12:37 PM	RECL:8477	0.17546	3.29E-04	533
1862018	1/19/24	4:17 AM	ORIENT-OXBOW	36	4106	147814.8	1/22/24	12:43 AM	FUSE_OH:D1404C-1 / AC / 65 A	0.15687	3.82E-05	4,106
1862035	1/19/24	4:20 AM	RALEIGH HILLS-DOGWOOD	1	2384	2383.767	1/20/24	8:04 PM	SP:4540 SW DOGWOOD LN	0.00253	1.06E-06	2,384
1862032	1/19/24	4:23 AM	TEKTRONIX-SHANNON	1	301	301.4	1/19/24	9:24 AM	SP:12475 SW FAIRFIELD PL	0.00032	1.06E-06	301
1865530	1/19/24	4:25 AM	CANYON-23RD	96	1646	158035.2	1/20/24	7:51 AM	XFM_UG:AB 167 142 BC 167 159 AC 167 158	0.16771	1.02E-04	1,646

**Attachment A Summary  
of Outages 5 hours and longer PGE Service Territory  
January 13-20, 2024**

Outage #	Outage Date	Outage Time	Feeder Name	Customers Affected	Duration	Customer Minutes	Return Date	Return Time	Interrupt Location	SAIDI	SAIFI	CAIDI
1865548	1/19/24	4:25 AM	CANYON-23RD	8	1537	12292.53	1/20/24	6:01 AM	XFM_OH:C 25 72163 B 25 72900 A 25 72406	0.01305	8.49E-06	1,537
1862104	1/19/24	4:32 AM	CANYON-23RD	3140	453	1126592	1/19/24	12:05 PM	SC-BKR:CANYON R174	1.19558	3.33E-03	359
1862140	1/19/24	4:32 AM	E-13144	1	443	442.8833	1/19/24	11:55 AM	SP:394 NW MAYWOOD DR	0.00047	1.06E-06	443
1879514	1/19/24	4:32 AM	CANYON-23RD	87	2360	205315.7	1/20/24	7:52 PM	XFM_UG:A 100 62492 B 100 62493 C 100 62489	0.21789	9.23E-05	2,360
1879151	1/19/24	4:32 AM	CANYON-23RD	87	2283	198639.9	1/20/24	6:35 PM	XFM_UG:A 100 62492 B 100 62493 C 100 62489	0.2108	9.23E-05	2,283
1875068	1/19/24	4:32 AM	CANYON-23RD	87	2176	189271.4	1/20/24	4:48 PM	XFM_UG:A 100 62492 B 100 62493 C 100 62489	0.20086	9.23E-05	2,176
1865550	1/19/24	4:32 AM	CANYON-23RD	87	1521	132322.7	1/20/24	5:53 AM	XFM_UG:A 100 62492 B 100 62493 C 100 62489	0.14043	9.23E-05	1,521
1862170	1/19/24	4:44 AM	FAIRVIEW-TROUTDALE	5	407	2033.917	1/19/24	11:31 AM	SP:623 BUXTON RD	0.00216	5.31E-06	407
1862218	1/19/24	4:57 AM	ORIENT-OXBOW	1	2251	2251.333	1/20/24	6:29 PM	XFM_OH:C 25 160461	0.00239	1.06E-06	2,251
1862221	1/19/24	4:58 AM	HOGAN SOUTH-MAIN	2	1263	2526.8	1/20/24	2:02 AM	XFM_UG:ABC 150 500	0.00268	2.12E-06	1,263
1862266	1/19/24	5:06 AM	GLENDOVEER-CLIFFGATE	33	507	16746.4	1/19/24	1:34 PM	FUSE_OH:A1226A-1808 / B / 65 A	0.01777	3.50E-05	507
1876105	1/19/24	5:07 AM	BELL-SOUTHGATE	1	1915	1914.717	1/20/24	1:02 PM	SP:8141 SE 74th Ave Unit B	0.00203	1.06E-06	1,915
1862264	1/19/24	5:09 AM	BLUE LAKE-SUNDIAL	1	891	890.5833	1/19/24	7:59 PM	SP:1059 NW CORPORATE DR	0.00095	1.06E-06	891
1862380	1/19/24	5:35 AM	ARLETA-FOSTER	1	1086	1085.817	1/19/24	11:41 PM	SP:3532 SE 62ND AVE	0.00115	1.06E-06	1,086
1862426	1/19/24	5:42 AM	RALEIGH HILLS-DOGWOOD	1	852	852.1333	1/19/24	7:54 PM	SP:4540 SW DOGWOOD LN	0.0009	1.06E-06	852
1862450	1/19/24	5:53 AM	WELCHES-ZIG ZAG	3	3102	9305.25	1/21/24	9:34 AM	XFM_OH:A 15 36726	0.00988	3.18E-06	3,102
1862451	1/19/24	5:53 AM	WELCHES-ZIG ZAG	2	3102	6203.433	1/21/24	9:34 AM	XFM_OH:A 25 93630	0.00658	2.12E-06	3,102
1878477	1/19/24	5:53 AM	WELCHES-ZIG ZAG	2	3102	6203.3	1/21/24	9:34 AM	XFM_OH:B 15 134128	0.00658	2.12E-06	3,102
1853917	1/19/24	6:05 AM	HOGAN SOUTH-LAWRENCE	4	1860	7438.267	1/20/24	1:05 PM	SP:323 SE MAPLE CIR	0.00789	4.24E-06	1,860
1862506	1/19/24	6:21 AM	ORIENT-BARLOW	5	831	4156.167	1/19/24	8:13 PM	FUSE_OH:D1406D-1203 / B / 15 A	0.00441	5.31E-06	831
1862496	1/19/24	6:22 AM	HOGAN NORTH-SALQUIST	1	1040	1039.65	1/19/24	11:41 PM	SP:1718 SE ORIENT DR	0.0011	1.06E-06	1,040
1862541	1/19/24	6:30 AM	EAGLE CREEK-RIVER MILL	2	386	772.3333	1/19/24	12:56 PM	XFM_OH:C 15 38477	0.00082	2.12E-06	386
1862570	1/19/24	6:30 AM	CENTENNIAL-CENTENNIAL 13	16	830	13284	1/19/24	8:20 PM	XFM_UG:ABC 225 465	0.0141	1.70E-05	830
1862573	1/19/24	6:33 AM	CENTENNIAL-CENTENNIAL 13	1	541	541.0167	1/19/24	3:34 PM	SP:2426 SE 182ND AVE	0.00057	1.06E-06	541
1863928	1/19/24	6:45 AM	CENTENNIAL-CENTENNIAL 13	231	815	188342	1/19/24	8:21 PM	FUSE_OH:D1308B-2652 / ABC / 100 A	0.19988	2.45E-04	815
1863933	1/19/24	6:49 AM	CENTENNIAL-CENTENNIAL 13	112	812	90944	1/19/24	8:21 PM	FUSE_OH:D1308C-3235 / BC / 65 A	0.09651	1.19E-04	812
1862603	1/19/24	6:49 AM	SANDY-SANDY 13	1	3505	3504.967	1/21/24	5:14 PM	XFM_UG:A 25 153931	0.00372	1.06E-06	3,505
1862584	1/19/24	6:49 AM	CENTENNIAL-CENTENNIAL 13	14	811	11359.13	1/19/24	8:21 PM	FUSE_OH:D1307A-2794 / C / 65 A	0.01205	1.49E-05	811
1863930	1/19/24	6:49 AM	CENTENNIAL-CENTENNIAL 13	37	811	30018.1	1/19/24	8:21 PM	FUSE_OH:D1308B-2657 / A / 65 A	0.03186	3.93E-05	811
1863931	1/19/24	6:49 AM	CENTENNIAL-CENTENNIAL 13	20	811	16225	1/19/24	8:20 PM	FUSE_OH:D1307A-5486 / A / 10 A	0.01722	2.12E-05	811
1863942	1/19/24	6:49 AM	CENTENNIAL-CENTENNIAL 13	4	811	3244.867	1/19/24	8:20 PM	XFM_OH:A 50 32190	0.00344	4.24E-06	811
1863938	1/19/24	6:49 AM	CENTENNIAL-CENTENNIAL 13	6	811	4866.7	1/19/24	8:21 PM	XFM_OH:C 25 95304	0.00516	6.37E-06	811
1862702	1/19/24	6:49 AM	PLEASANT VALLEY-MOON	1	811	811.0833	1/19/24	8:20 PM	SP:4322 SE 182ND AVE	0.00086	1.06E-06	811
1862706	1/19/24	6:53 AM	CENTENNIAL-CENTENNIAL 13	1	806	806.1333	1/19/24	8:20 PM	SP:130 NW LINNEMAN AVE	0.00086	1.06E-06	806
1862747	1/19/24	6:55 AM	DENNY-WEST	1	566	566.2833	1/19/24	4:22 PM	SP:13230 SW BARLOW RD	0.0006	1.06E-06	566
1862782	1/19/24	7:01 AM	ALDER-IRVING	1	1784	1783.783	1/20/24	12:45 PM	SP:2307 NE EVERETT ST	0.00189	1.06E-06	1,784
1862788	1/19/24	7:02 AM	GLENCULLEN-BRIDLEMILE	2	1313	2625.133	1/20/24	4:54 AM	XFM_OH:C 25 96526	0.00279	2.12E-06	1,313
1862820	1/19/24	7:04 AM	GLENDOVEER-13597	68	609	41381.4	1/19/24	5:13 PM	FUSE_OH:D1202B-4654 / A / 65 A	0.04392	7.22E-05	609
1877067	1/19/24	7:14 AM	HOGAN NORTH-SALQUIST	15	2290	34348.5	1/20/24	9:24 PM	SP:2438 SE BURNSIDE RD	0.03645	1.59E-05	2,290
1862899	1/19/24	7:14 AM	HOGAN NORTH-SALQUIST	16	1714	27422.13	1/20/24	11:47 AM	SP:2438 SE BURNSIDE RD	0.0291	1.70E-05	1,714
1862965	1/19/24	7:21 AM	CENTENNIAL-CENTENNIAL 13	1	537	537.0333	1/19/24	4:18 PM	SP:2251 SE 180TH AVE	0.00057	1.06E-06	537
1862981	1/19/24	7:24 AM	BRIGHTWOOD-BRIGHTWOOD 13	2	1745	3489.167	1/20/24	12:28 PM	SP:19471 SE 502ND AVE	0.0037	2.12E-06	1,745
1862986	1/19/24	7:24 AM	OSWEGO-PALATINE	1	1770	1770.067	1/20/24	12:54 PM	SP:11627 SW SUMMERVILLE AVE	0.00188	1.06E-06	1,770
1863052	1/19/24	7:32 AM	HOGAN NORTH-LINKS	1	2101	2101.2	1/20/24	6:34 PM	SP:240 NE OGDEN RD	0.00223	1.06E-06	2,101
1863078	1/19/24	7:34 AM	CORNELL-WESTLAWN	1	315	314.7333	1/19/24	12:49 PM	SP:1635 NW 137TH AVE	0.00033	1.06E-06	315
1863091	1/19/24	7:36 AM	GARDEN HOME-METZGER	1	308	308.4333	1/19/24	12:44 PM	SP:7000 SW FLORENCE LN	0.00033	1.06E-06	308



**Attachment A Summary  
of Outages 5 hours and longer PGE Service Territory  
January 13-20, 2024**

Outage #	Outage Date	Outage Time	Feeder Name	Customers Affected	Duration	Customer Minutes	Return Date	Return Time	Interrupt Location	SAIDI	SAIFI	CAIDI
1863100	1/19/24	7:38 AM	DENNY-WEST	1	525	524.55	1/19/24	4:22 PM	SP:13208 SW BARLOW RD	0.00056	1.06E-06	525
1862412	1/19/24	7:42 AM	CORNELL-WESTLAWN	1	323	322.5	1/19/24	1:04 PM	SP:1610 NW 136TH AVE	0.00034	1.06E-06	323
1863158	1/19/24	7:45 AM	CEDAR HILLS-LEAHY	1	1617	1616.767	1/20/24	10:42 AM	SP:9684 NW CORNELL RD	0.00172	1.06E-06	1,617
1863193	1/19/24	7:50 AM	ORIENT-BARLOW	1	1877	1876.617	1/20/24	3:07 PM	XFM_OH:C 15 60352	0.00199	1.06E-06	1,877
1863210	1/19/24	7:53 AM	ORIENT-BARLOW	1	739	739.4667	1/19/24	8:13 PM	SP:29533 SE KERSLAKE RD	0.00078	1.06E-06	739
1863275	1/19/24	8:03 AM	RALEIGH HILLS-OLESON	1	3410	3410.333	1/21/24	4:53 PM	SP:4027 SW 53RD PL	0.00362	1.06E-06	3,410
1863306	1/19/24	8:07 AM	CEDAR HILLS-ST VINCENT	1	584	584.2667	1/19/24	5:52 PM	SP:9955 SW BROOKSIDE DR	0.00062	1.06E-06	584
1863352	1/19/24	8:14 AM	MULTNOMAH-13177	1	553	553.0167	1/19/24	5:27 PM	SP:1915 SW VERMONT ST	0.00059	1.06E-06	553
1863446	1/19/24	8:23 AM	SYLVAN-PATTON	2	1147	2293.633	1/20/24	3:29 AM	XFM_UG:B 25 60100	0.00243	2.12E-06	1,147
1863471	1/19/24	8:23 AM	SANDY-SANDY 13	104	310	32290.27	1/19/24	1:34 PM	FUSE_OH:D2517C-2675 / ABC / 65 A	0.03427	1.10E-04	310
1863465	1/19/24	8:25 AM	GLENCULLEN-BRIDLEMILE	1	2123	2123.25	1/20/24	7:48 PM	SP:2343 SW MITCHELL ST	0.00225	1.06E-06	2,123
1863467	1/19/24	8:25 AM	BLUE LAKE-SUNDIAL	1	778	777.6167	1/19/24	9:23 PM	SP:2233 NE 244TH AVE_2	0.00083	1.06E-06	778
1863924	1/19/24	8:28 AM	CENTENNIAL-CENTENNIAL 13	90	712	64084.5	1/19/24	8:21 PM	FUSE_OH:D1308C-3234 / ABC / 100 A	0.06801	9.55E-05	712
1863555	1/19/24	8:31 AM	ARLETA-52ND	2	555	1109.333	1/19/24	5:45 PM	SP:5002 SE Tolman St	0.00118	2.12E-06	555
1863573	1/19/24	8:33 AM	SYLVAN-PATTON	2	1982	3964.133	1/20/24	5:35 PM	XFM_OH:A 15 5601	0.00421	2.12E-06	1,982
1863578	1/19/24	8:34 AM	HOGAN SOUTH-LAWRENCE	2	1635	3269.567	1/20/24	11:49 AM	SP:1450 SW WALTERS DR	0.00347	2.12E-06	1,635
1879757	1/19/24	8:40 AM	GLENCULLEN-SUNSET	22	3044	66971.3	1/21/24	11:24 AM	XFM_UG:A 167 142191	0.07107	2.33E-05	3,044
1878734	1/19/24	8:40 AM	GLENCULLEN-SUNSET	22	2114	46497	1/20/24	7:53 PM	XFM_UG:A 167 142191	0.04934	2.33E-05	2,114
1863706	1/19/24	8:41 AM	GARDEN HOME-METZGER	4	566	2262.2	1/19/24	6:07 PM	XFM_OH:B 25 66692	0.0024	4.24E-06	566
1863713	1/19/24	8:42 AM	RIVERVIEW-FULTON	1	397	397.0833	1/19/24	3:19 PM	SP:7948 SW 5TH AVE	0.00042	1.06E-06	397
1863737	1/19/24	8:44 AM	CENTENNIAL-CENTENNIAL 13	1	696	696.4333	1/19/24	8:20 PM	SP:3659 W POWELL LOOP	0.00074	1.06E-06	696
1863779	1/19/24	8:48 AM	GARDEN HOME-METZGER	1	570	570.0833	1/19/24	6:19 PM	SP:8695 SW FIR LANE TER	0.0006	1.06E-06	570
1863780	1/19/24	8:49 AM	CENTENNIAL-CENTENNIAL 13	1	692	691.8833	1/19/24	8:21 PM	SP:3105 SE 180TH AVE	0.00073	1.06E-06	692
1863822	1/19/24	8:53 AM	MULTNOMAH-13181	1	545	545.45	1/19/24	5:59 PM	SP:9206 SW 42ND AVE	0.00058	1.06E-06	545
1863844	1/19/24	8:54 AM	BELL-KENDALL	1604	300	481734.7	1/19/24	1:54 PM	SC-BKR:BELL R204	0.51123	1.70E-03	300
1863850	1/19/24	8:56 AM	FARGO-FARGO 13	1	466	466.4833	1/19/24	4:43 PM	SP:13793 EHLEN RD NE_1	0.0005	1.06E-06	466
1863902	1/19/24	9:03 AM	SANDY-SANDY 13	2	2102	4203.633	1/20/24	8:05 PM	XFM_OH:B 25 113530	0.00446	2.12E-06	2,102
1863908	1/19/24	9:03 AM	E-13149	1	828	827.8333	1/19/24	10:51 PM	SP:416 NW 13TH AVE	0.00088	1.06E-06	828
1863955	1/19/24	9:08 AM	MULTNOMAH-13176	1	579	578.8	1/19/24	6:47 PM	SP:6571 SW TAYLORS FERRY RD	0.00061	1.06E-06	579
1863963	1/19/24	9:09 AM	ALDER-TAYLOR	1	606	605.6167	1/19/24	7:15 PM	SP:1023 SE 31ST AVE	0.00064	1.06E-06	606
1847380	1/19/24	9:14 AM	GLENDOVEER-NORTHEAST	1	2220	2219.767	1/20/24	10:13 PM	SP:2134 NE 142ND AVE	0.00236	1.06E-06	2,220
1880337	1/19/24	9:19 AM	TABOR-82ND	1	3053	3052.5	1/21/24	12:12 PM	SP:11 NE 66TH AVE	0.00324	1.06E-06	3,053
1866965	1/19/24	9:24 AM	HOGAN NORTH-HOGAN NORTH 13	1	1552	1552.45	1/20/24	11:16 AM	SP:9817 SE 250TH AVE	0.00165	1.06E-06	1,552
1866264	1/19/24	9:27 AM	ROCK CREEK-NEWBERRY	2	802	1604.067	1/19/24	10:49 PM	SP:13700 NW NEWBERRY RD	0.0017	2.12E-06	802
1864117	1/19/24	9:28 AM	CEDAR HILLS-LEAHY	1	454	454.45	1/19/24	5:02 PM	SP:1720 SW 89TH AVE	0.00048	1.06E-06	454
1864123	1/19/24	9:28 AM	SYLVAN-PATTON	1	1904	1903.583	1/20/24	5:12 PM	SP:5210 SW HEWETT BLVD	0.00202	1.06E-06	1,904
1864058	1/19/24	9:29 AM	TABOR-82ND	1	2207	2207	1/20/24	10:16 PM	SP:11 NE 66TH AVE	0.00234	1.06E-06	2,207
1864183	1/19/24	9:29 AM	WEST PORTLAND-PACIFIC	4	392	1566.133	1/19/24	4:00 PM	SP:11411 SW 51ST AVE	0.00166	4.24E-06	392
1879400	1/19/24	9:32 AM	RUBY-CAR LINE	8	2978	23821.07	1/21/24	11:09 AM	XFM_OH:A 25 150289	0.02528	8.49E-06	2,978
1873330	1/19/24	9:32 AM	RUBY-CAR LINE	130	1846	240034.2	1/20/24	4:18 PM	FUSE_OH:D1305B-1815 / BC / 65 A	0.25473	1.38E-04	1,846
1873432	1/19/24	9:32 AM	RUBY-CAR LINE	46	974	44794.8	1/20/24	1:45 AM	XFM_UG:ABC 150 105919	0.04754	4.88E-05	974
1864288	1/19/24	9:33 AM	WEST PORTLAND-PACIFIC	2	387	774.8	1/19/24	4:00 PM	SP:11334 SW 51ST AVE	0.00082	2.12E-06	387
1864303	1/19/24	9:34 AM	GLENCULLEN-BRIDLEMILE	1	2040	2039.5	1/20/24	7:34 PM	SP:4236 SW HILLSIDE DR	0.00216	1.06E-06	2,040
1864813	1/19/24	9:35 AM	ORIENT-BARLOW	1	638	637.5333	1/19/24	8:13 PM	SP:29555 SE KERSLAKE RD	0.00068	1.06E-06	638
1864345	1/19/24	9:36 AM	KELLY BUTTE-MCGREW	2	2011	4022.033	1/20/24	7:07 PM	SP:4019 SE 103RD AVE	0.00427	2.12E-06	2,011
1864355	1/19/24	9:36 AM	PLEASANT VALLEY-PLEASANT 13	2	667	1333.133	1/19/24	8:43 PM	XFM_UG:A 50 144660	0.00141	2.12E-06	667

**Attachment A Summary  
of Outages 5 hours and longer PGE Service Territory  
January 13-20, 2024**

Outage #	Outage Date	Outage Time	Feeder Name	Customers Affected	Duration	Customer Minutes	Return Date	Return Time	Interrupt Location	SAIDI	SAIFI	CAIDI
1864390	1/19/24	9:37 AM	BOONES FERRY-MOUNTAIN PARK	1	427	427.4333	1/19/24	4:45 PM	SP:4900 Melrose St	0.00045	1.06E-06	427
1864461	1/19/24	9:39 AM	LENTS-HAPPY VALLEY	1	312	312.0167	1/19/24	2:51 PM	SP:9935 SE CITY VIEW DR	0.00033	1.06E-06	312
1864643	1/19/24	9:45 AM	ORIENT-OXBOW	1	3059	3059.15	1/21/24	12:44 PM	SP:510 SE LITTLEPAGE RD	0.00325	1.06E-06	3,059
1864706	1/19/24	9:48 AM	HOLGATE-KENILWORTH	1	2019	2018.883	1/20/24	7:27 PM	SP:4633 SE 35th Ave	0.00214	1.06E-06	2,019
1864833	1/19/24	9:58 AM	HOGAN NORTH-SALQUIST	1	614	614.4833	1/19/24	8:12 PM	SP:27230 SE ORIENT DR	0.00065	1.06E-06	614
1871410	1/19/24	10:01 AM	RUBY-CAR LINE	35	717	25088	1/19/24	9:57 PM	SW_OHLB:3474	0.02662	3.71E-05	717
1871602	1/19/24	10:01 AM	RUBY-CAR LINE	2841	717	2036145	1/19/24	9:57 PM	SC-BKR:RUBY R108	2.16083	3.01E-03	717
1865731	1/19/24	10:22 AM	BLUE LAKE-BLUE LAKE 13	369	1430	277470	1/20/24	10:12 AM	FUSE_OH:A1328B-884 / ABC / 100 A	0.29446	3.92E-04	752
1865744	1/19/24	10:22 AM	DURHAM-BONITA	1	349	348.5667	1/19/24	4:10 PM	SP:5773 SW BONITA RD	0.00037	1.06E-06	349
1865877	1/19/24	10:30 AM	SANDY-SANDY 13	3	911	2734.1	1/20/24	1:41 AM	OH3P_ABC_2/0 GA_CU 171440.1460083	0.0029	3.18E-06	911
1865842	1/19/24	10:32 AM	CENTENNIAL-CENTENNIAL 13	2	346	691.8333	1/19/24	4:18 PM	SP:2216 SE 180TH AVE	0.00073	2.12E-06	346
1865917	1/19/24	10:37 AM	ORIENT-OXBOW	1	1726	1726.033	1/20/24	3:24 PM	SP:36250 SE HURLBURT RD	0.00183	1.06E-06	1,726
1880368	1/19/24	10:42 AM	ORIENT-OXBOW	1	3002	3001.667	1/21/24	12:44 PM	SP:37935 SE HOWARD RD	0.00319	1.06E-06	3,002
1866068	1/19/24	10:42 AM	ORIENT-BARLOW	1	569	569.1667	1/19/24	8:12 PM	XFM_UG:B 15 25438	0.0006	1.06E-06	569
1866015	1/19/24	10:43 AM	CEDAR HILLS-SYLVAN	1	323	323.1	1/19/24	4:06 PM	SP:10130 SW OLD ORCHARD LN	0.00034	1.06E-06	323
1866094	1/19/24	10:49 AM	MULTNOMAH-MULTNOMAH 13	1	1628	1627.533	1/20/24	1:56 PM	SP:1670 SW MAPLECREST DR	0.00173	1.06E-06	1,628
1866164	1/19/24	10:54 AM	MULTNOMAH-13177	1	392	392.4667	1/19/24	5:27 PM	SP:6440 SW CAPITOL HWY	0.00042	1.06E-06	392
1866300	1/19/24	10:59 AM	GLENDOVEER-13599	1	1517	1516.5	1/20/24	12:16 PM	SP:415 SE 155TH PL	0.00161	1.06E-06	1,517
1866366	1/19/24	11:08 AM	SANDY-WILDCAT	2	520	1040.667	1/19/24	7:48 PM	XFM_UG:A 15 36777	0.0011	2.12E-06	520
1866472	1/19/24	11:15 AM	KELLY BUTTE-BINNSMEAD	1	902	902.3333	1/20/24	2:17 AM	SP:2446 SE 87TH AVE	0.00096	1.06E-06	902
1866435	1/19/24	11:19 AM	GARDEN HOME-METZGER	1	1471	1471.483	1/20/24	11:51 AM	SP:8825 SW 82ND AVE	0.00156	1.06E-06	1,471
1866473	1/19/24	11:24 AM	KELLY BUTTE-BINNSMEAD	123	1618	199014	1/20/24	2:22 PM	FUSE_OH:D1204C-907 / ABC / 100 A	0.2112	1.31E-04	1,618
1866458	1/19/24	11:24 AM	EASTPORT-PLAZA	5	643	3216.333	1/19/24	10:08 PM	SP:8725 SE HOLGATE BLVD	0.00341	5.31E-06	643
1866630	1/19/24	11:36 AM	GLENCULLEN-BRIDLEMILE	1	1914	1913.717	1/20/24	7:30 PM	SP:4636 SW HEWETT BLVD	0.00203	1.06E-06	1,914
1866634	1/19/24	11:36 AM	EASTPORT-PLAZA	6	451	2706.9	1/19/24	7:08 PM	XFM_OH:C 25 35994	0.00287	6.37E-06	451
1866658	1/19/24	11:37 AM	BRIGHTWOOD-BRIGHTWOOD 13	2	611	1221.4	1/19/24	9:48 PM	XFM_OH:C 15 111417	0.0013	2.12E-06	611
1866684	1/19/24	11:40 AM	GARDEN HOME-METZGER	1	464	463.5833	1/19/24	7:24 PM	SP:6706 SW FLORENCE LN	0.00049	1.06E-06	464
1866693	1/19/24	11:42 AM	LENTS-NORTH	1	1433	1432.767	1/20/24	11:35 AM	SP:10030 SE REEDWAY ST	0.00152	1.06E-06	1,433
1869513	1/19/24	11:48 AM	BOONES FERRY-LAKE GROVE	1	327	326.95	1/19/24	5:15 PM	SP:2103 RIDGEWOOD RD	0.00035	1.06E-06	327
1866787	1/19/24	11:49 AM	ORIENT-OXBOW	1	1654	1654.167	1/20/24	3:24 PM	SP:36141 SE HURLBURT RD	0.00176	1.06E-06	1,654
1866790	1/19/24	11:50 AM	CEDAR HILLS-SYLVAN	1	381	381.0833	1/19/24	6:11 PM	SP:2005 SW 71ST AVE	0.0004	1.06E-06	381
1866798	1/19/24	11:51 AM	BOONES FERRY-GOODALL	1	1340	1340.067	1/20/24	10:11 AM	SP:10522 SW BOONES FERRY RD	0.00142	1.06E-06	1,340
1866879	1/19/24	12:00 PM	RUBY WR1	1	1790	1790.333	1/20/24	5:50 PM	SP:320 SE 196TH AVE NBR 6	0.0019	1.06E-06	1,790
1869515	1/19/24	12:00 PM	BOONES FERRY-LAKE GROVE	1	341	340.8333	1/19/24	5:41 PM	SP:2120 RIDGEWOOD RD	0.00036	1.06E-06	341
1866884	1/19/24	12:00 PM	CEDAR HILLS-SYLVAN	1	1370	1369.917	1/20/24	10:50 AM	SP:2545 SW SCENIC DR	0.00145	1.06E-06	1,370
1869517	1/19/24	12:02 PM	BOONES FERRY-LAKE GROVE	1	329	328.55	1/19/24	5:31 PM	SP:2133 RIDGEWOOD RD	0.00035	1.06E-06	329
1866913	1/19/24	12:07 PM	MULTNOMAH-13177	1	320	320.3333	1/19/24	5:27 PM	SP:6677 SW 20TH PL	0.00034	1.06E-06	320
1866969	1/19/24	12:08 PM	CEDAR HILLS-SYLVAN	2	1334	2668.6	1/20/24	10:23 AM	XFM_OH:B 75 1022 A 37.5 1843 C 37.5 3032	0.00283	2.12E-06	1,334
1867582	1/19/24	12:25 PM	HOGAN NORTH-LINKS	1	1809	1808.717	1/20/24	6:34 PM	SP:30144 E WOODARD RD	0.00192	1.06E-06	1,809
1867588	1/19/24	12:25 PM	BRIGHTWOOD-BRIGHTWOOD 13	1	1853	1852.8	1/20/24	7:18 PM	SP:55425 E KIRKWOOD DR	0.00197	1.06E-06	1,853
1872526	1/19/24	12:28 PM	MULTNOMAH-13177	1	1538	1538.15	1/20/24	2:06 PM	SP:6827 SW 15TH AVE	0.00163	1.06E-06	1,538
1867658	1/19/24	12:29 PM	BORING-282ND	1	403	402.8667	1/19/24	7:12 PM	XFM_OH:B 15 47288	0.00043	1.06E-06	403
1867584	1/19/24	12:31 PM	GLENCULLEN-SUNSET	1	516	515.65	1/19/24	9:06 PM	SP:4637 SW MARTHA ST	0.00055	1.06E-06	516
1867900	1/19/24	12:45 PM	ISLAND-13188	1	1821	1821.15	1/20/24	7:06 PM	SP:16180 SE HAROLD AVE	0.00193	1.06E-06	1,821
1867968	1/19/24	12:48 PM	CENTENNIAL-CENTENNIAL 13	1	1268	1267.817	1/20/24	9:56 AM	SP:17725 SE STEPHENS ST	0.00135	1.06E-06	1,268
1867991	1/19/24	12:50 PM	EASTPORT-PLAZA	1	558	557.5	1/19/24	10:07 PM	SP:4508 SE 87TH AVE	0.00059	1.06E-06	558

**Attachment A Summary  
of Outages 5 hours and longer PGE Service Territory  
January 13-20, 2024**

Outage #	Outage Date	Outage Time	Feeder Name	Customers Affected	Duration	Customer Minutes	Return Date	Return Time	Interrupt Location	SAIDI	SAIFI	CAIDI
1868022	1/19/24	12:52 PM	ARLETA-FOSTER	3	441	1323.8	1/19/24	8:13 PM	SP:3019 SE 66TH AVE	0.0014	3.18E-06	441
1868181	1/19/24	1:05 PM	MULTNOMAH-13177	1	325	325.3	1/19/24	6:31 PM	SP:6533 SW 32ND AVE	0.00035	1.06E-06	325
1868248	1/19/24	1:08 PM	RALEIGH HILLS-DOGWOOD	19	327	6220.917	1/19/24	6:35 PM	XFM_OH:B 100 117465	0.0066	2.02E-05	327
1868489	1/19/24	1:26 PM	RIVERVIEW-FULTON	5	2954	14770	1/21/24	2:40 PM	SP:6420 SW PARKHILL WAY	0.01567	5.31E-06	2,954
1868540	1/19/24	1:38 PM	GARDEN HOME-METZGER	1	345	344.6	1/19/24	7:23 PM	SP:7783 SW MAYO ST	0.00037	1.06E-06	345
1868576	1/19/24	1:43 PM	RALEIGH HILLS-DOGWOOD	1	1325	1325.4	1/20/24	11:49 AM	SP:3880 SW 99TH AVE	0.00141	1.06E-06	1,325
1868614	1/19/24	1:49 PM	RALEIGH HILLS-DOGWOOD	1	1313	1313.033	1/20/24	11:42 AM	SP:3730 SW 94TH AVE	0.00139	1.06E-06	1,313
1868651	1/19/24	1:52 PM	BELL-BATTIN	1	1224	1224.333	1/20/24	10:17 AM	SP:8911 SE TENINO ST	0.0013	1.06E-06	1,224
1868652	1/19/24	1:52 PM	RAMAPO-GILBERT	2	1398	2795.2	1/20/24	1:10 PM	SP:4140 SE 130TH AVE	0.00297	2.12E-06	1,398
1868710	1/19/24	2:00 PM	BRIGHTWOOD-BRIGHTWOOD 13	1	1348	1348.317	1/20/24	12:29 PM	SP:19620 SE Baty Rd	0.00143	1.06E-06	1,348
1876790	1/19/24	2:08 PM	MULTNOMAH-13181	1	1707	1706.9	1/20/24	6:35 PM	SP:5005 SW MILES ST	0.00181	1.06E-06	1,707
1868800	1/19/24	2:09 PM	CEDAR HILLS-LEAHY	1	368	367.75	1/19/24	8:17 PM	XFM_OH:A 25 70026	0.00039	1.06E-06	368
1868893	1/19/24	2:23 PM	KELLY BUTTE-MCGREW	1	1287	1287.133	1/20/24	11:50 AM	SP:11435 SE BOISE ST	0.00137	1.06E-06	1,287
1868911	1/19/24	2:26 PM	BELL-KING	1	314	313.75	1/19/24	7:40 PM	SP:3007 SE KELVIN ST	0.00033	1.06E-06	314
1869001	1/19/24	2:32 PM	EASTPORT-PLAZA	1	455	455.0667	1/19/24	10:08 PM	SP:4350 SE 88TH AVE	0.00048	1.06E-06	455
1869202	1/19/24	2:49 PM	ARLETA-FOSTER	1	326	326.45	1/19/24	8:15 PM	SP:4525 SE 63RD AVE	0.00035	1.06E-06	326
1869210	1/19/24	2:53 PM	ARLETA-FOSTER	145	527	76441.58	1/19/24	11:41 PM	FUSE_OH:D1208C-109 / ABC / 100 A	0.08112	1.54E-04	527
1869266	1/19/24	2:54 PM	TABOR-TABOR 13	1	527	526.9167	1/19/24	11:41 PM	SP:3826 SE 60TH AVE	0.00056	1.06E-06	527
1874554	1/19/24	2:54 PM	HOGAN SOUTH-LAWRENCE	2	1116	2231.633	1/20/24	9:30 AM	SP:320 SE 2ND ST	0.00237	2.12E-06	1,116
1869380	1/19/24	3:05 PM	ARLETA-52ND	5	408	2038.333	1/19/24	9:53 PM	XFM_OH:A 50 35241 B 75 9664 C 50 35314	0.00216	5.31E-06	408
1869382	1/19/24	3:05 PM	ARLETA-52ND	1	408	408.1667	1/19/24	9:53 PM	SP:6204 SE 46TH AVE	0.00043	1.06E-06	408
1869364	1/19/24	3:05 PM	ARLETA-52ND	7	408	2853.55	1/19/24	9:53 PM	XFM_OH:B 50 131277	0.00303	7.43E-06	408
1869384	1/19/24	3:05 PM	ARLETA-52ND	11	408	4483.967	1/19/24	9:53 PM	XFM_OH:B 50 131425	0.00476	1.17E-05	408
1871225	1/19/24	3:05 PM	ARLETA-52ND	4	408	1630.467	1/19/24	9:53 PM	XFM_OH:B 25 32253	0.00173	4.24E-06	408
1869390	1/19/24	3:05 PM	ARLETA-52ND	1	408	407.6	1/19/24	9:53 PM	XFM_OH:B 50 32127	0.00043	1.06E-06	408
1871217	1/19/24	3:05 PM	ARLETA-52ND	3	408	1222.65	1/19/24	9:53 PM	SP:6122 SE 45TH AVE	0.0013	3.18E-06	408
1869395	1/19/24	3:07 PM	ARLETA-52ND	1	406	405.7667	1/19/24	9:53 PM	XFM_OH:A 50 135585 C 50 135596 B 50 135591	0.00043	1.06E-06	406
1869402	1/19/24	3:09 PM	CENTENNIAL-BRAECROFT	1	1347	1347	1/20/24	1:36 PM	SP:1119 SE 175TH PL	0.00143	1.06E-06	1,347
1869433	1/19/24	3:13 PM	OAK GROVE-LAKE HARRIET	1	2542	2541.9	1/21/24	9:35 AM	SP:61431 E HIGHWAY 224_1	0.0027	1.06E-06	2,542
1869181	1/19/24	3:17 PM	WEST PORTLAND-PACIFIC	7	1292	9043.067	1/20/24	12:49 PM	SP:5032 SW DICKINSON ST	0.0096	7.43E-06	1,292
1869472	1/19/24	3:17 PM	GLENCULLEN-BRIDLEMILE	1	1271	1271.367	1/20/24	12:29 PM	SP:2818 SW MITCHELL CT	0.00135	1.06E-06	1,271
1869521	1/19/24	3:21 PM	MULTNOMAH-13177	1	1477	1476.767	1/20/24	3:58 PM	SP:2806 SW ILLINOIS ST	0.00157	1.06E-06	1,477
1869541	1/19/24	3:24 PM	CANYON-23RD	2	336	672.9667	1/19/24	9:00 PM	XFM_OH:A 10 30490	0.00071	2.12E-06	336
1869452	1/19/24	3:25 PM	TABOR-82ND	1	1380	1380.45	1/20/24	2:25 PM	SP:606 SE 68TH AVE	0.00146	1.06E-06	1,380
1869619	1/19/24	3:30 PM	MULTNOMAH-13181	146	1316	192145.7	1/20/24	1:26 PM	FUSE_OH:D1119D-4679 / ABC / 100 A	0.20391	1.55E-04	1,316
1869580	1/19/24	3:30 PM	BOONES FERRY-LAKE GROVE	1	1124	1124	1/20/24	10:14 AM	SP:5695 WASHINGTON CT	0.00119	1.06E-06	1,124
1878065	1/19/24	3:30 PM	MULTNOMAH-13181	1	1858	1857.983	1/20/24	10:28 PM	SP:7135 SW 54TH AVE	0.00197	1.06E-06	1,858
1869794	1/19/24	3:46 PM	MULTNOMAH-13177	1	1254	1253.533	1/20/24	12:40 PM	SP:7414 SW 32ND AVE	0.00133	1.06E-06	1,254
1869822	1/19/24	3:50 PM	HOGAN NORTH-LINKS	1	1626	1626.2	1/20/24	6:57 PM	SP:100 NE CURTIS DR	0.00173	1.06E-06	1,626
1871008	1/19/24	4:07 PM	TEKTRONIX-SHANNON	1	1072	1072.15	1/20/24	9:59 AM	SP:13235 SW OAKWOOD ST	0.00114	1.06E-06	1,072
1848275	1/19/24	4:21 PM	BELL-WICHITA	1	992	992.4167	1/20/24	8:54 AM	SP:7314 SE 36TH AVE	0.00105	1.06E-06	992
1871277	1/19/24	4:26 PM	TABOR-82ND	2	1268	2536.6	1/20/24	1:34 PM	XFM_OH:B 25 113804	0.00269	2.12E-06	1,268
1871427	1/19/24	4:46 PM	KELLY BUTTE-FAIRLAWN	1	953	952.5333	1/20/24	8:38 AM	SP:1912 SE 92ND AVE	0.00101	1.06E-06	953
1871428	1/19/24	4:46 PM	GLENCULLEN-BRIDLEMILE	1	1060	1060.467	1/20/24	10:26 AM	SP:3204 SW MITCHELL CT	0.00113	1.06E-06	1,060
1871534	1/19/24	4:57 PM	BRIGHTWOOD-NORTH BANK	2	614	1228.533	1/20/24	3:11 AM	XFM_OH:C 10 122998	0.0013	2.12E-06	614
1862452	1/19/24	5:06 PM	WELCHES-ZIG ZAG	2	1326	2651.267	1/20/24	3:11 PM	XFM_OH:B 15 134128	0.00281	2.12E-06	1,326

**Attachment A Summary  
of Outages 5 hours and longer PGE Service Territory  
January 13-20, 2024**

Outage #	Outage Date	Outage Time	Feeder Name	Customers Affected	Duration	Customer Minutes	Return Date	Return Time	Interrupt Location	SAIDI	SAIFI	CAIDI
1871633	1/19/24	5:07 PM	GLENCULLEN-SUNSET	1	1246	1245.767	1/20/24	1:53 PM	SP:4313 SW ADMIRAL CT	0.00132	1.06E-06	1,246
1871730	1/19/24	5:24 PM	RIVERVIEW-FULTON	1	2529	2529.433	1/21/24	11:33 AM	SP:7847 SW 11TH AVE	0.00268	1.06E-06	2,529
1871881	1/19/24	5:40 PM	BRIGHTWOOD-NORTH BANK	2	571	1141.767	1/20/24	3:11 AM	XFM_UG:A 15 72407	0.00121	2.12E-06	571
1871927	1/19/24	5:47 PM	MULTNOMAH-13177	1	1416	1415.983	1/20/24	5:23 PM	SP:3150 SW BERTHA BLVD	0.0015	1.06E-06	1,416
1871980	1/19/24	5:54 PM	NORTHERN-11009	1	435	434.6167	1/20/24	1:08 AM	SP:7323 N MOHAWK AVE	0.00046	1.06E-06	435
1872017	1/19/24	6:39 PM	MCGILL-HORSETAIL	9	2601	23412.9	1/21/24	2:00 PM	XFM_UG:B 50 15746	0.02485	9.55E-06	2,601
1872229	1/19/24	6:51 PM	PLEASANT VALLEY-MOON	3	2768	8303.1	1/21/24	4:59 PM	XFM_OH:A 15 37818	0.00881	3.18E-06	2,768
1872273	1/19/24	7:06 PM	GLENCULLEN-BRIDLEMILE	1	1446	1446.183	1/20/24	7:13 PM	SP:4215 SW DOSCH RD	0.00153	1.06E-06	1,446
1872289	1/19/24	7:14 PM	BRIGHTWOOD-BRIGHTWOOD 13	1	1354	1354.017	1/20/24	5:48 PM	XFM_UG:B 25 68923	0.00144	1.06E-06	1,354
1863807	1/19/24	7:15 PM	KELLY BUTTE-MALL 205	3	5623	16869	1/23/24	4:58 PM	SP:2604 SE 118TH AVE	0.0179	3.18E-06	5,623
1872534	1/19/24	7:51 PM	SYLVAN-PATTON	65	1500	97470.75	1/20/24	8:51 PM	FUSE_OH:D1107B-7194 / AB / 40 A	0.10344	6.90E-05	1,500
1872873	1/19/24	8:05 PM	HOGAN SOUTH-MAIN	1	358	357.7333	1/20/24	2:03 AM	SP:891 NE 6TH ST	0.00038	1.06E-06	358
1872979	1/19/24	8:29 PM	WEST PORTLAND-PACIFIC	1	776	775.65	1/20/24	9:25 AM	SP:5412 SW ARNOLD ST	0.00082	1.06E-06	776
1873095	1/19/24	8:58 PM	HOGAN NORTH-SALQUIST	266	918	244250.1	1/20/24	12:16 PM	FUSE_OH:D1311D-46 / ABC / 100 A	0.25921	2.82E-04	918
1879444	1/19/24	9:14 PM	MULTNOMAH-13177	21	2351	49366.8	1/21/24	12:25 PM	XFM_UG:B 50 31759	0.05239	2.23E-05	2,351
1873572	1/19/24	10:36 PM	HOGAN NORTH-LINKS	1	1221	1220.85	1/20/24	6:57 PM	SP:532 NE CURTIS DR	0.0013	1.06E-06	1,221
1873586	1/19/24	10:39 PM	BOONES FERRY-MOUNTAIN PARK	30	643	19283	1/20/24	9:22 AM	XFM_UG:C 100 5193	0.02046	3.18E-05	643
1873765	1/19/24	11:16 PM	MULTNOMAH-13177	1	794	794.2167	1/20/24	12:30 PM	SP:6198 SW CAPITOL HWY	0.00084	1.06E-06	794
1864853	1/19/24	11:50 PM	GLENDOVEER-13596	1	1336	1335.6	1/20/24	10:05 PM	SP:12337 NE BRAZEE ST	0.00142	1.06E-06	1,336
1874073	1/20/24	12:30 AM	GLENCULLEN-SUNSET	1	2624	2624.483	1/21/24	8:14 PM	SP:4815 SW 38TH PL	0.00279	1.06E-06	2,624
1874334	1/20/24	1:51 AM	RAMAPO-EMERALD	128	420	53732.27	1/20/24	8:51 AM	FUSE_OH:D1212C-7950 / C / 40 A_1	0.05702	1.36E-04	420
1874641	1/20/24	2:59 AM	FAIRVIEW-TROUTDALE	1	305	305.3167	1/20/24	8:04 AM	SP:100 BIRCH AVE	0.00032	1.06E-06	305
1874647	1/20/24	3:02 AM	FAIRVIEW-KENNEL CLUB	1	431	431.4667	1/20/24	10:14 AM	SP:22124 NE GLISAN ST	0.00046	1.06E-06	431
1875077	1/20/24	4:51 AM	RUBY-CAR LINE	154	950	146284.6	1/20/24	8:41 PM	SP:19424 E Burnside St	0.15524	1.63E-04	950
1875102	1/20/24	6:21 AM	MULTNOMAH-13177	1	1846	1846.233	1/21/24	1:07 PM	SP:2835 SW MILES ST	0.00196	1.06E-06	1,846
1875212	1/20/24	7:11 AM	CENTENNIAL-CENTENNIAL 13	2	322	643.4667	1/20/24	12:33 PM	XFM_UG:C 25 143035	0.00068	2.12E-06	322
1875268	1/20/24	7:30 AM	MULTNOMAH-13181	1	364	363.6333	1/20/24	1:34 PM	SP:3810 SW IDAHO TER	0.00039	1.06E-06	364
1874838	1/20/24	7:43 AM	CENTENNIAL-CENTENNIAL 13	1	313	312.6667	1/20/24	12:55 PM	SP:2821 SE 175TH PL	0.00033	1.06E-06	313
1875313	1/20/24	7:43 AM	PLEASANT VALLEY-BAXTER	3	3163	9490.35	1/22/24	12:27 PM	SP:13410 SE CLATSOP ST	0.01007	3.18E-06	3,163
1875346	1/20/24	7:56 AM	MULTNOMAH-13181	1	414	414.1667	1/20/24	2:50 PM	SP:4278 SW Carson St	0.00044	1.06E-06	414
1875355	1/20/24	7:59 AM	RIVERVIEW-FULTON	2	1840	3680.833	1/21/24	2:39 PM	SP:6487 SW PARKHILL WAY	0.00391	2.12E-06	1,840
1877542	1/20/24	8:10 AM	HOGAN NORTH-LINKS	1	537	536.9333	1/20/24	5:07 PM	SP:37404 NE CLARA SMITH RD	0.00057	1.06E-06	537
1875448	1/20/24	8:21 AM	WEST PORTLAND-PACIFIC	3	763	2288.45	1/20/24	9:04 PM	SP:12007 SW 60TH AVE	0.00243	3.18E-06	763
1881544	1/20/24	8:22 AM	WEST PORTLAND-PACIFIC	7	1627	11388.77	1/21/24	11:29 AM	XFM_OH:A 50 122225	0.01209	7.43E-06	1,627
1875496	1/20/24	8:32 AM	SYLVAN-PATTON	1	865	865.3833	1/20/24	10:58 PM	SP:5046 SW HILLTOP LN	0.00092	1.06E-06	865
1875535	1/20/24	8:36 AM	SYLVAN-PATTON	1	861	861.0333	1/20/24	10:58 PM	SP:5046 SW HILLTOP LN	0.00091	1.06E-06	861
1875581	1/20/24	8:43 AM	WEST PORTLAND-NORTH	1	363	363.4167	1/20/24	2:47 PM	SP:7622 SW MAPLELEAF ST	0.00039	1.06E-06	363
1875674	1/20/24	8:48 AM	RUBY-CAR LINE	24	764	18330	1/20/24	9:32 PM	SP:19100 E BURNSIDE ST_7	0.01945	2.55E-05	764
1877380	1/20/24	8:51 AM	CENTENNIAL-CENTENNIAL 13	1	1832	1832.05	1/21/24	3:23 PM	SP:2809 SE 175TH PL	0.00194	1.06E-06	1,832
1875451	1/20/24	9:02 AM	WEST PORTLAND-PACIFIC	7	1549	10843	1/21/24	10:51 AM	XFM_OH:A 50 122225	0.01151	7.43E-06	1,549
1875763	1/20/24	9:03 AM	HOGAN NORTH-LINKS	1	476	475.7167	1/20/24	4:59 PM	SP:355 NE ROHRBACH RD	0.0005	1.06E-06	476
1875765	1/20/24	9:03 AM	GLENCULLEN-SUNSET	1	768	767.5333	1/20/24	9:51 PM	SP:4333 SW IOWA ST	0.00081	1.06E-06	768
1875940	1/20/24	9:05 AM	KELLY BUTTE-MCGREW	1	686	685.7667	1/20/24	8:31 PM	XFM_OH:A 15 49585 B 15 49596 C 15 49594	0.00073	1.06E-06	686
1875915	1/20/24	9:14 AM	GLENCULLEN-BRIDLEMILE	125	396	49535.42	1/20/24	3:50 PM	FUSE_OH:D1116B-25 / ABC / 65 A	0.05257	1.33E-04	396
1875943	1/20/24	9:14 AM	KELLY BUTTE-MCGREW	3	753	2258.7	1/20/24	9:47 PM	XFM_UG:A 50 63468	0.0024	3.18E-06	753
1875941	1/20/24	9:14 AM	KELLY BUTTE-MCGREW	8	753	6023.333	1/20/24	9:47 PM	XFM_UG:A 50 31443	0.00639	8.49E-06	753

**Attachment A Summary  
of Outages 5 hours and longer PGE Service Territory  
January 13-20, 2024**

Outage #	Outage Date	Outage Time	Feeder Name	Customers Affected	Duration	Customer Minutes	Return Date	Return Time	Interrupt Location	SAIDI	SAIFI	CAIDI
1875946	1/20/24	9:14 AM	KELLY BUTTE-MCGREW	1	753	752.7	1/20/24	9:47 PM	XFM_UG:ABC 300 719	0.0008	1.06E-06	753
1875979	1/20/24	9:23 AM	WEST PORTLAND-NORTH	1	323	323.05	1/20/24	2:46 PM	SP:8105 SW SPRUCE ST	0.00034	1.06E-06	323
1881288	1/20/24	9:23 AM	WEST PORTLAND-PACIFIC	2	1628	3255.733	1/21/24	12:31 PM	XFM_OH:A 25 27036	0.00346	2.12E-06	1,628
1875980	1/20/24	9:23 AM	WEST PORTLAND-PACIFIC	2	648	1296.233	1/20/24	8:11 PM	XFM_OH:A 25 27036	0.00138	2.12E-06	648
1875997	1/20/24	9:27 AM	ARLETA-STEELE	1	581	580.8167	1/20/24	7:07 PM	SP:4323 SE 48TH AVE	0.00062	1.06E-06	581
1876068	1/20/24	9:37 AM	WEST PORTLAND-PACIFIC	1	1614	1614.017	1/21/24	12:31 PM	SP:11015 SW 39TH AVE	0.00171	1.06E-06	1,614
1877913	1/20/24	9:43 AM	CEDAR HILLS-SYLVAN	1	513	512.9167	1/20/24	6:16 PM	SP:2369 SW 84TH AVE	0.00054	1.06E-06	513
1876232	1/20/24	9:46 AM	ORIENT-BARLOW	44	618	27206.67	1/20/24	8:04 PM	FUSE_OH:D1418A-2263 / ABC / 65 A	0.02887	4.67E-05	618
1876159	1/20/24	9:50 AM	GLENCULLEN-BRIDLEMILE	1	577	576.7333	1/20/24	7:27 PM	SP:4472 SW HILLSIDE DR	0.00061	1.06E-06	577
1876208	1/20/24	9:57 AM	RALEIGH HILLS-DOGWOOD	1	364	363.6667	1/20/24	4:00 PM	SP:7660 SW MINER WAY	0.00039	1.06E-06	364
1876318	1/20/24	10:05 AM	GLENCULLEN-BRIDLEMILE	2	708	1416.333	1/20/24	9:54 PM	XFM_OH:C 25 96526	0.0015	2.12E-06	708
1877075	1/20/24	10:08 AM	CEDAR HILLS-LEAHY	1	359	359.1667	1/20/24	4:07 PM	SP:8910 NW LOVEJOY ST	0.00038	1.06E-06	359
1876450	1/20/24	10:24 AM	SYLVAN-PATTON	230	627	144202.3	1/20/24	8:51 PM	FUSE_OH:D1107B-7659 / ABC / UNKNOWN	0.15303	2.44E-04	627
1876592	1/20/24	10:46 AM	HOGAN NORTH-SALQUIST	1	373	372.95	1/20/24	4:59 PM	SP:2393 SE ORIENT DR	0.0004	1.06E-06	373
1876656	1/20/24	10:58 AM	GLENCULLEN-SUNSET	1	554	553.8167	1/20/24	8:11 PM	SP:6333 SW 25TH AVE	0.00059	1.06E-06	554
1876672	1/20/24	11:02 AM	MULTNOMAH-13181	1	337	336.7333	1/20/24	4:38 PM	SP:3704 SW SPRING GARDEN ST	0.00036	1.06E-06	337
1876769	1/20/24	11:10 AM	RUBY-CAR LINE	28	622	17404.33	1/20/24	9:32 PM	SP:19100 E Burnside St Apt 210	0.01847	2.97E-05	622
1876948	1/20/24	11:34 AM	BLUE LAKE-SUNDIAL	3	1363	4089.7	1/21/24	10:18 AM	XFM_UG:ABC 75 11511	0.00434	3.18E-06	1,363
1877004	1/20/24	11:46 AM	GLENDOVEER-CLIFFGATE	1	347	347.3167	1/20/24	5:34 PM	SP:13219 NE SACRAMENTO DR	0.00037	1.06E-06	347
1877202	1/20/24	12:24 PM	KELLY BUTTE-MCGREW	1	1287	1286.617	1/21/24	9:51 AM	SP:10535 SE SCHILLER ST	0.00137	1.06E-06	1,287
1877212	1/20/24	12:28 PM	ARLETA-STEELE	1	399	399	1/20/24	7:07 PM	SP:4336 SE 48TH AVE	0.00042	1.06E-06	399
1877218	1/20/24	12:30 PM	ARLETA-STEELE	1	397	397.2667	1/20/24	7:07 PM	SP:4304 SE 48TH AVE	0.00042	1.06E-06	397
1877278	1/20/24	12:38 PM	SILVERTON-NORTH	25	330	8254.583	1/20/24	6:08 PM	FUSE_OH:C6133A-905 / A / 25 A	0.00876	2.65E-05	330
1877262	1/20/24	12:38 PM	CENTENNIAL-CENTENNIAL 13	1	1480	1479.6	1/21/24	1:18 PM	SP:2730 SE 174TH AVE	0.00157	1.06E-06	1,480
1877277	1/20/24	12:39 PM	TEKTRONIX-SOUTH	1	1419	1419.067	1/21/24	12:18 PM	SP:6220 SW CHERRYHILL DR	0.00151	1.06E-06	1,419
1877395	1/20/24	1:00 PM	WEST PORTLAND-WEST PORTLAND 1	1	425	425.45	1/20/24	8:06 PM	SP:13503 SW 64TH AVE	0.00045	1.06E-06	425
1877472	1/20/24	1:10 PM	CEDAR HILLS-SYLVAN	1	1677	1677.333	1/21/24	5:07 PM	SP:7295 SW SYLVAN CT	0.00178	1.06E-06	1,677
1877547	1/20/24	1:21 PM	ARLETA-STEELE	1	346	346.4	1/20/24	7:07 PM	SP:4310 SE 48TH AVE	0.00037	1.06E-06	346
1877563	1/20/24	1:24 PM	SYLVAN-PATTON	1	431	431.05	1/20/24	8:35 PM	SP:6950 SW GABLE PKWY	0.00046	1.06E-06	431
1877313	1/20/24	1:34 PM	WEST PORTLAND-PACIFIC	1	1606	1605.567	1/21/24	4:20 PM	SP:11207 SW 53RD AVE	0.0017	1.06E-06	1,606
1877740	1/20/24	1:36 PM	OSWEGO-PALATINE	361	484	168898.1	1/20/24	9:41 PM	SW_OHLB:2702	0.17924	3.83E-04	468
1877715	1/20/24	1:43 PM	WEST PORTLAND-PACIFIC	2	1203	2406.133	1/21/24	9:47 AM	XFM_OH:C 25 75558	0.00255	2.12E-06	1,203
1880214	1/20/24	1:45 PM	OSWEGO-PALATINE	1	1824	1824.25	1/21/24	8:09 PM	SP:11640 SW RIVERWOOD RD	0.00194	1.06E-06	1,824
1877922	1/20/24	1:51 PM	ORIENT-OXBOW	1	1372	1372.033	1/21/24	12:43 PM	SP:37526 NE HOUSTON RD	0.00146	1.06E-06	1,372
1878030	1/20/24	2:06 PM	HOGAN NORTH-LINKS	3	1332	3996.65	1/21/24	12:19 PM	SP:400 NE LUCAS RD	0.00424	3.18E-06	1,332
1881706	1/20/24	2:29 PM	RAMAPO-RAMAPO 13	1	1427	1427.2	1/21/24	2:16 PM	SP:7115 SE 118TH DR	0.00151	1.06E-06	1,427
1878282	1/20/24	2:49 PM	MULTNOMAH-13177	1	1328	1328.017	1/21/24	12:57 PM	SP:6533 SW 32ND AVE	0.00141	1.06E-06	1,328
1878380	1/20/24	3:03 PM	GLENCULLEN-SUNSET	2	1766	3532.1	1/21/24	8:29 PM	SP:3044 SW FLOWER TER	0.00375	2.12E-06	1,766
1878526	1/20/24	3:23 PM	WILSONVILLE-CHARBONNEAU	1	1127	1127.35	1/21/24	10:10 AM	XFM_OH:A 10 24564	0.0012	1.06E-06	1,127
1878515	1/20/24	3:23 PM	TIGARD-13361	1	1636	1636	1/21/24	6:39 PM	SP:10895 SW TIGARD ST	0.00174	1.06E-06	1,636
1881035	1/20/24	3:23 PM	TIGARD-13361	1	1636	1636	1/21/24	6:39 PM	XFM_OH:B 25 8372	0.00174	1.06E-06	1,636
1877492	1/20/24	3:33 PM	BLUE LAKE-BLUE LAKE 13	13	1125	14621.53	1/21/24	10:18 AM	XFM_UG:C 50 34804	0.01552	1.38E-05	1,125
1878575	1/20/24	3:34 PM	MULTNOMAH-MULTNOMAH 13	1	426	426.2	1/20/24	10:40 PM	SP:9458 SW LANCASTER RD	0.00045	1.06E-06	426
1878862	1/20/24	4:03 PM	GLENCULLEN-BRIDLEMILE	1	1077	1077.25	1/21/24	10:00 AM	XFM_OH:C 25 76026	0.00114	1.06E-06	1,077
1879048	1/20/24	4:36 PM	SYLVAN-PATTON	1	924	924.3833	1/21/24	8:00 AM	SP:6423 SW RAAB RD	0.00098	1.06E-06	924
1879232	1/20/24	5:20 PM	GARDEN HOME-METZGER	1	1578	1577.767	1/21/24	7:38 PM	SP:8000 SW MAYO ST	0.00167	1.06E-06	1,578

**Attachment A Summary  
of Outages 5 hours and longer PGE Service Territory  
January 13-20, 2024**

Outage #	Outage Date	Outage Time	Feeder Name	Customers Affected	Duration	Customer Minutes	Return Date	Return Time	Interrupt Location	SAIDI	SAIFI	CAIDI
1879265	1/20/24	5:33 PM	CENTENNIAL-CENTENNIAL 13	13	1046	13592.58	1/21/24	10:59 AM	SP:622 SE 181ST AVE	0.01442	1.38E-05	1,046
1879268	1/20/24	5:33 PM	GLENCULLEN-BRIDLEMILE	1	1187	1187.033	1/21/24	1:21 PM	SP:1330 SW HESSLER DR	0.00126	1.06E-06	1,187
1879309	1/20/24	5:36 PM	SYLVAN-PATTON	1	309	309.35	1/20/24	10:45 PM	SP:4033 SW CANYON RD_1	0.00033	1.06E-06	309
1879379	1/20/24	5:56 PM	HOGAN NORTH-LINKS	1	1380	1379.733	1/21/24	4:56 PM	XFM_OH:A 10 55875	0.00146	1.06E-06	1,380
1878105	1/20/24	6:06 PM	WEST PORTLAND-PACIFIC	1	1044	1043.983	1/21/24	11:30 AM	SP:5032 SW DICKINSON ST	0.00111	1.06E-06	1,044
1879982	1/20/24	6:57 PM	HOGAN NORTH-LINKS	6	929	5572.9	1/21/24	10:26 AM	XFM_OH:A 10 24511	0.00591	6.37E-06	929
1879656	1/20/24	7:24 PM	HOGAN NORTH-LINKS	1	1291	1291.483	1/21/24	4:56 PM	XFM_OH:C 25 135767	0.00137	1.06E-06	1,291
1879671	1/20/24	7:29 PM	HOGAN NORTH-LINKS	1	1103	1102.967	1/21/24	1:51 PM	XFM_OH:A 25 32092	0.00117	1.06E-06	1,103
1879712	1/20/24	7:46 PM	HOGAN NORTH-LINKS	2	1085	2170.867	1/21/24	1:51 PM	XFM_OH:A 10 31465	0.0023	2.12E-06	1,085
1879746	1/20/24	7:56 PM	RIVERVIEW-FULTON	5	929	4644.583	1/21/24	11:25 AM	SP:1278 SW CHESTNUT DR	0.00493	5.31E-06	929
1881308	1/20/24	8:08 PM	HOGAN NORTH-LINKS	1	1064	1063.667	1/21/24	1:51 PM	XFM_OH:A 10 31333	0.00113	1.06E-06	1,064
1824203	1/20/24	10:33 PM	GLENCULLEN-BRIDLEMILE	2	842	1683.7	1/21/24	12:35 PM	SP:3608 SW HAMILTON CT	0.00179	2.12E-06	842
1880456	1/20/24	11:15 PM	CANYON-21ST	75	798	59851.25	1/21/24	12:33 PM	XFM_OH:B 100 62653 C 100 62650 A 100 62656	0.06352	7.96E-05	798



**Portland General Electric**  
121 SW Salmon Street • Portland, OR 97204  
portlandgeneral.com

March 1, 2024

Oregon Public Utility Commission  
Attn: Filing Center  
201 High Street, S.E.  
Salem, OR 97308-1088

**Re: RE 112 Major Event Exclusion**  
**Period: January 13-20, 2024**

Portland General Electric (PGE) hereby submits this report in compliance with OAR 860-023-0161 which requires the electric company to file a report with the Commission within 30 business days after the conclusion of an event. This report provides a summary of the storm event occurring from January 13-20, 2024. Interruptions meeting reporting requirements under the regulation occurred on January 13, 14, 18, and 19, 2024.

Attachment A provides a summary of outages within PGE's service territory lasting 5 hours or longer.

For questions regarding this filing, please contact Mary Widman at [mary.widman@pgn.com](mailto:mary.widman@pgn.com). Please direct all formal correspondence and requests to the following email address [pge.opuc filings@pgn.com](mailto:pge.opuc filings@pgn.com).

Sincerely,

*Benjamin H Hillam*

Benjamin Hillam  
Manager, Asset Management Analytics

Enclosures

# Major Event Report

<b>Event Date (s)</b>	<b>January 13 - 20, 2024</b>
<b>Major Event Days</b>	<b>January 13, 14, 18, 19, 2024</b>
<b>Primary Cause</b>	<b>Wind/Snow/Ice</b>
<b>Reliability Reporting Area</b>	<b>PGE Service Territory</b>
<b>Operating Area(s) Impacted</b>	<b>Eastern, Southern, Western</b>
<b>Reporting Area SAIDI</b>	<b>792.2</b>
<b>Reporting Area CAIDI</b>	<b>1,708</b>

## Major Event Exclusion Report

This report is developed by PGE to convey the causes and impacts of customer outages for a major event when the Customer Average Interruption Duration Index (CAIDI) for the reliability reporting area exceeds five hours. The report provides context to the exclusion of certain reliability metrics related to the Major Event Days identified during this event. PGE subscribes to the 2.5 Beta Methodology outlined in the Institute of Electrical and Electronics Engineers (IEEE) 1366 Standard to determine  $T_{MED}$  for each year. A "Major Event Day" is a day in which the daily System Average Interruption Duration Index (SAIDI) exceeds  $T_{MED}$  for the current year. The report is filed with the Oregon Public Utility Commission (OPUC) as required by Oregon Administrative Rule (OAR) 860-023-0161 and is required to include:

- A description of the major event, the interruption causes, and factors that impacted restoration of service;
- The reliability reporting area and geographic area impacted;
- The total number of customers affected and the number of customers without service at periodic intervals; and
- The calculated SAIDI, System Average Interruption Frequency Index (SAIFI) and CAIDI impacts (i.e., "Event SAIDI, SAIFI, and CAIDI") associated with the Major Event to customers on a reliability reporting area and a system-wide basis.





## Definitions and Acronyms

**CAIDI** - Customer Average Interruption Duration Index; the average duration a customer experienced per sustained interruption (greater than 5 minutes).

**Customer** - A metered electrical service point for which an active bill account is established at a specific location.

**IEEE** - Institute of Electrical and Electronics Engineers; a technical professional organization dedicated to advancing technology for the benefit of humanity.

**MED** - Major Event Day; a day in which the daily System Average Interruption Duration Index (SAIDI) exceeds a Major Event Day threshold value.

**OAR** - Oregon Administrative Rule; created by state agencies and some boards and commissions to implement and interpret statutory authority.

**Operating Area** - Geographic subdivision of PGE's service territory. PGE's customers and distribution infrastructure are split into three operating areas: 1) Eastern, 2) Western, and 3) Southern.

**OPUC** - Oregon Public Utility Commission; state agency responsible for rate regulation and enforcing electric safety standards.

**Reliability Reporting Area** - PGE's entire service territory, which encompasses the Eastern, Western, and Southern Operating Areas. Also, the area where PGE's annual  $T_{MED}$  threshold is calculated for performance.

**SAIDI** - System Average Interruption Duration Index; the average duration from all sustained interruptions a customer experienced per year (greater than 5 minutes).

**SAIFI** - System Average Interruption Frequency Index; the average frequency of sustained interruptions a customer experienced per year (greater than 5 minutes).

**$T_{MED}$**  - A major event day threshold value.



## Event Overview

Figure 1: Photo of Uprooted Tree, Damaged Electric Lines, and Icy Road



### *Storm Impacts*

On January 13, 2024, a severe winter weather event began causing extensive damage to PGE's transmission and distribution network, with over 200,000 customers out of service at the peak of the first wave of the storm. PGE performed a single operational response covering the multiple waves of the storm event and resulting customer outages. In addition to the declaration of emergency by the Governor of Oregon, emergency declarations were made by the Cities of Beaverton, Lake Oswego, and Portland as well as Multnomah and Washington Counties. These areas represent a meaningful portion of PGE's service area and were impacted by severe weather that resulted in extremely hazardous conditions, snow and ice accumulation, high winds, critical transportation failures, and widespread loss of power and communications capabilities.

Over the duration of peak wind gusts, hundreds of trees failed and uprooted across the East and West Metro Portland areas, causing damage to PGE infrastructure, among other impactful weather conditions. Several days into the event, isolated freezing rain added to the already high amounts of tree uproots and damage caused by extreme winds; and caused additional outages.

### *Power Restoration Efforts*

Work associated with clearing downed vegetation and to access and assess damage occurred across the Portland Metro area during dangerous road conditions. Many

assessments and repairs were in areas unsafe to access due to weather-related hazards, including icy roads, which delayed work until conditions improved.

*Figure 2: Photo of Uprooted Large Tree Fallen Across Electric Lines*



Further complicating service restoration efforts was significant impact from old growth trees that fell due to storm conditions. This created an exposed wind path causing further damage to smaller trees that were previously buffered and resulted in additional impacts to PGE assets. An additional complicating factor was that when large uproots occurred, the height, weight, and force coming down impacted everything in its path – regardless of whether power infrastructure was located above ground or buried. More than 850 distribution power lines were brought down or uprooted during the storm.

At the peak of PGE’s restoration efforts, approximately 1,800 personnel, including crews and support staff, and mutual assistance crews from across Oregon and neighboring states, worked to clear debris, assess and repair downed lines and damaged poles and equipment to restore power. Crews performed partial system restorations throughout the event in an effort to restore service to as many customers as possible.

PGE crews worked through challenging conditions, such as downed trees and icy roads to assess damage and restore service to customers. Service was restored to 98.4% of customers impacted by the evening of January 20.

Figure 3: Photo of Areas with Fallen Trees and Icy Road Conditions



Throughout the event, PGE distribution poles and wires were compromised, and, in some locations, the same span was impacted by multiple trees.

Restoration timeframes were impacted by dynamic weather conditions; for example, at times crews were unable to use bucket trucks when winds were above 30mph or unable to access impacted areas due to hazardous road conditions.

#### *Restoration Time Communications*

During the storm event, crews often had difficulty accessing an outage (due to icy roads, downed trees, or other storm-related hazards) to assess the specific repairs in order to provide an estimated restoration time. The outage map on the company website provided estimated restoration times when that information was available.

Figure 4: Photo of Multiple Uprooted Tall Trees Exposing Wind Path



#### *Post Event Activities*

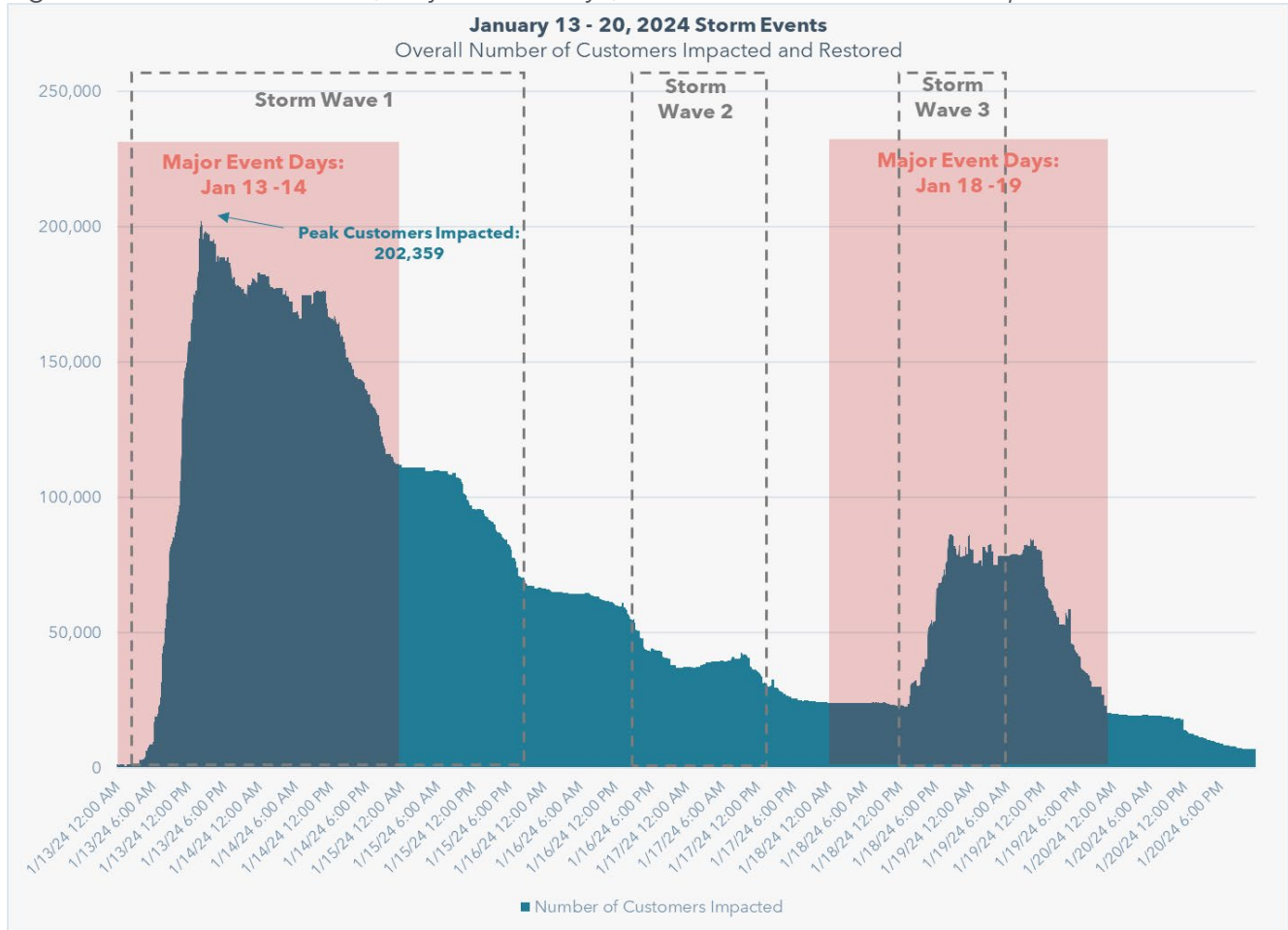
Since the major storm event concluded, PGE has contracted crews to perform safety patrols in the areas impacted to identify hazards, collect debris, and fix remaining non-outage conditions. Patrol crews are inspecting and correcting PGE assets, including removal of double poles where feasible. Based on the locations of outages that occurred during the event, approximately 195,000 poles will be patrolled. The goal is to complete the patrols in March 2024 with corrections being completed in the following weeks.

Post-storm outage event review, correction, and analysis shows approximately 440,000 customers experienced outages with over 200,000 customers being out at the peak of the storm. There were approximately 109,000 customers that experienced repeat outages throughout the storm. Outage event review and correction is a standard, daily practice for PGE during normal operating conditions. During major events, this process becomes a post-event activity given the high volume of information to review and process. As a result, outage information reported during an event may differ from the finalized values captured in Major Event Day reporting.

## Weather Overview

During the course of this storm event from January 13, 2024, through January 20, 2024, three distinct waves of wind and winter weather impacted the PGE Service Territory - resulting in widespread damage and power outages across the Willamette Valley addressed through a coordinated operational response from PGE. Only January 13, 14, 18, and 19 exceeded PGE’s 2024 T<sub>MED</sub> threshold (see Table 5) as outages are captured on the date in which the outage began. The Storm Waves, Major Event Days, and number of customers impacted through this response are captured below in Figure 5.

Figure 5: Event Storm Waves, Major Event Days, and Number of Customers Impacted Overview



The Portland Metro was below freezing for 118 continuous hours, with 39 of those hours having a wind chill below 10 degrees. The persistent cold prevented the melting of ice on trees and powerlines, resulting in prolonged icing.

In addition to cold temperatures, persistent east winds brought gusty conditions and freezing rain to the Portland metro throughout the week. Total freezing rain amounts ranged from 0.1 to 0.75 inches.



Wave 1: January 13-15 Bitter Cold with Extreme, Persistent Wind

During the initial wave of weather, the Portland Metro experienced wind gusts exceeding 50 mph (see Figure 6) and sustained east winds greater than 30 mph for an extended duration. These winds brought exceptional cold and minor snow accumulations. By many metrics, the windstorm experienced during this wave was one of the most intense to strike the Portland Metro within the past 80 years.

Storm Wave 1 resulted in 2,502 outage events affecting 270,916 customers. Figure 7 captures these outage events as well as the cumulative Customer Minutes Interrupted (CMI) during this wave.

Figure 6: Maximum Gust Speeds (mph) Across the Area for January 13, 2024

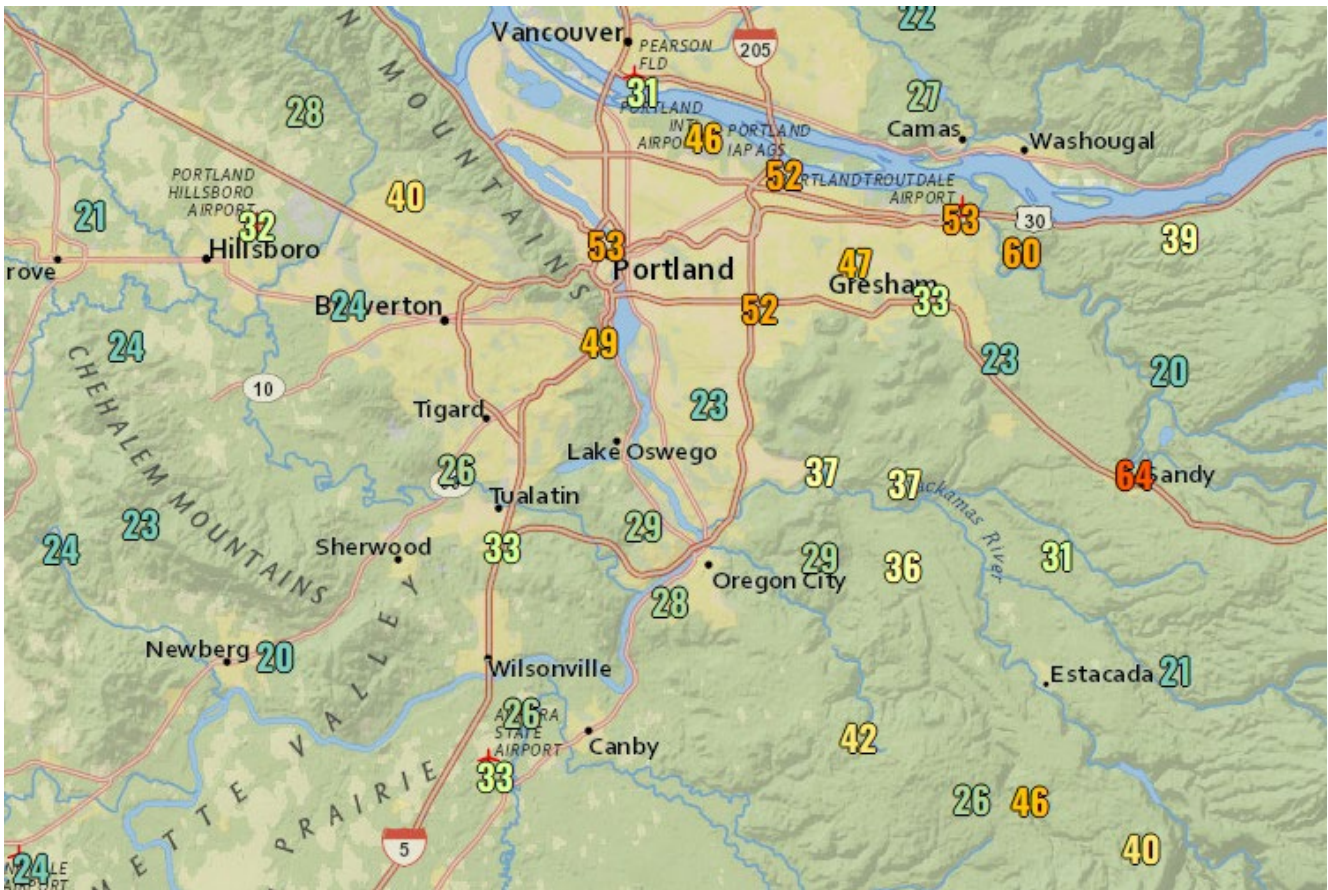
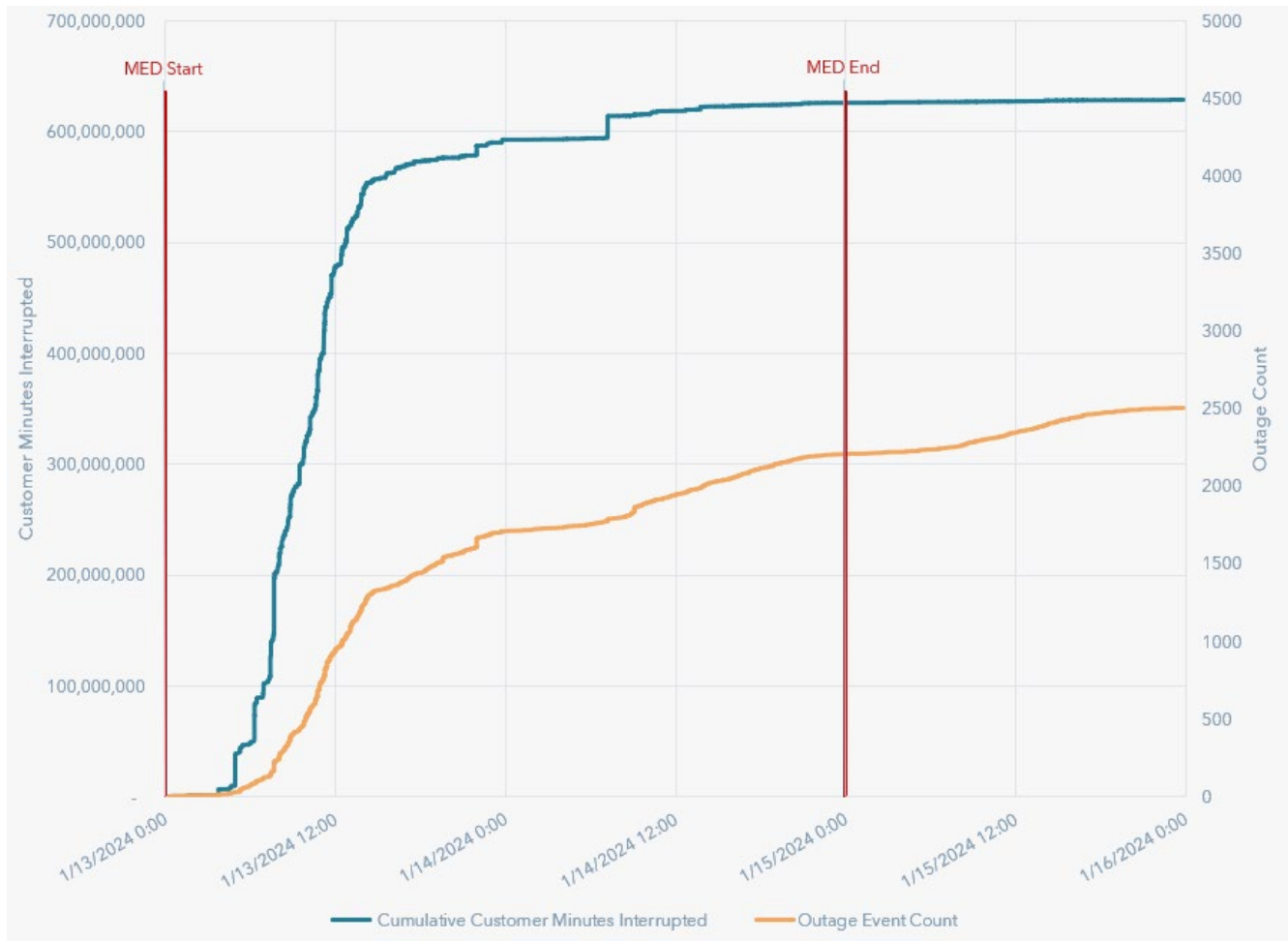


Figure 7: Wave 1 Cumulative Customer Minutes Interrupted and Outage Event Count



Wave 2: January 16-17 Freezing Rain, Snow, and Sustained Winds

The second wave of weather came in the form of freezing rain and sustained winds. Much of the freezing rain during the event fell during this time frame, ranging from 0.1 to 0.75 inches (see Figure 8). The higher values fell near the Columbias River Gorge.

Storm Wave 2 resulted in an incremental 435 outages affecting 19,837 customers. Figure 9 captures the cumulative outage events and CMI for January 16-17 including existing impacts from Storm Wave 1.





Figure 8: Ice Accumulation Across the Area for January 16-20, 2024

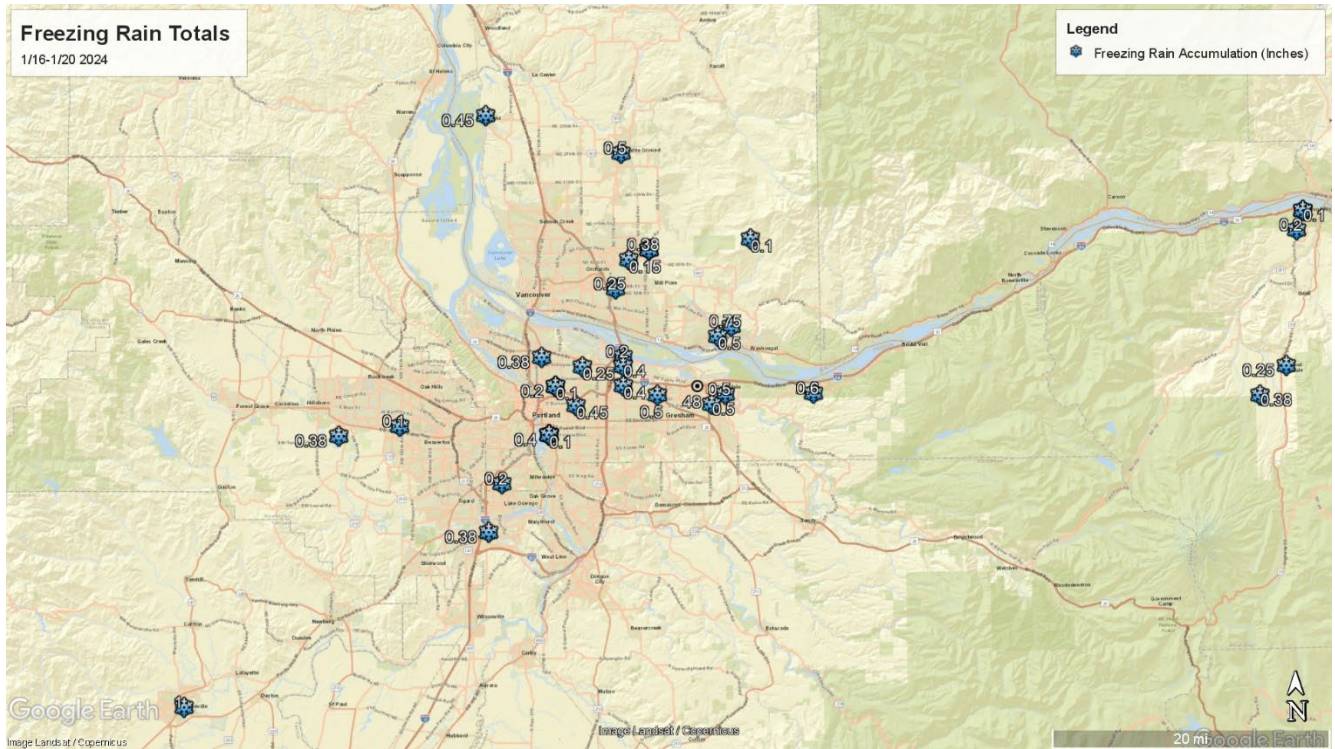
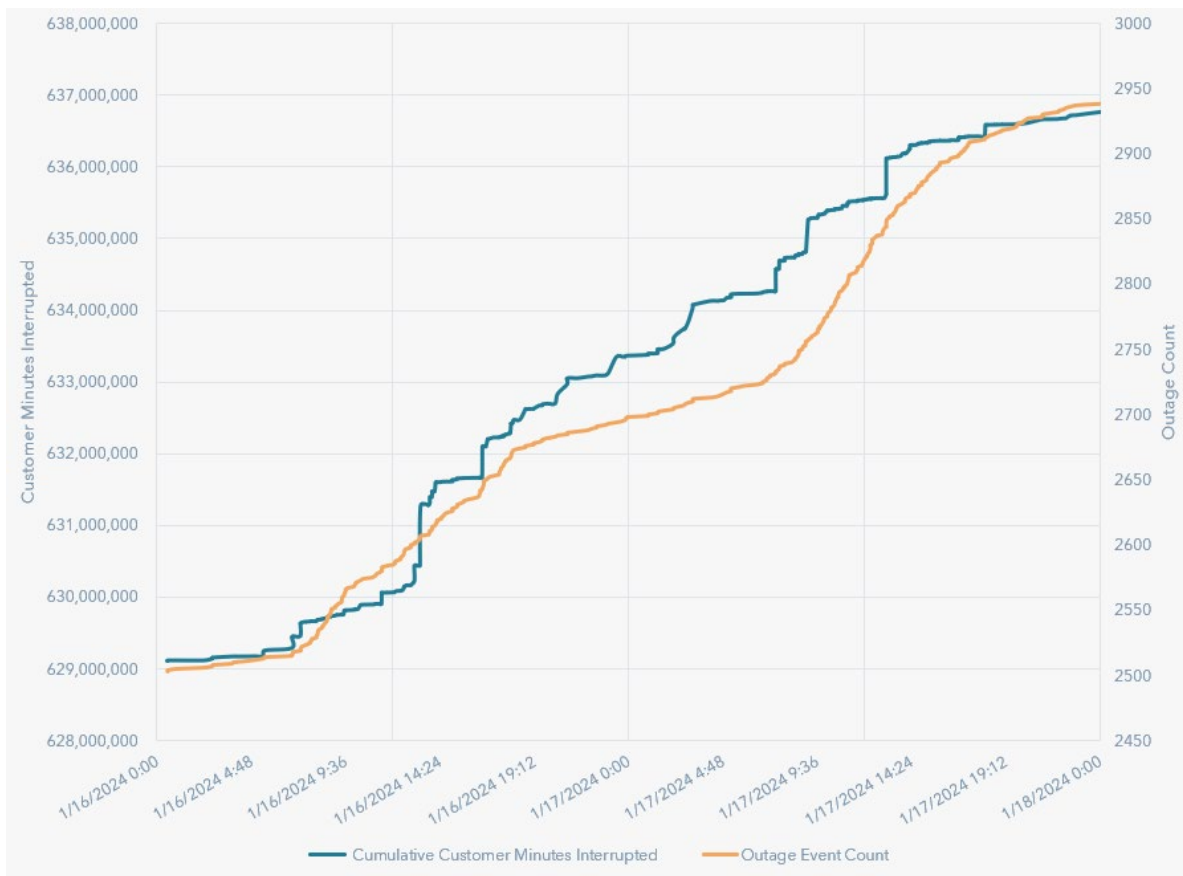


Figure 9: Wave 2 Cumulative Customer Minutes Interrupted and Outage Event Count



Wave 3 January 18-19: Freezing Rain and High Wind Gusts

The final round of wintry weather consisted mostly of wind (see Figure 10), with minor additional ice accumulations. Due to below freezing conditions persisting from the prior events - accumulated ice was unable to melt, thus enhancing vegetation failure.

Storm Wave 3 resulted in an incremental 1,606 outage events affecting 146,269 customers. Figure 11 captures the cumulative outage events and CMI for January 18-20 including existing impacts from Storm Waves 1 and 2.

Figure 10: Maximum Gust Speeds (mph) Across the Area for January 20, 2024

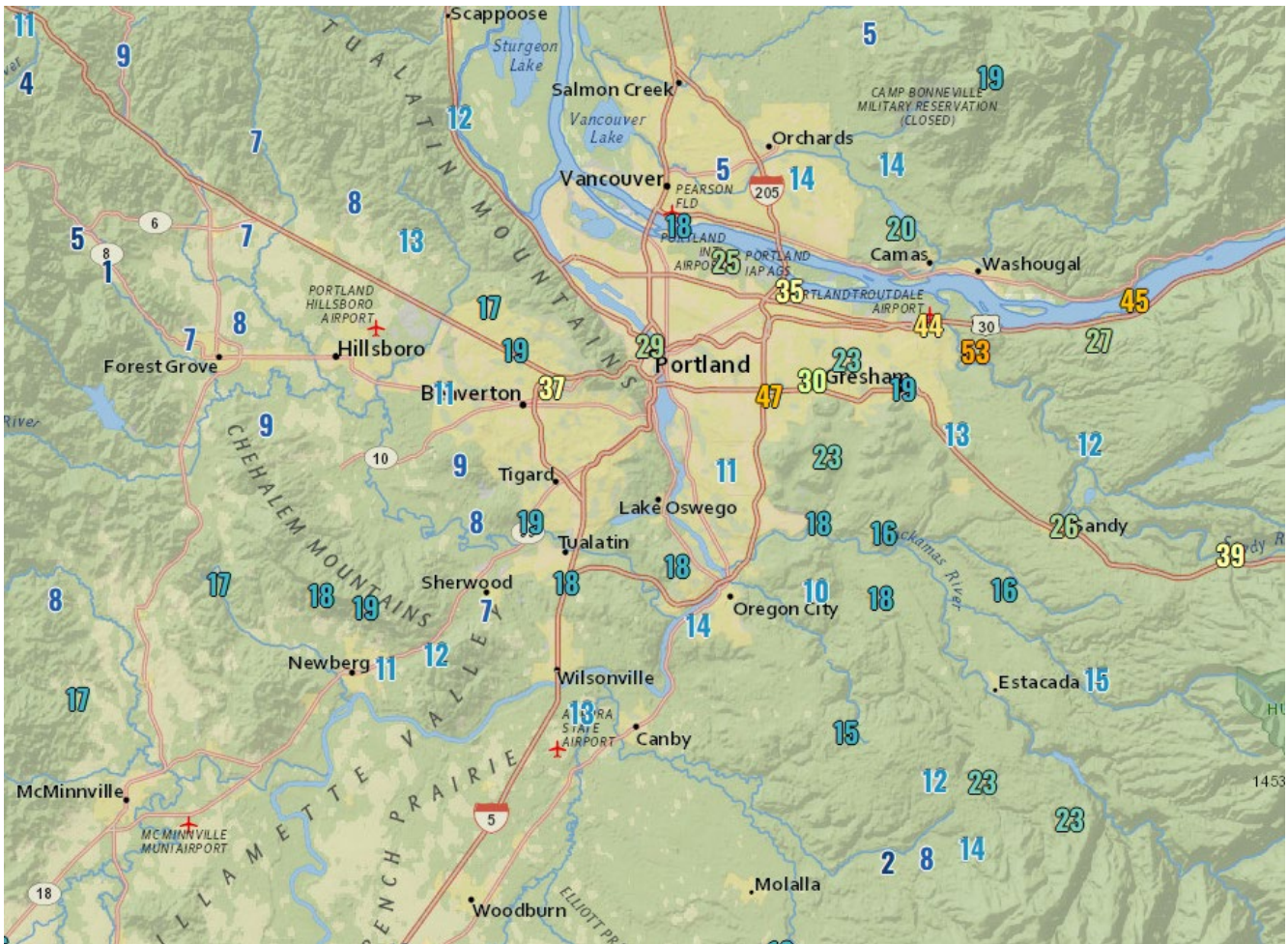
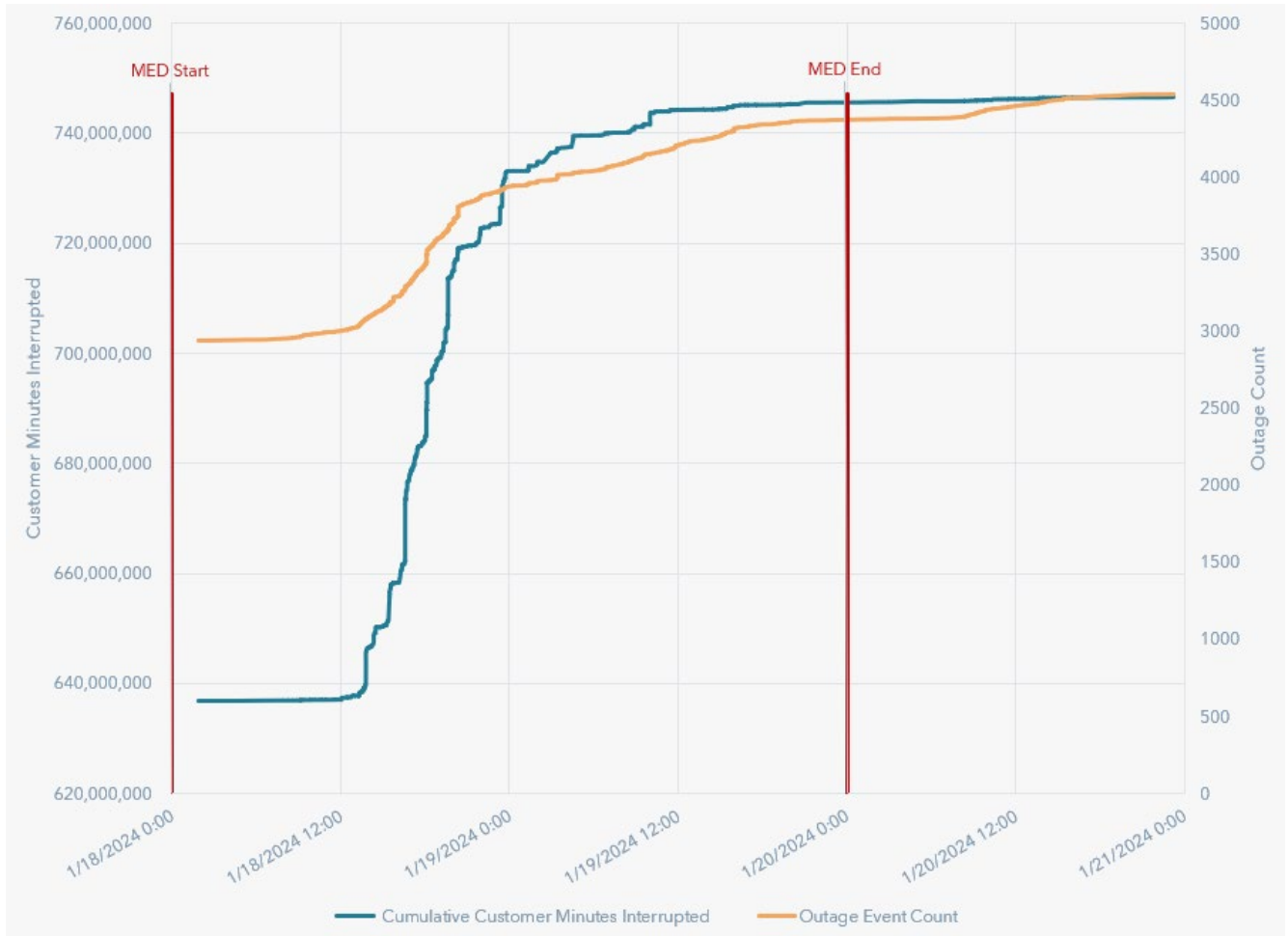


Figure 11: Wave 3 Cumulative Customer Minutes Interrupted and Outage Event Count



## Interruption Causes

Over the course of the storm event from January 13, 2024, through January 20, 2024 there were a total of 4,543 sustained outage events. Table 1 below shows the interruption causes characterized by the cause code categories as defined by OAR 860-023-00151(2)(b). As shown, weather and vegetation contributed to the majority of the interruptions, at 94.13%.

Table 1: Interruption Causes During Storm Event January 13-20, 2024

OAR Cause	Sustained Event Count	Percentage of Interruption Count	Total Interruption Duration	Customer Minutes Interrupted	Percentage of Customer Minutes	Customers Interrupted
A Loss of Supply - Transmission	24	0.53%	54,524	6,657,617	0.89%	11,455
B Loss of Supply - Substation	4	0.09%	11,201	13,704,404	1.84%	3,458
C Distribution - Equipment	119	2.62%	113,870	4,872,341	0.65%	8,257
D Distribution - Lightning	-	0.00%	-	-	0.00%	-
E Distribution - Planned	1	0.02%	322	643	0.00%	2
F Distribution - Public	5	0.11%	2,408	427,118	0.06%	1,394
G Distribution - Vegetation	281	6.15%	593,153	44,851,761	6.01%	42,545
H Distribution - Weather	3,996	87.98%	8,164,806	669,922,921	89.74%	365,986
I Distribution - Wildlife	6	0.13%	9,620	36,958	0.00%	142
J Distribution - Unknown	99	2.20%	98,608	4,917,310	0.66%	3,112
K Distribution - Other	8	0.18%	11,965	1,093,469	0.15%	671
<b>Grand Total</b>	<b>4,543</b>	<b>100.00%</b>	<b>9,060,476</b>	<b>46,484,542</b>	<b>100.00%</b>	<b>437,022</b>

## Factors that impacted restoration of service

High winds and freezing rain had the most significant impact on PGE's service restoration efforts through the event. Sustained peak winds caused delays in restoration due to PGE's inability to operate aerial lifts where wind speeds are 30 mph or higher for safety purposes. Wet and icy road conditions along with downed trees across PGE's Operating Areas restricted crews to getting to certain locations quickly. Extensive damage caused by broken poles, fallen old growth trees

that topped poles, and limbs wrapped around power lines required time intensive efforts in re-building sections of line (Figure 12). There were 17 transmission lines restored over the course of the event requiring restoration resources. The outage restoration times for customers impacted by the event are captured in Table 2.

Figure 12: Photos of Extensive Damage and Hazardous Road Conditions



Table 2: Outage Restoration Times During Storm Event January 13-20, 2024

Outage Restoration Time	Number of Outages	Count of Customers Interrupted
<3 hrs.	719	90,116
3-12 hrs.	837	96,298
12-24 hrs.	809	63,806
1-2 days	963	85,241
2-3 days	574	41,778
>3 days	641	59,783
<b>Total</b>	<b>4,543</b>	<b>437,022</b>

## Materials and Resources

The damage realized through the event required PGE operational resources, incremental PGE support staff (via PGE’s Incident Management Team), and additional external resources to perform repair and restoration. Details regarding the resources utilized and materials issued to perform repairs during the event are shown in Tables 3 and 4 respectively.

Table 3: Peak Number of Crews and Personnel Supporting Restoration Efforts

Restoration Resources	Number of Crews/Teams	Total Resources
PGE Crews	29	133
Contract Crews	163	646
Mutual Assistance Crews	9	39
Flaggers	10	20
Vegetation Crews	136	326
Damage Assessment	21	49
Wire Watchers	44	97
Approximate Support Staff	N/A	~490
<b>Approximate Total</b>		<b>~1,800</b>

Table 4: Materials Issued to the Field During Event

Equipment Replaced	Unit/Measure	Total
Crossarms	Each	716
Poles	Each	517
Wire/Cable	Feet	274,293
Transformers	Each	498
Lighting Material	Each	184
Fuses/Cutouts	Each	23
Insulators	Each	5,378
Conductor Splices	Each	27,421

## Impact to Operating Areas and Reporting Area

Largest impacts occurred in PGE’s Eastern and Western Operating Areas (See Table 5) where the greatest weather impacts were seen.

Table 5: Number of Interruptions and Customer Minutes Interrupted by Operating Areas and Reporting Area During Storm Event January 13-20, 2024

Operating Areas	Customer Count	Sustained Event Count	Percentage of Interruption Count	Customer Minutes Interrupted	Percentage of Customer Minutes	Customers Interrupted
Eastern	449,150	2,641	58.26%	373,226,807	50.00%	266,858
Southern	184,976	157	3.43%	6,643,095	0.89%	15,181
Western	308,170	1,745	38.31%	366,614,640	49.11%	154,983
<b>Reporting Area</b>	<b>942,296</b>	<b>4,543</b>	<b>100.00%</b>	<b>746,484,542</b>	<b>100.00%</b>	<b>437,022</b>

The maps displayed in Figures 13 and 14 capture customer meter outage counts (customers interrupted) and durations (customer minutes interrupted) for the event. Outage information on the maps is aggregated and summed by hexagon areas (hexbins) that cover approximately 2.7 square miles. This approach was used for readability purposes.

Figure 13 captures the high concentration of customer meter outages and repeat outages that occurred in the Southwest Portland and Beaverton areas that are in PGE's Western and Eastern Operating Areas. High customer meter outage counts were also experienced in the Gresham and Sandy areas in PGE's Eastern Operating Area.

As shown in Figure 14, customers experiencing the most cumulative outage durations over the event were concentrated in the Southwest Portland, Beaverton, and Tigard areas in PGE's Western and Eastern Operating Areas. Long outage durations were also experienced in the East Portland, Gresham, Sandy, and Rhododendron areas in PGE's Eastern Operating Area.



Figure 13: Number of Customers Interrupted Across the Reporting Area and Operating Areas.

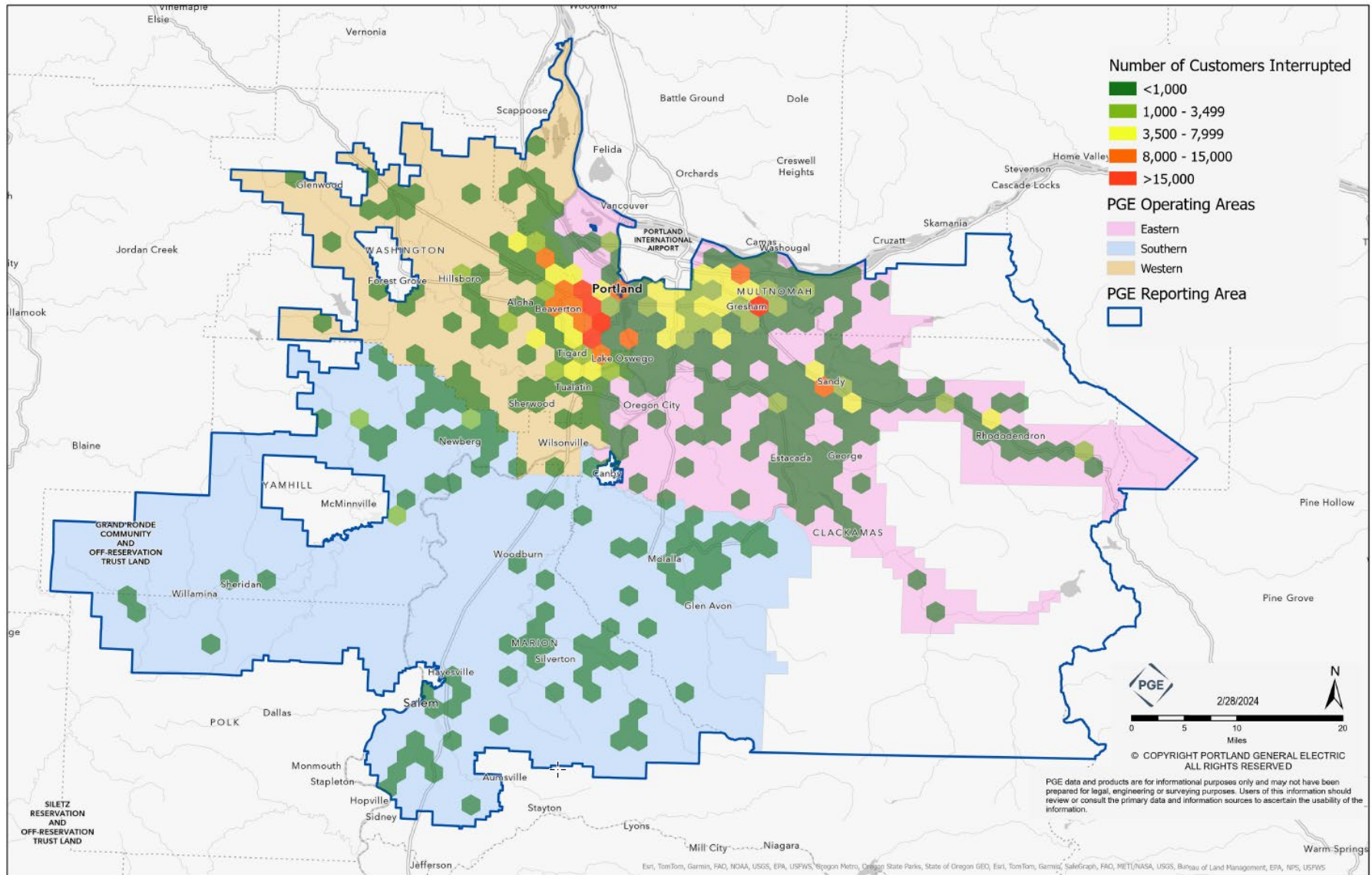
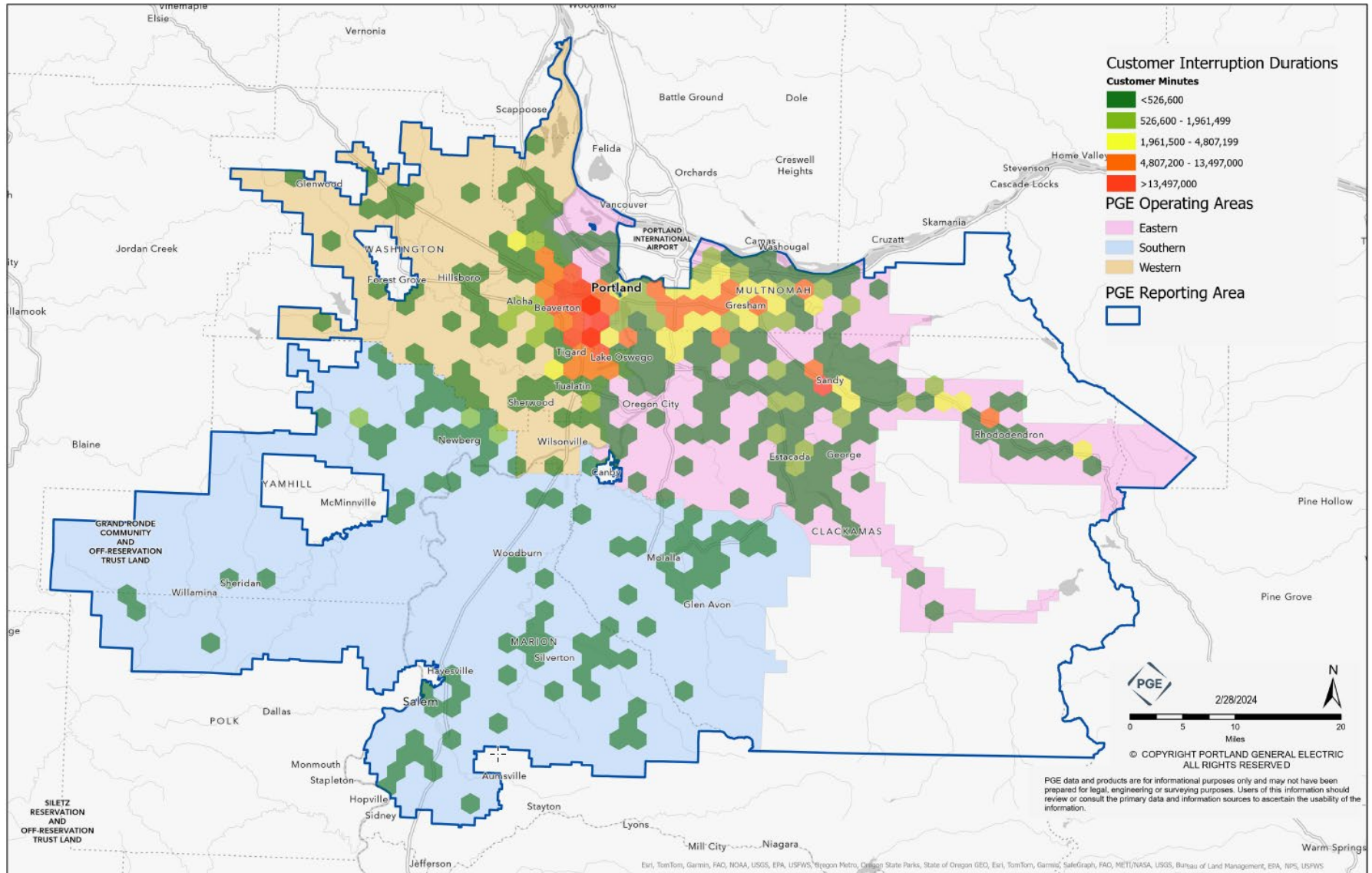


Figure 14: Customer Interruption Durations Across the Reporting Area and Operating Areas



## Reliability Indices for Major Event Days

A total of 4 MEDs, January 13-14 and 18-19, were experienced over the single operational response and multiple storm waves experienced from January 13 to January 20. Table 6 provides the reliability metrics associated with these MEDs. Figure 5 (page 7) captures the Storm Waves, Major Event Days, and number of customers impacted throughout the event.

Table 6: January 13, 14, 18, and 19 Major Event Day System Metrics

	<b>T<sub>MED</sub></b>	<b>SAIDI</b>	<b>SAIFI</b>	<b>CAIDI</b>
January 13, 2024	7.3	629.3	0.2561	2,458
January 14, 2024	7.3	35.3	0.0267	1,323
January 18, 2024	7.3	102.2	0.1141	895
January 19, 2024	7.3	13.2	0.0387	342
<b>All MED Days</b>		<b>780.1</b>	<b>0.4356</b>	<b>1,791</b>

