



e-FILING REPORT COVER SHEET

Send completed Cover Sheet and the Report in an email addressed to: [PUC.FilingCenter@state.or.us](mailto:PUC.FilingCenter@state.or.us)

REPORT NAME: 2017 Electricity Product Claim Reconciliation Report

COMPANY NAME: Pacific Power

DOES REPORT CONTAIN CONFIDENTIAL INFORMATION? No Yes

If yes, please submit only the cover letter electronically. Submit confidential information as directed in OAR 860-001-0070 or the terms of an applicable protective order.

If known, please select designation: RE (Electric) RG (Gas) RW (Water) RO (Other)

Report is required by: OAR OAR 860-038-0300(10)

Statute

Order


Other

Is this report associated with a specific docket/case? No Yes

If yes, enter docket number: RE 72

List applicable Key Words for this report to facilitate electronic search:  
Electricity Product Claim Reconciliation Report

**DO NOT electronically file with the PUC Filing Center:**



- Annual Fee Statement form and payment remittance or
- OUS or RSPF Surcharge form or surcharge remittance or
- Any other Telecommunications Reporting or
- Any daily safety or safety incident reports or
- Accident reports required by ORS 654.715

**Please file the above reports according to their individual instructions.**

August 30, 2018

***VIA ELECTRONIC FILING***

Public Utility Commission of Oregon  
201 High Street SE, Suite 100  
Salem, OR 97301-3398

Attn: Filing Center

**RE: RE 72—PacifiCorp's 2017 Electricity Product Claim Reconciliation Report**

PacifiCorp d/b/a Pacific Power submits for filing its Electricity Product Claim Reconciliation Report in compliance with OAR 860-038-0300(10). In addition to the reporting template adopted by the Public Utility Commission of Oregon, PacifiCorp has included print-outs of the Western Renewable Energy Generation Information System as verification for the transactions.


It is respectfully requested that all information requests in this docket be addressed to:

By e-mail (preferred): [datarequest@pacificorp.com](mailto:datarequest@pacificorp.com)

By regular mail: Data Request Response Center  
PacifiCorp  
825 NE Multnomah Street, Suite 2000  
Portland, Oregon, 97232

Informal inquiries may be directed to Natasha Siores, Manager, Regulatory Affairs, at (503) 813-6583.

Sincerely,



Etta Lockey  
Vice President, Regulation

Enclosures

**ELECTRICITY PRODUCT CLAIM RECONCILIATION REPORT - Per OAR 860-038-0300 (10)**  
**Electric Company / Electricity Service Supplier Name: Pacific Power**  
**Reporting Year: 2017**

**Sale of Block Products**

Product Name	Block Size (kWh)	Portfolio Customers Blocks Sold	Large Nonresidential Customers Blocks Sold	Total Blocks Sold	New* Renewables MWH Sold	Existing Renewables MWH Sold	Total MWH Sold
Blue Sky Block (Oregon only)	100	266,311	1,221,188	1,487,499	148,749.87		148,750
<b>Total Block Sales</b>							148,750

**Sale of Blended Products**

Product Name	% New Renewables in Product	% Existing Renewables in Product	Portfolio Customers MWH Sold	Large Nonresidential Customers MWH Sold	New Renewables MWH Sold	Existing Renewables MWH Sold	Total MWH Sold
Blue Sky Usage (Renewable Usage)	100		376,342.98		376,342.98		376,343
Blue Sky Habitat (Habitat)	100		58,601.96		58,601.96		58,602
<b>Total Blended Sales</b>							434,945
<b>Total Sales (Oregon only)</b>							583,695

**Block Product Purchases - Blue Sky Block**

**List of New Renewable Purchases and Generation Used to Meet Sales Requirement**

OREGON ONLY

Generator Facility Name or Wholesale Supplier	Generator Location (City, State)	Company- Wide Total MWH of Attestations Purchased or Generated	MWH Resold or Self Consumed	Portfolio Net MWH Used to Meet Sales Requirement	Large Nonresidential Net MWH Used to Meet Sales Requirement	Renewable Fuel Type	Date Generated (Mo/Yr)	Facility Installation Date (Mo/Yr)	Tradable Renewable Credits?
Bear Mountain Wind Park:W1325	Canada, BC	2,500	1086	195	892	Wind	November-16	July-09	Yes
Bear Mountain Wind Park:W1325	Canada, BC	5,000	2173	389	1,784	Wind	December-16	July-09	Yes
Bear Mountain Wind Park:W1325	Canada, BC	7,500	3259	584	2,676	Wind	January-17	July-09	Yes
Bear Mountain Wind Park:W1325	Canada, BC	5,000	2173	389	1,784	Wind	February-17	July-09	Yes
Camp Reed Wind Park: W1875	Hagerman, ID	3,506	1524	273	1,251	Wind	September-17	December-10	Yes
Cedar Creek II:W1900	Weld, CO	848	369	66	303	Wind	September-16	June-11	Yes
Cedar Creek II:W1900	Weld, CO	6,236	2710	485	2,225	Wind	July-16	June-11	Yes
Cedar Creek II:W1900	Weld, CO	5,805	2523	452	2,071	Wind	August-16	June-11	Yes
Cedar Creek II:W1900	Weld, CO	7,716	3353	600	2,753	Wind	September-16	June-11	Yes
Cedar Creek II:W1900	Weld, CO	10,944	4756	852	3,905	Wind	October-16	June-11	Yes
Cedar Creek II:W1900	Weld, CO	14,224	6182	1,107	5,075	Wind	November-16	June-11	Yes
Cedar Creek II:W1900	Weld, CO	15,743	6842	1,225	5,617	Wind	December-16	June-11	Yes
Cedar Creek II:W1900	Weld, CO	5,000	2173	389	1,784	Wind	September-16	June-11	Yes
Cedar Creek II:W1900	Weld, CO	27,500	11951	2,140	9,811	Wind	October-16	June-11	Yes
Cedar Creek II:W1900	Weld, CO	40,000	17383	3,112	14,271	Wind	November-16	June-11	Yes
Cedar Creek II:W1900	Weld, CO	2,500	1086	195	892	Wind	December-16	June-11	Yes
Cedar Creek II:W1900	Weld, CO	4,719	2051	367	1,684	Wind	October-16	June-11	Yes
Cedar Creek II:W1900	Weld, CO	5,824	2531	453	2,078	Wind	November-16	June-11	Yes
Cedar Creek II:W1900	Weld, CO	6,058	2633	471	2,161	Wind	December-16	June-11	Yes
Cedar Creek II:W1900	Weld, CO	22,731	9879	1,769	8,110	Wind	April-17	June-11	Yes
Golden Valley Wind Park: W 1862	Burley, ID	3,000	1304	233	1,070	Wind	November-16	February-11	Yes
Granite Mountain Solar East, LLC: W4942	Iron, UT	6,312	2743	491	2,252	Solar	September-16	September-16	Yes
Granite Mountain Solar East, LLC: W4942	Iron, UT	13,374	5812	1,041	4,772	Solar	October-16	September-16	Yes
Granite Mountain Solar East, LLC: W4942	Iron, UT	5,314	2309	413	1,896	Solar	November-16	September-16	Yes
Granite Mountain Solar East, LLC: W4942	Iron, UT	257	112	20	92	Solar	January-17	September-16	Yes
Granite Mountain Solar East, LLC: W4942	Iron, UT	10,791	4690	840	3,850	Solar	February-17	September-16	Yes
Granite Mountain Solar East, LLC: W4942	Iron, UT	18,501	8040	1,439	6,601	Solar	March-17	September-16	Yes
Granite Mountain Solar East, LLC: W4942	Iron, UT	11,451	4976	891	4,085	Solar	April-17	September-16	Yes
Granite Mountain Solar East, LLC: W4942	Iron, UT	10,341	4494	805	3,689	Solar	July-17	September-16	Yes
Granite Mountain Solar East, LLC: W4942	Iron, UT	9,303	4043	724	3,319	Solar	August-17	September-16	Yes
High Mesa: W3391	Twin Falls, ID	1,126	489	88	402	Wind	August-17	December-12	Yes
Iron Springs Solar: W4944	Iron, UT	13,377	5813	1,041	4,773	Solar	March-17	August-16	Yes
Iron Springs Solar: W4944	Iron, UT	11,623	5051	904	4,147	Solar	April-17	August-16	Yes
Oregon Trail Wind Park: W1882	Twin Falls, ID	2,010	874	156	717	Wind	September-17	January-11	Yes
Tuana Gulch Wind Park: W1883	Twin Falls, ID	1,548	673	120	552	Wind	September-17	January-11	Yes
Vansycle II: W1458	Umatilla,OR	2,543	1105	198	907	Wind	October-16	December-09	Yes
Vansycle II: W1458	Umatilla,OR	5,500	2390	428	1,962	Wind	November-16	December-09	Yes
Vansycle II: W1458	Umatilla,OR	11,957	5196	930	4,266	Wind	December-16	December-09	Yes
White Creek Wind 1:W360	Klickitat County, WA	1,522	661	118	543	Wind	November-16	November-07	Yes
White Creek Wind 1:W360	Klickitat County, WA	3,078	1338	239	1,098	Wind	December-16	November-07	Yes
<b>Total New Renewable</b>		<b>342,282</b>	<b>148,750</b>	<b>26,631</b>	<b>122,118</b>				

Note: Total MWH of attestations figure associated with total company-wide Pacific Power/Rocky Mountain Power Blue Sky Block program.

\* (Per ORS 757.800, a new renewable energy resource means a project or addition placed in operation after July 23, 1999)

Blended Product Purchases - Blue Sky Usage & Habitat Options

List of New Renewable Purchases and Generation Used to Meet Sales Requirement

Generator Facility Name or Wholesale Supplier	Generator Location (City, State)	Total MWH of Attestations Purchased or Generated	MWH Resold or Self Consumed	Used to Meet Sales Requirement	Renewable Fuel Type	Date Generated (Mo/Yr)	Installation Date (Mo/Yr)	Tradable Renewable Credits?
Benson Creek Windfarm: W5265	Baker, OR	2,813		2,813	Wind	May-17	March-17	Yes
Benson Creek Windfarm: W5265	Baker, OR	1,094		1,094	Wind	March-17	March-17	Yes
Benson Creek Windfarm: W5265	Baker, OR	2,737		2,737	Wind	April-17	March-17	Yes
Benson Creek Windfarm: W5265	Baker, OR	3,129		3,129	Wind	June-17	March-17	Yes
Big Top LLC: W1204	Morrow, OR	243		243	Wind	March-17	July-09	Yes
Big Top LLC: W1204	Morrow, OR	277		277	Wind	October-16	July-09	Yes
Big Top LLC: W1204	Morrow, OR	44		44	Wind	January-17	July-09	Yes
Big Top LLC: W1204	Morrow, OR	186		186	Wind	February-17	July-09	Yes
Big Top LLC: W1204	Morrow, OR	221		221	Wind	November-16	July-09	Yes
Big Top LLC: W1204	Morrow, OR	305		305	Wind	December-16	July-09	Yes
Big Top LLC: W1204	Morrow, OR	391		391	Wind	April-17	July-09	Yes
Blue Basin Power: W4963	Klamath, OR	58		58	Solar	February-17	July-16	Yes
Blue Basin Power: W4963	Klamath, OR	21		21	Solar	December-16	July-16	Yes
Blue Basin Power: W4963	Klamath, OR	33		33	Solar	January-17	July-16	Yes
Blue Basin Power: W4963	Klamath, OR	86		86	Solar	March-17	July-16	Yes
Blue Basin Power: W4963	Klamath, OR	73		73	Solar	November-16	July-16	Yes
Blue Basin Power: W4963	Klamath, OR	179		179	Solar	September-16	July-16	Yes
Blue Basin Power: W4963	Klamath, OR	84		84	Solar	October-16	July-16	Yes
Blue Basin Power: W4963	Klamath, OR	179		179	Solar	June-17	July-16	Yes
Blue Basin Power: W4963	Klamath, OR	88		88	Solar	April-17	July-16	Yes
Blue Basin Power: W4963	Klamath, OR	177		177	Solar	May-17	July-16	Yes
Butter Creek Power LLC: W1205	Umatilla, OR	893		893	Wind	October-16	July-09	Yes
Butter Creek Power LLC: W1205	Umatilla, OR	115		115	Wind	November-16	July-09	Yes
Butter Creek Power LLC: W1205	Umatilla, OR	479		479	Wind	December-16	July-09	Yes
Butter Creek Power LLC: W1205	Umatilla, OR	106		106	Wind	January-17	July-09	Yes
Butter Creek Power LLC: W1205	Umatilla, OR	416		416	Wind	February-17	July-09	Yes
Butter Creek Power LLC: W1205	Umatilla, OR	657		657	Wind	March-17	July-09	Yes
Butter Creek Power LLC: W1205	Umatilla, OR	873		873	Wind	April-17	July-09	Yes
Butter Creek Power LLC: W1205	Umatilla, OR	1,181		1,181	Wind	June-17	July-09	Yes
Dry Creek Landfill : W1886	Jackson, OR	1,784		1,784	Biogas	October-16	July-07	Yes
Dry Creek Landfill : W1886	Jackson, OR	1,902		1,902	Biogas	November-16	July-07	Yes
Dry Creek Landfill : W1886	Jackson, OR	1,944		1,944	Biogas	December-16	July-07	Yes
Dry Creek Landfill : W1886	Jackson, OR	1,860		1,860	Biogas	January-17	July-07	Yes
Dry Creek Landfill : W1886	Jackson, OR	1,695		1,695	Biogas	February-17	July-07	Yes
Dry Creek Landfill : W1886	Jackson, OR	1,932		1,932	Biogas	March-17	July-07	Yes
Dry Creek Landfill : W1886	Jackson, OR	1,808		1,808	Biogas	April-17	July-07	Yes
Dry Creek Landfill : W1886	Jackson, OR	1,769		1,769	Biogas	May-17	July-07	Yes
Dry Creek Landfill : W1886	Jackson, OR	1,778		1,778	Biogas	June-17	July-07	Yes
Durbin Creek Windfarm: W5260	Baker, OR	686		686	Wind	March-17	March-17	Yes
Durbin Creek Windfarm: W5260	Baker, OR	2,382		2,382	Wind	April-17	March-17	Yes
Durbin Creek Windfarm: W5260	Baker, OR	2,656		2,656	Wind	May-17	March-17	Yes
Durbin Creek Windfarm: W5260	Baker, OR	2,723		2,723	Wind	June-17	March-17	Yes
Finley Buttes Landfill Gas Power Plant: W221	Morrow, OR	1,717		1,717	Biogas	August-16	December-07	Yes
Finley Buttes Landfill Gas Power Plant: W221	Morrow, OR	1,699		1,699	Biogas	September-16	December-07	Yes
Finley Buttes Landfill Gas Power Plant: W221	Morrow, OR	1,649		1,649	Biogas	October-16	December-07	Yes
Finley Buttes Landfill Gas Power Plant: W221	Morrow, OR	1,649		1,649	Biogas	November-16	December-07	Yes
Finley Buttes Landfill Gas Power Plant: W221	Morrow, OR	1,651		1,651	Biogas	December-16	December-07	Yes
Finley Buttes Landfill Gas Power Plant II: W1181	Morrow, OR	784		784	Biogas	July-16	October-08	Yes
Finley Buttes Landfill Gas Power Plant II: W1181	Morrow, OR	859		859	Biogas	August-16	October-08	Yes
Finley Buttes Landfill Gas Power Plant II: W1181	Morrow, OR	849		849	Biogas	September-16	October-08	Yes
Finley Buttes Landfill Gas Power Plant II: W1181	Morrow, OR	825		825	Biogas	October-16	October-08	Yes
Finley Buttes Landfill Gas Power Plant II: W1181	Morrow, OR	824		824	Biogas	November-16	October-08	Yes
Finley Buttes Landfill Gas Power Plant II: W1181	Morrow, OR	826		826	Biogas	December-16	October-08	Yes
Four Corners Windfarm LLC: W1202	Umatilla, OR	2,180		2,180	Wind	July-16	September-09	Yes
Four Corners Windfarm LLC: W1202	Umatilla, OR	655		655	Wind	August-16	September-09	Yes
Four Corners Windfarm LLC: W1202	Umatilla, OR	1,868		1,868	Wind	August-16	September-09	Yes
Four Corners Windfarm LLC: W1202	Umatilla, OR	2,482		2,482	Wind	September-16	September-09	Yes
Four Corners Windfarm LLC: W1202	Umatilla, OR	968		968	Wind	October-16	September-09	Yes
Four Corners Windfarm LLC: W1202	Umatilla, OR	323		323	Wind	October-16	September-09	Yes
Four Corners Windfarm LLC: W1202	Umatilla, OR	2,084		2,084	Wind	April-17	September-09	Yes
Four Corners Windfarm LLC: W1202	Umatilla, OR	2,052		2,052	Wind	May-17	September-09	Yes
Four Corners Windfarm LLC: W1202	Umatilla, OR	2,490		2,490	Wind	June-17	September-09	Yes
Four Mile Canyon Windfarm: W1203	Morrow, OR	1,552		1,552	Wind	July-16	September-09	Yes
Four Mile Canyon Windfarm: W1203	Morrow, OR	2,308		2,308	Wind	August-16	September-09	Yes
Four Mile Canyon Windfarm: W1203	Morrow, OR	2,060		2,060	Wind	September-16	September-09	Yes
Four Mile Canyon Windfarm: W1203	Morrow, OR	1,565		1,565	Wind	October-16	September-09	Yes
Four Mile Canyon Windfarm: W1203	Morrow, OR	1,366		1,366	Wind	November-16	September-09	Yes
Four Mile Canyon Windfarm: W1203	Morrow, OR	2,564		2,564	Wind	April-17	September-09	Yes
Four Mile Canyon Windfarm: W1203	Morrow, OR	1,751		1,751	Wind	May-17	September-09	Yes
Four Mile Canyon Windfarm: W1203	Morrow, OR	686		686	Wind	June-17	September-09	Yes
Four Mile Canyon Windfarm: W1203	Morrow, OR	1,582		1,582	Wind	June-17	September-09	Yes
Grand View 5 East: W5069	Elmore, ID	528		528	Solar	January-17	December-16	Yes
Grand View 5 East: W5069	Elmore, ID	1,930		1,930	Solar	April-17	December-16	Yes
Grand View 5 East: W5069	Elmore, ID	1,857		1,857	Solar	May-17	December-16	Yes
Grand View 5 East: W5069	Elmore, ID	2,527		2,527	Solar	June-17	December-16	Yes
Grand View 2 West: W5070	Elmore, ID	288		288	Solar	January-17	December-16	Yes
Grand View 2 West: W5070	Elmore, ID	1,964		1,964	Solar	March-17	December-16	Yes
Grand View 2 West: W5070	Elmore, ID	1,902		1,902	Solar	March-17	December-16	Yes

Grand View 2 West: W5070	Elmore, ID	1,456	1,456	Solar	April-17	December-16	Yes
Grand View 2 West: W5070	Elmore, ID	8,436	8,436	Solar	May-17	December-16	Yes
Grand View 2 West: W5070	Elmore, ID	8,759	8,759	Solar	June-17	December-16	Yes
High Mesa: W3391	Twin Falls & Elmore, ID	8,440	8,440	Wind	January-17	December-12	Yes
High Mesa: W3391	Twin Falls & Elmore, ID	7,852	7,852	Wind	February-17	December-12	Yes
High Mesa: W3391	Twin Falls & Elmore, ID	7,322	7,322	Wind	March-17	December-12	Yes
High Mesa: W3391	Twin Falls & Elmore, ID	4,864	4,864	Wind	April-17	December-12	Yes
High Mesa: W3391	Twin Falls & Elmore, ID	5,432	5,432	Wind	June-17	December-12	Yes
Hopkins Ridge: W184	Columbia, WA	14,001	14,001	Wind	September-16	November-05	Yes
Horse Butte Wind: W3260	Bonneville, ID	114	114	Wind	January-17	August-12	Yes
Horse Butte Wind: W3260	Bonneville, ID	908	908	Wind	March-17	August-12	Yes
Horse Butte Wind: W3260	Bonneville, ID	5,039	5,039	Wind	April-17	August-12	Yes
Horse Butte Wind: W3260	Bonneville, ID	1,991	1,991	Wind	May-17	August-12	Yes
Horse Butte Wind: W3260	Bonneville, ID	441	441	Wind	June-17	August-12	Yes
Jett Creek Windfarm: W5264	Baker, OR	1,284	1,284	Wind	March-17	March-17	Yes
Jett Creek Windfarm: W5264	Baker, OR	2,586	2,586	Wind	April-17	March-17	Yes
Jett Creek Windfarm: W5264	Baker, OR	2,577	2,577	Wind	May-17	March-17	Yes
Jett Creek Windfarm: W5264	Baker, OR	2,707	2,707	Wind	June-17	March-17	Yes
Klondike III: W237	Sherman, OR	11,806	11,806	Wind	August-16	November-07	Yes
Klondike III: W237	Sherman, OR	12,312	12,312	Wind	September-16	November-07	Yes
Klondike III: W237	Sherman, OR	6,200	6,200	Wind	October-16	November-07	Yes
Klondike III: W237	Sherman, OR	1,025	1,025	Wind	November-16	November-07	Yes
Mountain Air Wind Projects: W2869	Elmore, ID	8,695	8,695	Wind	March-17	December-12	Yes
Mountain Air Wind Projects: W2869	Elmore, ID	2,790	2,790	Wind	March-17	December-12	Yes
Mountain Air Wind Projects: W2869	Elmore, ID	28,989	28,989	Wind	May-17	December-12	Yes
Mountain Air Wind Projects: W2869	Elmore, ID	26,915	26,915	Wind	June-17	December-12	Yes
Neal Hot Springs Geothermal: W3155	Malheur, OR	1,000	1,000	Geothermal Energy	July-16	November-12	Yes
Nine Canyon Wind Project Phase 3: W697	Benton, WA	245	245	Wind	January-17	May-08	Yes
Nine Canyon Wind Project Phase 3: W697	Benton, WA	6	6	Wind	February-17	May-08	Yes
Nine Canyon Wind Project Phase 3: W697	Benton, WA	641	641	Wind	March-17	May-08	Yes
Oregon Trail Windfarm LLC: W1206	Umatilla, OR	1,961	1,961	Wind	July-16	July-09	Yes
Oregon Trail Windfarm LLC: W1206	Umatilla, OR	1,941	1,941	Wind	August-16	July-09	Yes
Oregon Trail Windfarm LLC: W1206	Umatilla, OR	2,122	2,122	Wind	September-16	July-09	Yes
Oregon Trail Windfarm LLC: W1206	Umatilla, OR	1,532	1,532	Wind	October-16	July-09	Yes
Oregon Trail Windfarm LLC: W1206	Umatilla, OR	665	665	Wind	November-16	July-09	Yes
Oregon Trail Windfarm LLC: W1206	Umatilla, OR	1,312	1,312	Wind	December-16	July-09	Yes
Oregon Trail Windfarm LLC: W1206	Umatilla, OR	2,607	2,607	Wind	April-17	July-09	Yes
Oregon Trail Windfarm LLC: W1206	Umatilla, OR	1,844	1,844	Wind	May-17	July-09	Yes
Oregon Trail Windfarm LLC: W1206	Umatilla, OR	2,287	2,287	Wind	June-17	July-09	Yes
OSPV 2011: W2889	OR	66	66	Solar	July-16	May-12	Yes
OSPV 2011: W2889	OR	55	55	Solar	August-16	May-12	Yes
OSPV 2011: W2889	OR	48	48	Solar	September-16	May-12	Yes
OSPV 2011: W2889	OR	56	56	Solar	October-16	May-12	Yes
OSPV 2011: W2889	OR	21	21	Solar	November-16	May-12	Yes
OSPV 2011: W2889	OR	10	10	Solar	December-16	May-12	Yes
OSPV 2014: W4742	OR	7	7	Solar	October-16	October-14	Yes
OSPV 2014: W4742	OR	7	7	Solar	November-16	October-14	Yes
OSPV 2014: W4742	OR	8	8	Solar	December-16	October-14	Yes
OSPV2010: W2753	OR	16	16	Solar	July-16	December-10	Yes
OSPV2010: W2753	OR	16	16	Solar	August-16	December-10	Yes
OSPV2010: W2753	OR	13	13	Solar	September-16	December-10	Yes
OSPV2010: W2753	OR	11	11	Solar	October-16	December-10	Yes
OSPV2010: W2753	OR	9	9	Solar	November-16	December-10	Yes
OSPV2010: W2753	OR	9	9	Solar	December-16	December-10	Yes
OSPV2013: W4411	OR	13	13	Solar	July-16	August-13	Yes
OSPV2013: W4411	OR	13	13	Solar	August-16	August-13	Yes
OSPV2013: W4411	OR	19	19	Solar	October-16	August-13	Yes
OSPV2013: W4411	OR	8	8	Solar	November-16	August-13	Yes
OSPV2013: W4411	OR	6	6	Solar	December-16	August-13	Yes
Pacific Canyon Windfarm LLC: W1207	Morrow, OR	1,373	1,373	Wind	October-16	July-09	Yes
Pacific Canyon Windfarm LLC: W1207	Morrow, OR	895	895	Wind	November-16	July-09	Yes
Pacific Canyon Windfarm LLC: W1207	Morrow, OR	1,339	1,339	Wind	December-16	July-09	Yes
Pacific Canyon Windfarm LLC: W1207	Morrow, OR	1,901	1,901	Wind	April-17	July-09	Yes
Pacific Canyon Windfarm LLC: W1207	Morrow, OR	1,328	1,328	Wind	May-17	July-09	Yes
Pacific Canyon Windfarm LLC: W1207	Morrow, OR	633	633	Wind	June-17	July-09	Yes
Pacific Canyon Windfarm LLC: W1207	Morrow, OR	1,095	1,095	Wind	June-17	July-09	Yes
Prospector Windfarm: W5261	Baker, OR	851	851	Wind	March-17	March-17	Yes
Prospector Windfarm: W5261	Baker, OR	2,566	2,566	Wind	April-17	March-17	Yes
Prospector Windfarm: W5261	Baker, OR	2,420	2,420	Wind	May-17	March-17	Yes
Prospector Windfarm: W5261	Baker, OR	2,876	2,876	Wind	June-17	March-17	Yes
Rock Creek Dairy - CHP1 & CHP2: W3743	Twin Falls, ID	1,058	1,058	Biogas	July-16	July-12	Yes
Rock Creek Dairy - CHP1 & CHP2: W3743	Twin Falls, ID	1,203	1,203	Biogas	October-16	July-12	Yes
Rock Creek Dairy - CHP1 & CHP2: W3743	Twin Falls, ID	1,218	1,218	Biogas	November-16	July-12	Yes
Rock Creek Dairy - CHP1 & CHP2: W3743	Twin Falls, ID	1,187	1,187	Biogas	December-16	July-12	Yes
Rockland Wind Farm: W2445	Power, ID	26,368	26,368	Wind	April-17	December-11	Yes
Rockland Wind Farm: W2445	Power, ID	15,364	15,364	Wind	May-17	December-11	Yes
Rockland Wind Farm: W2445	Power, ID	16,104	16,104	Wind	June-17	December-11	Yes
Sand Ranch Windfarm LLC: W1208	Morrow, OR	1,774	1,774	Wind	October-16	July-09	Yes
Sand Ranch Windfarm LLC: W1208	Morrow, OR	900	900	Wind	November-16	July-09	Yes
Sand Ranch Windfarm LLC: W1208	Morrow, OR	1,457	1,457	Wind	December-16	July-09	Yes
Sand Ranch Windfarm LLC: W1208	Morrow, OR	1,705	1,705	Wind	May-17	July-09	Yes
Threemile Canyon Farms Digester: W3097	Morrow, OR	1,119	1,119	Biogas	October-16	December-12	Yes
Threemile Canyon Farms Digester: W3097	Morrow, OR	693	693	Biogas	November-16	December-12	Yes
Threemile Canyon Farms Digester: W3097	Morrow, OR	765	765	Biogas	December-16	December-12	Yes
Threemile Canyon Farms Digester: W3097	Morrow, OR	824	824	Biogas	January-17	December-12	Yes
Threemile Canyon Farms Digester: W3097	Morrow, OR	156	156	Biogas	February-17	December-12	Yes
Threemile Canyon Farms Digester: W3097	Morrow, OR	871	871	Biogas	February-17	December-12	Yes
Threemile Canyon Farms Digester: W3097	Morrow, OR	916	916	Biogas	March-17	December-12	Yes
Threemile Canyon Farms Digester: W3097	Morrow, OR	459	459	Biogas	March-17	December-12	Yes

Threemile Canyon Farms Digester: W3097	Morrow, OR	1,015	1,015	Biogas	April-17	December-12	Yes
Threemile Canyon Farms Digester: W3097	Morrow, OR	520	520	Biogas	April-17	December-12	Yes
Threemile Canyon Farms Digester: W3097	Morrow, OR	1,006	1,006	Biogas	May-17	December-12	Yes
Threemile Canyon Farms Digester: W3097	Morrow, OR	1,953	1,953	Biogas	May-17	December-12	Yes
Threemile Canyon Farms Digester: W3097	Morrow, OR	1,960	1,960	Biogas	June-17	December-12	Yes
Threemile Canyon Wind: W907	Morrow, OR	2,200	2,200	Wind	July-16	August-09	Yes
Threemile Canyon Wind: W907	Morrow, OR	1,137	1,137	Wind	October-16	August-09	Yes
Threemile Canyon Wind: W907	Morrow, OR	1,235	1,235	Wind	November-16	August-09	Yes
Threemile Canyon Wind: W907	Morrow, OR	1,282	1,282	Wind	December-16	August-09	Yes
Threemile Canyon Wind: W907	Morrow, OR	2,560	2,560	Wind	April-17	August-09	Yes
Vansycle II: W1458	Umatilla, OR	3,128	3,128	Wind	July-16	December-09	Yes
Vansycle II: W1458	Umatilla, OR	2,377	2,377	Wind	August-16	December-09	Yes
Vansycle II: W1458	Umatilla, OR	949	949	Wind	September-16	December-09	Yes
Vansycle II: W1458	Umatilla, OR	310	310	Wind	October-16	December-09	Yes
Vansycle II: W1458	Umatilla, OR	15	15	Wind	November-16	December-09	Yes
Wagon Trail LLC: W1209	Morrow, OR	363	363	Wind	August-16	July-09	Yes
Wagon Trail LLC: W1209	Morrow, OR	623	623	Wind	September-16	July-09	Yes
Wagon Trail LLC: W1209	Morrow, OR	532	532	Wind	October-16	July-09	Yes
Wagon Trail LLC: W1209	Morrow, OR	413	413	Wind	November-16	July-09	Yes
Wagon Trail LLC: W1209	Morrow, OR	591	591	Wind	December-16	July-09	Yes
Ward Butte Windfarm LLC: W1210	Umatilla, OR	1,549	1,549	Wind	July-16	July-09	Yes
Ward Butte Windfarm LLC: W1210	Umatilla, OR	481	481	Wind	July-16	July-09	Yes
Ward Butte Windfarm LLC: W1210	Umatilla, OR	1,538	1,538	Wind	August-16	July-09	Yes
Ward Butte Windfarm LLC: W1210	Umatilla, OR	1,544	1,544	Wind	September-16	July-09	Yes
Ward Butte Windfarm LLC: W1210	Umatilla, OR	1,205	1,205	Wind	October-16	July-09	Yes
Ward Butte Windfarm LLC: W1210	Umatilla, OR	659	659	Wind	November-16	July-09	Yes
Ward Butte Windfarm LLC: W1210	Umatilla, OR	1,155	1,155	Wind	December-16	July-09	Yes
Ward Butte Windfarm LLC: W1210	Umatilla, OR	1,264	1,264	Wind	March-17	July-09	Yes
Ward Butte Windfarm LLC: W1210	Umatilla, OR	1,771	1,771	Wind	April-17	July-09	Yes
Willow Spring Windfarm: W5266	Baker, OR	716	716	Wind	March-17	March-17	Yes
Willow Spring Windfarm: W5266	Baker, OR	2,864	2,864	Wind	April-17	March-17	Yes
Willow Spring Windfarm: W5266	Baker, OR	2,950	2,950	Wind	May-17	March-17	Yes
Willow Spring Windfarm: W5266	Baker, OR	3,226	3,226	Wind	June-17	March-17	Yes
<b>Total New Renewable</b>		<b>434,945</b>	<b>434,945</b>				

**Balance of Net Purchases/Generation and Sales**

Block Program	Net Purchase/		Difference
	Generation	Sales	
Portfolio New Resources	26,631	26,631	0
Large Non Residential	122,118	122,118	0
<b>Total</b>	<b>148,750</b>	<b>148,750</b>	<b>(0)</b>
<b>Renewable Usage Program</b>			
New Resources	434,945	434,945	0
Existing Resources			


**Verification of Product Content Labeling**

Fuel (% of 100%)	Product 1 Name: Portfolio Block Blue Sky Block (Fixed Renewable)		Product 2 Name: Large Non-Residential Block Blue Sky Block		Product 3 Name: Renewable Usage Blue Sky Usage		Product 4 Name: Habitat Blue Sky Habitat	
	Claimed Percentage	Actual Percentage	Claimed Percentage	Actual Percentage	Claimed Percentage	Actual Percentage	Claimed Percentage	Actual Percentage
Biomass					12%	11%	12%	11%
Coal								
Geothermal					1%	>1%	1%	>1%
Hydro								
Natural Gas								
Nuclear								
Solar	40%	32%	40%	32%	9%	7%	9%	7%
Wind	60%	68%	60%	68%	78%	82%	78%	82%
<b>Total</b>								
<b>Environmental Impact***</b>								
Nuclear Fuel Wastes								
Nitrogen Oxides						-87.34%		-87.34%
Sulfur Dioxide						-83.95%		-83.95%
Carbon Dioxide								

\*\*\* (% above or below regional average)

	Director, Origination, Energy Supply Management
--	---

Certification: I CERTIFY THAT THE INFORMATION REPORTED IS TRUE AND COMPLETE TO THE BEST OF MY KNOWLEDGE.

 SIGNATURE	Date 8/28/2018
NAME OF CONTACT PERSON AND PHONE NUMBER Kristie Sharp, Contract Administrator (503) 813-5961	



Certificates in Active Subaccount

Printed Date: 8/28/2018 8:29:00 AM

SubAccount	WREGIS GUID	Generator Plant-Unit Name	County	State	Fuel Type	Vintage Month	Vintage Year	Certificate Serial Numbers	Quantity	AZ	BC	CA	CO	MT	NV	NM	TX	WA	OR	AB	UT	Green- e Energy Eligible	Ecologo Certified	Hydro Certification	SMUD Eligible	eTag Matched	eTag
Blue Sky Block 2017 HOLD	W1325	Bear Mountain Wind Park - Bear Mountain Wind Park	Canada	BC	Wind	11	2016	1325-BC-223940-3152 to 5651	2,500	No	No	Yes	No	No	No	No	No	No	No	No	No	Yes	Yes	No	No	No	
Blue Sky Block 2017 HOLD	W1325	Bear Mountain Wind Park - Bear Mountain Wind Park	Canada	BC	Wind	12	2016	1325-BC-229425-4122 to 9121	5,000	No	No	Yes	No	No	No	No	No	No	No	No	No	Yes	Yes	No	No	No	
Blue Sky Block 2017 HOLD	W1325	Bear Mountain Wind Park - Bear Mountain Wind Park	Canada	BC	Wind	1	2017	1325-BC-229425-1 to 7500	7,500	No	No	No	No	No	No	No	No	No	No	No	No	Yes	Yes	No	No	No	
Blue Sky Block 2017 HOLD	W1325	Bear Mountain Wind Park - Bear Mountain Wind Park	Canada	BC	Wind	2	2017	1325-BC-236931-1 to 5000	5,000	No	No	No	No	No	No	No	No	No	No	No	No	Yes	Yes	No	No	No	
Blue Sky Block 2017 HOLD	W1900	Cedar Creek II - Cedar Creek II	Weld	CO	Wind	7	2016	1900-CO-210106-5599 to 11834	6,236	No	No	Yes	No	No	No	No	No	No	Yes	No	No	Yes	No	No	No	No	
Blue Sky Block 2017 HOLD	W1900	Cedar Creek II - Cedar Creek II	Weld	CO	Wind	8	2016	1900-CO-213418-5599 to 11403	5,805	No	No	Yes	No	No	No	No	No	No	Yes	No	No	Yes	No	No	No	No	
Blue Sky Block 2017 HOLD	W1900	Cedar Creek II - Cedar Creek II	Weld	CO	Wind	9	2016	1900-CO-216813-1716 to 2563	848	No	No	Yes	No	No	No	No	No	No	Yes	No	No	Yes	No	No	No	No	
Blue Sky Block 2017 HOLD	W1900	Cedar Creek II - Cedar Creek II	Weld	CO	Wind	9	2016	1900-CO-216813-5943 to 13658	7,716	No	No	Yes	No	No	No	No	No	No	Yes	No	No	Yes	No	No	No	No	
Blue Sky Block 2017 HOLD	W1900	Cedar Creek II - Cedar Creek II	Weld	CO	Wind	9	2016	1900-CO-216813-43099 to 48098	5,000	No	No	Yes	No	No	No	No	No	No	Yes	No	No	Yes	No	No	No	No	
Blue Sky Block 2017 HOLD	W1900	Cedar Creek II - Cedar Creek II	Weld	CO	Wind	10	2016	1900-CO-220263-24792 to 52291	27,500	No	No	Yes	No	No	No	No	No	No	Yes	No	No	Yes	No	No	No	No	
Blue Sky Block 2017 HOLD	W1900	Cedar Creek II - Cedar Creek II	Weld	CO	Wind	10	2016	1900-CO-220263-7641 to 18584	10,944	No	No	Yes	No	No	No	No	No	No	Yes	No	No	Yes	No	No	No	No	

Certificates in Active Subaccount (Continue)

Printed Date: 8/28/2018 8:29:00 AM

Blue Sky Block 2017 HOLD	W1900	Cedar Creek II - Cedar Creek II	Weld	CO	Wind	10	2016	1900-CO-220263-18585 to 23303	4,719	No	No	Yes	No	No	No	No	No	No	Yes	No	No	Yes	No	No	No	No
Blue Sky Block 2017 HOLD	W1900	Cedar Creek II - Cedar Creek II	Weld	CO	Wind	11	2016	1900-CO-223853-1452 to 62941	40,000	No	No	Yes	No	No	No	No	No	No	Yes	No	No	Yes	No	No	No	No
Blue Sky Block 2017 HOLD	W1900	Cedar Creek II - Cedar Creek II	Weld	CO	Wind	11	2016	1900-CO-223853-1452 to 15675	14,224	No	No	Yes	No	No	No	No	No	No	Yes	No	No	Yes	No	No	No	No
Blue Sky Block 2017 HOLD	W1900	Cedar Creek II - Cedar Creek II	Weld	CO	Wind	11	2016	1900-CO-223853-15676 to 21499	5,824	No	No	Yes	No	No	No	No	No	No	Yes	No	No	Yes	No	No	No	No
Blue Sky Block 2017 HOLD	W1900	Cedar Creek II - Cedar Creek II	Weld	CO	Wind	4	2017	1900-CO-244927-23439 to 46169	22,731	No	No	No	No	No	No	No	No	No	Yes	No	No	Yes	No	No	No	No
Blue Sky Block 2017 HOLD	W1900	Cedar Creek II - Cedar Creek II	Weld	CO	Wind	12	2016	1900-CO-229548-28226 to 34283	6,058	No	No	Yes	No	No	No	No	No	No	Yes	No	No	Yes	No	No	No	No
Blue Sky Block 2017 HOLD	W1900	Cedar Creek II - Cedar Creek II	Weld	CO	Wind	12	2016	1900-CO-229548-34284 to 36783	2,500	No	No	Yes	No	No	No	No	No	No	Yes	No	No	Yes	No	No	No	No
Blue Sky Block 2017 HOLD	W1900	Cedar Creek II - Cedar Creek II	Weld	CO	Wind	12	2016	1900-CO-229548-1489 to 17231	15,743	No	No	Yes	No	No	No	No	No	No	Yes	No	No	Yes	No	No	No	No
Blue Sky Block 2017 HOLD	W4942	Granite Mountain Solar East, LLC - Granite Mountain Solar East, LLC	Iron	UT	Solar	11	2016	4942-UT-226569-6826 to 12139	5,314	No	No	No	No	No	No	No	No	No	No	No	No	No	No	No	No	No
Blue Sky Block 2017 HOLD	W4942	Granite Mountain Solar East, LLC - Granite Mountain Solar East, LLC	Iron	UT	Solar	1	2017	4942-UT-232666-8193 to 8449	257	No	No	No	No	No	No	No	No	No	No	No	No	No	No	No	No	No
Blue Sky Block 2017 HOLD	W4942	Granite Mountain Solar East, LLC - Granite Mountain Solar East, LLC	Iron	UT	Solar	2	2017	4942-UT-236444-1 to 10791	10,791	No	No	No	No	No	No	No	No	No	No	No	No	No	No	No	No	No
Blue Sky Block 2017 HOLD	W4942	Granite Mountain Solar East, LLC - Granite Mountain	Iron	UT	Solar	4	2017	4942-UT-244167-8941 to 20391	11,451	No	No	No	No	No	No	No	No	No	No	No	No	No	No	No	No	No





Certificates in Active Subaccount (Continue)

Printed Date: 8/28/2018 8:29:00 AM

Blue Sky Block 2017 HOLD	W1458	Vansycle II - Vansycle II	Umatilla	OR	Wind	10	2016	1458-OR-219429-22754 to 25296	2,543	No	No	Yes	No	No	No	No	No	No	Yes	No	No	Yes	No	No	No	No	No
Blue Sky Block 2017 HOLD	W360	White Creek Wind 1 - White Creek	Klickitat	WA	Wind	11	2016	360-WA-223330-22754 to 6365	1,522	No	No	Yes	No	No	No	No	No	No	Yes	Yes	No	No	Yes	No	No	No	No
Blue Sky Block 2017 HOLD	W360	White Creek Wind 1 - White Creek	Klickitat	WA	Wind	12	2016	360-WA-227373-3535 to 6612	3,078	No	No	Yes	No	No	No	No	No	No	Yes	Yes	No	No	Yes	No	No	No	No
Blue Sky Block HOLD Malnove Special Agt RY17	W1862	Golden Valley Wind Park - Golden Valley Wind Park	Cassia	ID	Wind	11	2016	1862-ID-223558-298 to 3297	3,000	No	No	Yes	No	No	No	No	No	No	No	No	No	No	Yes	No	No	No	No
Blue Sky Block HOLD PAM Special Agt RY17	W1875	Camp Reed Wind Park - Camp Reed Wind Park	Elmore	ID	Wind	9	2017	1875-ID-264760-1 to 3506	3,506	No	No	No	No	No	No	No	No	No	No	No	No	No	Yes	No	No	No	No
Blue Sky Block HOLD PAM Special Agt RY17	W3391	High Mesa - High Mesa	Twin Falls & Elmore	ID	Wind	8	2017	3391-ID-261224-2094 to 3219	1,126	No	No	No	No	No	No	No	No	No	Yes	No	No	No	No	No	No	No	No
Blue Sky Block HOLD PAM Special Agt RY17	W1882	Oregon Trail Wind Park, LLC - Oregon Trail Wind Park	Twin Falls	ID	Wind	9	2017	1882-ID-264761-1 to 2010	2,010	No	No	No	No	No	No	No	No	No	No	No	No	No	Yes	No	No	No	No
Blue Sky Block HOLD PAM Special Agt RY17	W1883	Tuana Gulch Wind Park, LLC - Tuana Gulch Wind Park	Twin Falls	ID	Wind	9	2017	1883-ID-264748-1 to 1548	1,548	No	No	No	No	No	No	No	No	No	No	No	No	No	Yes	No	No	No	No
Blue Sky Usage & Habitat HOLD 2017	W5265	Benson Creek Windfarm - Benson Creek Windfarm	Baker	OR	Wind	3	2017	5265-OR-244203-1 to 1094	1,094	No	No	No	No	No	No	No	No	No	Yes	No	No	No	No	No	No	No	No
Blue Sky Usage & Habitat HOLD 2017	W5265	Benson Creek Windfarm - Benson Creek Windfarm	Baker	OR	Wind	4	2017	5265-OR-244204-1 to 2737	2,737	No	No	No	No	No	No	No	No	No	Yes	No	No	No	No	No	No	No	No
Blue Sky Usage & Habitat HOLD 2017	W5265	Benson Creek Windfarm - Benson Creek Windfarm	Baker	OR	Wind	5	2017	5265-OR-248109-1 to 2813	2,813	No	No	No	No	No	No	No	No	No	Yes	No	No	No	No	No	No	No	No

Certificates in Active Subaccount (Continue)

Printed Date: 8/28/2018 8:29:00 AM

Blue Sky Usage & Habitat HOLD 2017	W5265	Benson Creek Windfarm - Benson Creek Windfarm	Baker	OR	Wind	6	2017	5265-OR-251930-1 to 3129	3,129	No	No	No	No	No	No	No	No	No	Yes	No	No	No	No	No	No	No	No
Blue Sky Usage & Habitat HOLD 2017	W1204	Big Top - Big Top LLC	Morrow	OR	Wind	10	2016	1204-OR-220479-1 to 277	277	No	No	Yes	No	No	No	No	No	No	Yes	No	No	Yes	No	No	No	No	No
Blue Sky Usage & Habitat HOLD 2017	W1204	Big Top - Big Top LLC	Morrow	OR	Wind	11	2016	1204-OR-224039-1 to 221	221	No	No	Yes	No	No	No	No	No	No	Yes	No	No	Yes	No	No	No	No	No
Blue Sky Usage & Habitat HOLD 2017	W1204	Big Top - Big Top LLC	Morrow	OR	Wind	12	2016	1204-OR-227586-1 to 305	305	No	No	Yes	No	No	No	No	No	No	Yes	No	No	Yes	No	No	No	No	No
Blue Sky Usage & Habitat HOLD 2017	W1204	Big Top - Big Top LLC	Morrow	OR	Wind	1	2017	1204-OR-231190-1 to 44	44	No	No	No	No	No	No	No	No	No	Yes	No	No	Yes	No	No	No	No	No
Blue Sky Usage & Habitat HOLD 2017	W1204	Big Top - Big Top LLC	Morrow	OR	Wind	2	2017	1204-OR-234876-1 to 186	186	No	No	No	No	No	No	No	No	No	Yes	No	No	Yes	No	No	No	No	No
Blue Sky Usage & Habitat HOLD 2017	W1204	Big Top - Big Top LLC	Morrow	OR	Wind	3	2017	1204-OR-238672-1 to 243	243	No	No	No	No	No	No	No	No	No	Yes	No	No	Yes	No	No	No	No	No
Blue Sky Usage & Habitat HOLD 2017	W1204	Big Top - Big Top LLC	Morrow	OR	Wind	4	2017	1204-OR-242569-1 to 391	391	No	No	No	No	No	No	No	No	No	Yes	No	No	Yes	No	No	No	No	No
Blue Sky Usage & Habitat HOLD 2017	W4963	Klamath Falls - Ewauna Solar Phase 1 JB- 976020-00 - Blue Basin Power	Klamath	OR	Solar	3	2017	4963-OR-241746-1 to 86	86	No	No	No	No	No	No	No	No	No	No	No	No	No	No	No	No	No	No
Blue Sky Usage & Habitat HOLD 2017	W4963	Klamath Falls - Ewauna Solar Phase 1 JB- 976020-00 - Blue Basin Power	Klamath	OR	Solar	12	2016	4963-OR-230383-1 to 21	21	No	No	No	No	No	No	No	No	No	No	No	No	No	No	No	No	No	No
Blue Sky Usage & Habitat HOLD 2017	W4963	Klamath Falls - Ewauna Solar Phase 1 JB- 976020-00 - Blue Basin Power	Klamath	OR	Solar	1	2017	4963-OR-234086-1 to 33	33	No	No	No	No	No	No	No	No	No	No	No	No	No	No	No	No	No	No
		Klamath Falls -																									

Certificates in Active Subaccount (Continue)

Printed Date: 8/28/2018 8:29:00 AM

Blue Sky Usage & Habitat HOLD 2017	W4963	Ewauna Solar Phase 1 JB- 976020-00 - Blue Basin Power	Klamath	OR	Solar	6	2017	4963-OR-253463-1 to 179	179	No	No	No	No	No	No	No	No	No	No	No	No	No	No	No	No	No
Blue Sky Usage & Habitat HOLD 2017	W4963	Klamath Falls - Ewauna Solar Phase 1 JB- 976020-00 - Blue Basin Power	Klamath	OR	Solar	5	2017	4963-OR-249460-1 to 177	177	No	No	No	No	No	No	No	No	No	No	No	No	No	No	No	No	No
Blue Sky Usage & Habitat HOLD 2017	W4963	Klamath Falls - Ewauna Solar Phase 1 JB- 976020-00 - Blue Basin Power	Klamath	OR	Solar	9	2016	4963-OR-226580-1 to 179	179	No	No	No	No	No	No	No	No	No	No	No	No	No	No	No	No	No
Blue Sky Usage & Habitat HOLD 2017	W4963	Klamath Falls - Ewauna Solar Phase 1 JB- 976020-00 - Blue Basin Power	Klamath	OR	Solar	10	2016	4963-OR-222967-1 to 84	84	No	No	No	No	No	No	No	No	No	No	No	No	No	No	No	No	No
Blue Sky Usage & Habitat HOLD 2017	W4963	Klamath Falls - Ewauna Solar Phase 1 JB- 976020-00 - Blue Basin Power	Klamath	OR	Solar	11	2016	4963-OR-226581-1 to 73	73	No	No	No	No	No	No	No	No	No	No	No	No	No	No	No	No	No
Blue Sky Usage & Habitat HOLD 2017	W4963	Klamath Falls - Ewauna Solar Phase 1 JB- 976020-00 - Blue Basin Power	Klamath	OR	Solar	4	2017	4963-OR-245641-1 to 88	88	No	No	No	No	No	No	No	No	No	No	No	No	No	No	No	No	No
Blue Sky Usage & Habitat HOLD 2017	W4963	Klamath Falls - Ewauna Solar Phase 1 JB- 976020-00 - Blue Basin Power	Klamath	OR	Solar	2	2017	4963-OR-237888-1 to 58	58	No	No	No	No	No	No	No	No	No	No	No	No	No	No	No	No	No
Blue Sky Usage & Habitat HOLD 2017	W1205	Butter Creek Power LLC - Butter Creek Power LLC	Umatilla	OR	Wind	6	2017	1205-OR-250204-1 to 1181	1,181	No	No	No	No	No	No	No	No	Yes	No	No	Yes	No	No	No	No	No
Blue Sky Usage & Habitat HOLD 2017	W1205	Butter Creek Power LLC - Butter Creek Power LLC	Umatilla	OR	Wind	1	2017	1205-OR-231191-1 to 106	106	No	No	No	No	No	No	No	No	Yes	No	No	Yes	No	No	No	No	No

Certificates in Active Subaccount (Continue)

Printed Date: 8/28/2018 8:29:00 AM

Blue Sky Usage & Habitat HOLD 2017	W1205	Butter Creek Power LLC - Butter Creek Power LLC	Umatilla	OR	Wind	12	2016	1205-OR-227587-1 to 479	479	No	No	Yes	No	No	No	No	No	No	Yes	No	No	Yes	No	No	No	No
Blue Sky Usage & Habitat HOLD 2017	W1205	Butter Creek Power LLC - Butter Creek Power LLC	Umatilla	OR	Wind	11	2016	1205-OR-223067-1 to 115	115	No	No	Yes	No	No	No	No	No	No	Yes	No	No	Yes	No	No	No	No
Blue Sky Usage & Habitat HOLD 2017	W1205	Butter Creek Power LLC - Butter Creek Power LLC	Umatilla	OR	Wind	10	2016	1205-OR-219435-1 to 893	893	No	No	Yes	No	No	No	No	No	No	Yes	No	No	Yes	No	No	No	No
Blue Sky Usage & Habitat HOLD 2017	W1205	Butter Creek Power LLC - Butter Creek Power LLC	Umatilla	OR	Wind	4	2017	1205-OR-242570-1 to 873	873	No	No	No	No	No	No	No	No	No	Yes	No	No	Yes	No	No	No	No
Blue Sky Usage & Habitat HOLD 2017	W1205	Butter Creek Power LLC - Butter Creek Power LLC	Umatilla	OR	Wind	3	2017	1205-OR-238673-1 to 657	657	No	No	No	No	No	No	No	No	No	Yes	No	No	Yes	No	No	No	No
Blue Sky Usage & Habitat HOLD 2017	W1205	Butter Creek Power LLC - Butter Creek Power LLC	Umatilla	OR	Wind	2	2017	1205-OR-234877-1 to 416	416	No	No	No	No	No	No	No	No	No	Yes	No	No	Yes	No	No	No	No
Blue Sky Usage & Habitat HOLD 2017	W3743	Rock Creek Dairy - CHP1 & CHP2	Twin Falls	ID	Biogas	7	2016	3743-ID-210267-1 to 1058	1,058	No	No	No	No	No	No	No	No	No	No	No	No	No	No	No	No	No
Blue Sky Usage & Habitat HOLD 2017	W3743	Rock Creek Dairy - CHP1 & CHP2	Twin Falls	ID	Biogas	10	2016	3743-ID-220504-1 to 1203	1,203	No	No	No	No	No	No	No	No	No	No	No	No	No	No	No	No	No
Blue Sky Usage & Habitat HOLD 2017	W3743	Rock Creek Dairy - CHP1 & CHP2	Twin Falls	ID	Biogas	11	2016	3743-ID-224062-1 to 1218	1,218	No	No	No	No	No	No	No	No	No	No	No	No	No	No	No	No	No
Blue Sky Usage & Habitat HOLD 2017	W3743	Rock Creek Dairy - CHP1 & CHP2	Twin Falls	ID	Biogas	12	2016	3743-ID-228296-1 to 1187	1,187	No	No	No	No	No	No	No	No	No	No	No	No	No	No	No	No	No
Blue Sky Usage & Habitat HOLD 2017	W1886	Dry Creek Landfill - Dry Creek Landfill Gas to Energy Project	Jackson	OR	Biogas	10	2016	1886-OR-220744-1 to 1784	1,784	No	No	Yes	No	No	No	No	No	No	Yes	No	No	Yes	No	No	No	No

Certificates in Active Subaccount (Continue)

Printed Date: 8/28/2018 8:29:00 AM

Blue Sky Usage & Habitat HOLD 2017	W1886	Dry Creek Landfill - Dry Creek Landfill Gas to Energy Project	Jackson	OR	Biogas	11	2016	1886-OR-224304-1 to 1902	1,902	No	No	Yes	No	No	No	No	No	Yes	No	No	Yes	No	No	No	No
Blue Sky Usage & Habitat HOLD 2017	W1886	Dry Creek Landfill - Dry Creek Landfill Gas to Energy Project	Jackson	OR	Biogas	12	2016	1886-OR-229545-1 to 1944	1,944	No	No	Yes	No	No	No	No	No	Yes	No	No	Yes	No	No	No	No
Blue Sky Usage & Habitat HOLD 2017	W1886	Dry Creek Landfill - Dry Creek Landfill Gas to Energy Project	Jackson	OR	Biogas	1	2017	1886-OR-233322-1 to 1860	1,860	No	No	No	No	No	No	No	No	Yes	No	No	Yes	No	No	No	No
Blue Sky Usage & Habitat HOLD 2017	W1886	Dry Creek Landfill - Dry Creek Landfill Gas to Energy Project	Jackson	OR	Biogas	2	2017	1886-OR-237110-1 to 1695	1,695	No	No	No	No	No	No	No	No	Yes	No	No	Yes	No	No	No	No
Blue Sky Usage & Habitat HOLD 2017	W1886	Dry Creek Landfill - Dry Creek Landfill Gas to Energy Project	Jackson	OR	Biogas	3	2017	1886-OR-240997-1 to 1932	1,932	No	No	No	No	No	No	No	No	Yes	No	No	Yes	No	No	No	No
Blue Sky Usage & Habitat HOLD 2017	W1886	Dry Creek Landfill - Dry Creek Landfill Gas to Energy Project	Jackson	OR	Biogas	4	2017	1886-OR-244924-1 to 1808	1,808	No	No	No	No	No	No	No	No	Yes	No	No	Yes	No	No	No	No
Blue Sky Usage & Habitat HOLD 2017	W1886	Dry Creek Landfill - Dry Creek Landfill Gas to Energy Project	Jackson	OR	Biogas	5	2017	1886-OR-248733-1 to 1769	1,769	No	No	No	No	No	No	No	No	Yes	No	No	Yes	No	No	No	No
Blue Sky Usage & Habitat HOLD 2017	W1886	Dry Creek Landfill - Dry Creek Landfill Gas to Energy Project	Jackson	OR	Biogas	6	2017	1886-OR-252662-1 to 1778	1,778	No	No	No	No	No	No	No	No	Yes	No	No	Yes	No	No	No	No
Blue Sky Usage & Habitat HOLD 2017	W5260	Durbin Creek Windfarm - Durbin Creek Windfarm	Baker	OR	Wind	6	2017	5260-OR-251925-1 to 2723	2,723	No	No	No	No	No	No	No	No	Yes	No	No	No	No	No	No	No
Blue Sky Usage & Habitat HOLD 2017	W5260	Durbin Creek Windfarm - Durbin Creek Windfarm	Baker	OR	Wind	5	2017	5260-OR-248104-1 to 2656	2,656	No	No	No	No	No	No	No	No	Yes	No	No	No	No	No	No	No

Certificates in Active Subaccount (Continue)

Printed Date: 8/28/2018 8:29:00 AM

Blue Sky Usage & Habitat HOLD 2017	W5260	Durbin Creek Windfarm - Durbin Creek Windfarm	Baker	OR	Wind	4	2017	5260-OR-244195-1 to 2382	2,382	No	No	No	No	No	No	No	No	No	Yes	No	No	No	No	No	No	No	No
Blue Sky Usage & Habitat HOLD 2017	W5260	Durbin Creek Windfarm - Durbin Creek Windfarm	Baker	OR	Wind	3	2017	5260-OR-244194-1 to 686	686	No	No	No	No	No	No	No	No	No	Yes	No	No	No	No	No	No	No	No
Blue Sky Usage & Habitat HOLD 2017	W221	Finley Buttes Landfill Gas Power Plant - Finley Buttes Landfill Gas Power Plant	Morrow	OR	Biogas	8	2016	221-OR-212873-1 to 1717	1,717	No	No	No	No	No	No	No	No	No	Yes	No	No	Yes	No	No	No	No	No
Blue Sky Usage & Habitat HOLD 2017	W221	Finley Buttes Landfill Gas Power Plant - Finley Buttes Landfill Gas Power Plant	Morrow	OR	Biogas	9	2016	221-OR-216264-1 to 1699	1,699	No	No	No	No	No	No	No	No	No	Yes	No	No	Yes	No	No	No	No	No
Blue Sky Usage & Habitat HOLD 2017	W221	Finley Buttes Landfill Gas Power Plant - Finley Buttes Landfill Gas Power Plant	Morrow	OR	Biogas	10	2016	221-OR-219748-1 to 1649	1,649	No	No	No	No	No	No	No	No	No	Yes	No	No	Yes	No	No	No	No	No
Blue Sky Usage & Habitat HOLD 2017	W221	Finley Buttes Landfill Gas Power Plant - Finley Buttes Landfill Gas Power Plant	Morrow	OR	Biogas	11	2016	221-OR-223371-1 to 1649	1,649	No	No	No	No	No	No	No	No	No	Yes	No	No	Yes	No	No	No	No	No
Blue Sky Usage & Habitat HOLD 2017	W221	Finley Buttes Landfill Gas Power Plant - Finley Buttes Landfill Gas Power Plant	Morrow	OR	Biogas	12	2016	221-OR-227241-1 to 1651	1,651	No	No	No	No	No	No	No	No	No	Yes	No	No	Yes	No	No	No	No	No
Blue Sky Usage & Habitat HOLD 2017	W1181	Finley Buttes Landfill Gas Power Plant - Finley Buttes Landfill Gas Power Plant II	Morrow	OR	Biogas	12	2016	1181-OR-229414-1 to 826	826	No	No	No	No	No	No	No	No	No	Yes	No	No	Yes	No	No	No	No	No
		Finley Buttes																									

Certificates in Active Subaccount (Continue)

Printed Date: 8/28/2018 8:29:00 AM

Blue Sky Usage & Habitat HOLD 2017	W1181	Landfill Gas Power Plant - Finley Buttes Landfill Gas Power Plant II	Morrow	OR	Biogas	11	2016	1181-OR-223474-1 to 824	824	No	No	No	No	No	No	No	No	No	Yes	No	No	Yes	No	No	No	No
Blue Sky Usage & Habitat HOLD 2017	W1181	Finley Buttes Landfill Gas Power Plant - Finley Buttes Landfill Gas Power Plant II	Morrow	OR	Biogas	10	2016	1181-OR-219859-1 to 825	825	No	No	No	No	No	No	No	No	No	Yes	No	No	Yes	No	No	No	No
Blue Sky Usage & Habitat HOLD 2017	W1181	Finley Buttes Landfill Gas Power Plant - Finley Buttes Landfill Gas Power Plant II	Morrow	OR	Biogas	9	2016	1181-OR-216395-1 to 849	849	No	No	No	No	No	No	No	No	No	Yes	No	No	Yes	No	No	No	No
Blue Sky Usage & Habitat HOLD 2017	W1181	Finley Buttes Landfill Gas Power Plant - Finley Buttes Landfill Gas Power Plant II	Morrow	OR	Biogas	8	2016	1181-OR-212990-1 to 859	859	No	No	No	No	No	No	No	No	No	Yes	No	No	Yes	No	No	No	No
Blue Sky Usage & Habitat HOLD 2017	W1181	Finley Buttes Landfill Gas Power Plant - Finley Buttes Landfill Gas Power Plant II	Morrow	OR	Biogas	7	2016	1181-OR-209656-1 to 784	784	No	No	No	No	No	No	No	No	No	Yes	No	No	Yes	No	No	No	No
Blue Sky Usage & Habitat HOLD 2017	W1202	Four Corners Windfarm - Four Corners Windfarm LLC	Umatilla	OR	Wind	10	2016	1202-OR-219587-1 to 323	323	No	No	Yes	No	No	No	No	No	No	Yes	No	No	Yes	No	No	No	No
Blue Sky Usage & Habitat HOLD 2017	W1202	Four Corners Windfarm - Four Corners Windfarm LLC	Umatilla	OR	Wind	10	2016	1202-OR-219587-324 to 1291	968	No	No	Yes	No	No	No	No	No	No	Yes	No	No	Yes	No	No	No	No
Blue Sky Usage & Habitat HOLD 2017	W1202	Four Corners Windfarm - Four Corners Windfarm LLC	Umatilla	OR	Wind	8	2016	1202-OR-212703-1 to 655	655	No	No	Yes	No	No	No	No	No	No	Yes	No	No	Yes	No	No	No	No



Certificates in Active Subaccount (Continue)

Printed Date: 8/28/2018 8:29:00 AM

Blue Sky Usage & Habitat HOLD 2017	W1202	Four Corners Windfarm - Four Corners Windfarm LLC	Umatilla	OR	Wind	8	2016	1202-OR-212703-656 to 2523	1,868	No	No	Yes	No	No	No	No	No	No	Yes	No	No	Yes	No	No	No	No
Blue Sky Usage & Habitat HOLD 2017	W1202	Four Corners Windfarm - Four Corners Windfarm LLC	Umatilla	OR	Wind	9	2016	1202-OR-216105-1 to 2482	2,482	No	No	Yes	No	No	No	No	No	No	Yes	No	No	Yes	No	No	No	No
Blue Sky Usage & Habitat HOLD 2017	W1202	Four Corners Windfarm - Four Corners Windfarm LLC	Umatilla	OR	Wind	7	2016	1202-OR-209332-1 to 2180	2,180	No	No	Yes	No	No	No	No	No	No	Yes	No	No	Yes	No	No	No	No
Blue Sky Usage & Habitat HOLD 2017	W1202	Four Corners Windfarm - Four Corners Windfarm LLC	Umatilla	OR	Wind	6	2017	1202-OR-252467-1 to 2490	2,490	No	No	No	No	No	No	No	No	No	Yes	No	No	Yes	No	No	No	No
Blue Sky Usage & Habitat HOLD 2017	W1202	Four Corners Windfarm - Four Corners Windfarm LLC	Umatilla	OR	Wind	4	2017	1202-OR-252472-1 to 2084	2,084	No	No	No	No	No	No	No	No	No	Yes	No	No	Yes	No	No	No	No
Blue Sky Usage & Habitat HOLD 2017	W1202	Four Corners Windfarm - Four Corners Windfarm LLC	Umatilla	OR	Wind	5	2017	1202-OR-248544-1 to 2052	2,052	No	No	No	No	No	No	No	No	No	Yes	No	No	Yes	No	No	No	No
Blue Sky Usage & Habitat HOLD 2017	W1203	Four Mile Canyon Windfarm - Four Mile Canyon Windfarm LLC	Morrow	OR	Wind	5	2017	1203-OR-248545-1 to 1751	1,751	No	No	No	No	No	No	No	No	No	Yes	No	No	Yes	No	No	No	No
Blue Sky Usage & Habitat HOLD 2017	W1203	Four Mile Canyon Windfarm - Four Mile Canyon Windfarm LLC	Morrow	OR	Wind	4	2017	1203-OR-244722-1 to 2564	2,564	No	No	No	No	No	No	No	No	No	Yes	No	No	Yes	No	No	No	No
Blue Sky Usage & Habitat HOLD 2017	W1203	Four Mile Canyon Windfarm - Four Mile Canyon Windfarm LLC	Morrow	OR	Wind	6	2017	1203-OR-252468-1 to 686	686	No	No	No	No	No	No	No	No	No	Yes	No	No	Yes	No	No	No	No

Certificates in Active Subaccount (Continue)

Printed Date: 8/28/2018 8:29:00 AM

Blue Sky Usage & Habitat HOLD 2017	W1203	Four Mile Canyon Windfarm - Four Mile Canyon Windfarm LLC	Morrow	OR	Wind	6	2017	1203-OR-252468-687 to 2268	1,582	No	No	No	No	No	No	No	No	No	Yes	No	No	Yes	No	No	No	No
Blue Sky Usage & Habitat HOLD 2017	W1203	Four Mile Canyon Windfarm - Four Mile Canyon Windfarm LLC	Morrow	OR	Wind	7	2016	1203-OR-209539-1326 to 2877	1,552	No	No	Yes	No	No	No	No	No	No	Yes	No	No	Yes	No	No	No	No
Blue Sky Usage & Habitat HOLD 2017	W1203	Four Mile Canyon Windfarm - Four Mile Canyon Windfarm LLC	Morrow	OR	Wind	9	2016	1203-OR-216282-1 to 2060	2,060	No	No	Yes	No	No	No	No	No	No	Yes	No	No	Yes	No	No	No	No
Blue Sky Usage & Habitat HOLD 2017	W1203	Four Mile Canyon Windfarm - Four Mile Canyon Windfarm LLC	Morrow	OR	Wind	8	2016	1203-OR-212894-1 to 2308	2,308	No	No	Yes	No	No	No	No	No	No	Yes	No	No	Yes	No	No	No	No
Blue Sky Usage & Habitat HOLD 2017	W1203	Four Mile Canyon Windfarm - Four Mile Canyon Windfarm LLC	Morrow	OR	Wind	10	2016	1203-OR-219769-1 to 1565	1,565	No	No	Yes	No	No	No	No	No	No	Yes	No	No	Yes	No	No	No	No
Blue Sky Usage & Habitat HOLD 2017	W1203	Four Mile Canyon Windfarm - Four Mile Canyon Windfarm LLC	Morrow	OR	Wind	11	2016	1203-OR-223389-1 to 1366	1,366	No	No	Yes	No	No	No	No	No	No	Yes	No	No	Yes	No	No	No	No
Blue Sky Usage & Habitat HOLD 2017	W5070	Grand View 2 West - Grand View 2 West	Elmore	ID	Solar	1	2017	5070-ID-234375-1064 to 1351	288	No	No	No	No	No	No	No	No	No	No	No	No	No	No	No	No	No
Blue Sky Usage & Habitat HOLD 2017	W5070	Grand View 2 West - Grand View 2 West	Elmore	ID	Solar	3	2017	5070-ID-242085-62 to 1963	1,902	No	No	No	No	No	No	No	No	No	No	No	No	No	No	No	No	No
Blue Sky Usage & Habitat HOLD 2017	W5070	Grand View 2 West - Grand View 2 West	Elmore	ID	Solar	3	2017	5070-ID-242085-1964 to 3927	1,964	No	No	No	No	No	No	No	No	No	No	No	No	No	No	No	No	No
Blue Sky Usage & Habitat HOLD 2017	W5070	Grand View 2 West - Grand View 2 West	Elmore	ID	Solar	4	2017	5070-ID-245959-5001 to 6456	1,456	No	No	No	No	No	No	No	No	No	No	No	No	No	No	No	No	No
Blue Sky Usage & Habitat HOLD 2017	W5070	Grand View 2 West - Grand View 2 West	Elmore	ID	Solar	5	2017	5070-ID-249789-1 to 8436	8,436	No	No	No	No	No	No	No	No	Yes	No	No	No	No	No	No	No	No

Certificates in Active Subaccount (Continue)

Printed Date: 8/28/2018 8:29:00 AM

Blue Sky Usage & Habitat HOLD 2017	W5070	Grand View 2 West - Grand View 2 West	Elmore	ID	Solar	6	2017	5070-ID-253782-1 to 8759	8,759	No	No	No	No	No	No	No	No	No	Yes	No	No	No	No	No	No	No	No	No
Blue Sky Usage & Habitat HOLD 2017	W5069	Grand View 5 East - Grand View 5 East	Elmore	ID	Solar	6	2017	5069-ID-253781-1 to 2527	2,527	No	No	No	No	No	No	No	No	No	Yes	No	No	No	No	No	No	No	No	No
Blue Sky Usage & Habitat HOLD 2017	W5069	Grand View 5 East - Grand View 5 East	Elmore	ID	Solar	5	2017	5069-ID-249788-1 to 1857	1,857	No	No	No	No	No	No	No	No	No	Yes	No	No	No	No	No	No	No	No	No
Blue Sky Usage & Habitat HOLD 2017	W5069	Grand View 5 East - Grand View 5 East	Elmore	ID	Solar	4	2017	5069-ID-245958-1 to 1930	1,930	No	No	No	No	No	No	No	No	No	No	No	No	No	No	No	No	No	No	No
Blue Sky Usage & Habitat HOLD 2017	W5069	Grand View 5 East - Grand View 5 East	Elmore	ID	Solar	1	2017	5069-ID-234374-1 to 528	528	No	No	No	No	No	No	No	No	No	No	No	No	No	No	No	No	No	No	No
Blue Sky Usage & Habitat HOLD 2017	W3391	High Mesa - High Mesa	Twin Falls & Elmore	ID	Wind	1	2017	3391-ID-233723-1 to 8440	8,440	No	No	No	No	No	No	No	No	No	No	Yes	No	No	No	No	No	No	No	No
Blue Sky Usage & Habitat HOLD 2017	W3391	High Mesa - High Mesa	Twin Falls & Elmore	ID	Wind	6	2017	3391-ID-253055-1392 to 6823	5,432	No	No	No	No	No	No	No	No	No	No	Yes	No	No	No	No	No	No	No	No
Blue Sky Usage & Habitat HOLD 2017	W3391	High Mesa - High Mesa	Twin Falls & Elmore	ID	Wind	2	2017	3391-ID-237532-1 to 7852	7,852	No	No	No	No	No	No	No	No	No	No	Yes	No	No	No	No	No	No	No	No
Blue Sky Usage & Habitat HOLD 2017	W3391	High Mesa - High Mesa	Twin Falls & Elmore	ID	Wind	3	2017	3391-ID-241397-1 to 7322	7,322	No	No	No	No	No	No	No	No	No	No	Yes	No	No	No	No	No	No	No	No
Blue Sky Usage & Habitat HOLD 2017	W3391	High Mesa - High Mesa	Twin Falls & Elmore	ID	Wind	4	2017	3391-ID-245322-5873 to 10736	4,864	No	No	No	No	No	No	No	No	No	No	Yes	No	No	No	No	No	No	No	No
Blue Sky Usage & Habitat HOLD 2017	W184	Hopkins Ridge - Hopkins Ridge	Columbia	WA	Wind	9	2016	184-WA-219222-16662 to 30662	14,001	No	No	Yes	No	No	No	No	No	No	No	Yes	No	No	Yes	No	No	No	No	No
Blue Sky Usage & Habitat HOLD 2017	W3260	Horse Butte Wind - Horse Butte Wind	Bonneville	ID	Wind	1	2017	3260-ID-231664-3845 to 3958	114	No	No	No	No	No	No	No	No	No	Yes	No	No	No	No	No	No	No	No	No
Blue Sky Usage & Habitat HOLD 2017	W3260	Horse Butte Wind - Horse Butte Wind	Bonneville	ID	Wind	3	2017	3260-ID-239164-5985 to 6892	908	No	No	No	No	No	No	No	No	No	Yes	No	No	No	No	No	No	No	No	No
Blue Sky Usage & Habitat HOLD 2017	W3260	Horse Butte Wind - Horse Butte Wind	Bonneville	ID	Wind	4	2017	3260-ID-243069-1 to 5039	5,039	No	No	No	No	No	No	No	No	No	Yes	No	No	No	No	No	No	No	No	No

Certificates in Active Subaccount (Continue)

Printed Date: 8/28/2018 8:29:00 AM

Blue Sky Usage & Habitat HOLD 2017	W3260	Horse Butte Wind - Horse Butte Wind	Bonneville	ID	Wind	5	2017	3260-ID-246869-1 to 1991	1,991	No	No	No	No	No	No	No	No	No	Yes	No	No	No	No	No	No	No	No
Blue Sky Usage & Habitat HOLD 2017	W3260	Horse Butte Wind - Horse Butte Wind	Bonneville	ID	Wind	6	2017	3260-ID-250660-1 to 441	441	No	No	No	No	No	No	No	No	No	Yes	No	No	No	No	No	No	No	No
Blue Sky Usage & Habitat HOLD 2017	W5264	Jett Creek Windfarm - Jett Creek Windfarm	Baker	OR	Wind	3	2017	5264-OR-244201-1 to 1284	1,284	No	No	No	No	No	No	No	No	No	No	Yes	No	No	No	No	No	No	No
Blue Sky Usage & Habitat HOLD 2017	W5264	Jett Creek Windfarm - Jett Creek Windfarm	Baker	OR	Wind	4	2017	5264-OR-244202-1 to 2586	2,586	No	No	No	No	No	No	No	No	No	No	Yes	No	No	No	No	No	No	No
Blue Sky Usage & Habitat HOLD 2017	W5264	Jett Creek Windfarm - Jett Creek Windfarm	Baker	OR	Wind	5	2017	5264-OR-248108-1 to 2577	2,577	No	No	No	No	No	No	No	No	No	No	Yes	No	No	No	No	No	No	No
Blue Sky Usage & Habitat HOLD 2017	W5264	Jett Creek Windfarm - Jett Creek Windfarm	Baker	OR	Wind	6	2017	5264-OR-251929-1 to 2707	2,707	No	No	No	No	No	No	No	No	No	No	Yes	No	No	No	No	No	No	No
Blue Sky Usage & Habitat HOLD 2017	W237	Klondike III - Klondike Wind Power III LLC	Sherman	OR	Wind	8	2016	237-OR-214693-45412 to 57217	11,806	No	No	Yes	No	Yes	No	No	No	No	Yes	Yes	No	No	Yes	No	No	No	No
Blue Sky Usage & Habitat HOLD 2017	W237	Klondike III - Klondike Wind Power III LLC	Sherman	OR	Wind	9	2016	237-OR-218086-42748 to 55059	12,312	No	No	Yes	No	Yes	No	No	No	No	Yes	Yes	No	No	Yes	No	No	No	No
Blue Sky Usage & Habitat HOLD 2017	W237	Klondike III - Klondike Wind Power III LLC	Sherman	OR	Wind	10	2016	237-OR-225111-22420 to 28619	6,200	No	No	Yes	No	Yes	No	No	No	No	Yes	Yes	No	No	Yes	No	No	No	No
Blue Sky Usage & Habitat HOLD 2017	W237	Klondike III - Klondike Wind Power III LLC	Sherman	OR	Wind	11	2016	237-OR-225112-20050 to 21074	1,025	No	No	Yes	No	Yes	No	No	No	No	Yes	Yes	No	No	Yes	No	No	No	No
Blue Sky Usage & Habitat HOLD 2017	W2869	Mountain Air Wind Projects - Mountain Air Wind Projects	Elmore	ID	Wind	3	2017	2869-ID-239187-6093 to 14787	8,695	No	No	No	No	No	No	No	No	No	Yes	Yes	No	No	Yes	No	No	No	No
Blue Sky Usage & Habitat HOLD 2017	W2869	Mountain Air Wind Projects - Mountain Air Wind Projects	Elmore	ID	Wind	3	2017	2869-ID-239187-19577 to 22366	2,790	No	No	No	No	No	No	No	No	No	Yes	Yes	No	No	Yes	No	No	No	No
Blue Sky Usage & Habitat HOLD 2017	W2869	Mountain Air Wind Projects - Mountain Air Wind Projects	Elmore	ID	Wind	5	2017	2869-ID-246894-1 to 28989	28,989	No	No	No	No	No	No	No	No	No	Yes	Yes	No	No	Yes	No	No	No	No

Certificates in Active Subaccount (Continue)

Printed Date: 8/28/2018 8:29:00 AM

Blue Sky Usage & Habitat HOLD 2017	W2869	Mountain Air Wind Projects - Mountain Air Wind Projects	Elmore	ID	Wind	6	2017	2869-ID-250684-1 to 26915	26,915	No	No	No	No	No	No	No	No	No	Yes	Yes	No	No	Yes	No	No	No	No
Blue Sky Usage & Habitat HOLD 2017	W3155	Neal Hot Springs Unit #1 - Neal Hot Springs Geothermal	Malheur	OR	Geothermal Energy	7	2016	3155-OR-210674-3001 to 4000	1,000	No	No	Yes	No	No	No	No	No	No	Yes	Yes	No	No	Yes	No	No	No	No
Blue Sky Usage & Habitat HOLD 2017	W697	Nine Canyon Wind Project - Nine Canyon Phase 3	Benton	WA	Wind	1	2017	697-WA-233022-617 to 861	245	No	No	No	No	No	No	No	No	No	Yes	Yes	No	No	Yes	No	No	No	No
Blue Sky Usage & Habitat HOLD 2017	W697	Nine Canyon Wind Project - Nine Canyon Phase 3	Benton	WA	Wind	2	2017	697-WA-236787-1035 to 1040	6	No	No	No	No	No	No	No	No	No	Yes	Yes	No	No	Yes	No	No	No	No
Blue Sky Usage & Habitat HOLD 2017	W697	Nine Canyon Wind Project - Nine Canyon Phase 3	Benton	WA	Wind	3	2017	697-WA-240671-1601 to 2241	641	No	No	No	No	No	No	No	No	No	Yes	Yes	No	No	Yes	No	No	No	No
Blue Sky Usage & Habitat HOLD 2017	W1206	Oregon Trail Windfarm LLC - Oregon Trail Windfarm LLC	Umatilla	OR	Wind	4	2017	1206-OR-242683-1 to 2607	2,607	No	No	No	No	No	No	No	No	No	Yes	No	No	Yes	No	No	No	No	
Blue Sky Usage & Habitat HOLD 2017	W1206	Oregon Trail Windfarm LLC - Oregon Trail Windfarm LLC	Umatilla	OR	Wind	8	2016	1206-OR-212992-1 to 1941	1,941	No	No	Yes	No	No	No	No	No	No	Yes	No	No	Yes	No	No	No	No	
Blue Sky Usage & Habitat HOLD 2017	W1206	Oregon Trail Windfarm LLC - Oregon Trail Windfarm LLC	Umatilla	OR	Wind	9	2016	1206-OR-216396-1 to 2122	2,122	No	No	Yes	No	No	No	No	No	No	Yes	No	No	Yes	No	No	No	No	
Blue Sky Usage & Habitat HOLD 2017	W1206	Oregon Trail Windfarm LLC - Oregon Trail Windfarm LLC	Umatilla	OR	Wind	10	2016	1206-OR-219860-1 to 1532	1,532	No	No	Yes	No	No	No	No	No	No	Yes	No	No	Yes	No	No	No	No	

Certificates in Active Subaccount (Continue)

Printed Date: 8/28/2018 8:29:00 AM

Blue Sky Usage & Habitat HOLD 2017	W1206	Oregon Trail Windfarm LLC - Oregon Trail Windfarm LLC	Umatilla	OR	Wind	7	2016	1206-OR-209658-1 to 1961	1,961	No	No	Yes	No	No	No	No	No	No	Yes	No	No	Yes	No	No	No	No
Blue Sky Usage & Habitat HOLD 2017	W1206	Oregon Trail Windfarm LLC - Oregon Trail Windfarm LLC	Umatilla	OR	Wind	11	2016	1206-OR-223475-1 to 665	665	No	No	Yes	No	No	No	No	No	No	Yes	No	No	Yes	No	No	No	No
Blue Sky Usage & Habitat HOLD 2017	W1206	Oregon Trail Windfarm LLC - Oregon Trail Windfarm LLC	Umatilla	OR	Wind	12	2016	1206-OR-227660-1 to 1312	1,312	No	No	Yes	No	No	No	No	No	No	Yes	No	No	Yes	No	No	No	No
Blue Sky Usage & Habitat HOLD 2017	W1206	Oregon Trail Windfarm LLC - Oregon Trail Windfarm LLC	Umatilla	OR	Wind	6	2017	1206-OR-250281-1 to 2287	2,287	No	No	No	No	No	No	No	No	No	Yes	No	No	Yes	No	No	No	No
Blue Sky Usage & Habitat HOLD 2017	W1206	Oregon Trail Windfarm LLC - Oregon Trail Windfarm LLC	Umatilla	OR	Wind	5	2017	1206-OR-246477-1 to 1844	1,844	No	No	No	No	No	No	No	No	No	Yes	No	No	Yes	No	No	No	No
Blue Sky Usage & Habitat HOLD 2017	W2889	OSPV 2011		OR	Solar	12	2016	2889-OR-228039-1 to 10	10	No	No	No	No	No	No	No	No	No	No	No	No	Yes	No	No	No	No
Blue Sky Usage & Habitat HOLD 2017	W2889	OSPV 2011		OR	Solar	10	2016	2889-OR-220628-1 to 56	56	No	No	No	No	No	No	No	No	No	No	No	No	Yes	No	No	No	No
Blue Sky Usage & Habitat HOLD 2017	W2889	OSPV 2011		OR	Solar	11	2016	2889-OR-224183-1 to 21	21	No	No	No	No	No	No	No	No	No	No	No	No	Yes	No	No	No	No
Blue Sky Usage & Habitat HOLD 2017	W2889	OSPV 2011		OR	Solar	8	2016	2889-OR-213718-1 to 55	55	No	No	No	No	No	No	No	No	No	No	No	No	Yes	No	No	No	No
Blue Sky Usage & Habitat HOLD 2017	W2889	OSPV 2011		OR	Solar	9	2016	2889-OR-217107-1 to 48	48	No	No	No	No	No	No	No	No	No	No	No	No	Yes	No	No	No	No
Blue Sky Usage & Habitat HOLD 2017	W2889	OSPV 2011		OR	Solar	7	2016	2889-OR-210374-1 to 66	66	No	No	No	No	No	No	No	No	No	No	No	No	Yes	No	No	No	No



Certificates in Active Subaccount (Continue)

Printed Date: 8/28/2018 8:29:00 AM

Blue Sky Usage & Habitat HOLD 2017	W1207	Pacific Canyon Windfarm LLC - Pacific Canyon Windfarm LLC	Morrow	OR	Wind	4	2017	1207-OR-242684-1 to 1901	1,901	No	No	No	No	No	No	No	No	No	No	Yes	No	No	Yes	No	No	No	No
Blue Sky Usage & Habitat HOLD 2017	W1207	Pacific Canyon Windfarm LLC - Pacific Canyon Windfarm LLC	Morrow	OR	Wind	5	2017	1207-OR-246478-1 to 1328	1,328	No	No	No	No	No	No	No	No	No	No	Yes	No	No	Yes	No	No	No	No
Blue Sky Usage & Habitat HOLD 2017	W1207	Pacific Canyon Windfarm LLC - Pacific Canyon Windfarm LLC	Morrow	OR	Wind	6	2017	1207-OR-250282-1 to 633	633	No	No	No	No	No	No	No	No	No	No	Yes	No	No	Yes	No	No	No	No
Blue Sky Usage & Habitat HOLD 2017	W1207	Pacific Canyon Windfarm LLC - Pacific Canyon Windfarm LLC	Morrow	OR	Wind	6	2017	1207-OR-250282-634 to 1728	1,095	No	No	No	No	No	No	No	No	No	No	Yes	No	No	Yes	No	No	No	No
Blue Sky Usage & Habitat HOLD 2017	W1207	Pacific Canyon Windfarm LLC - Pacific Canyon Windfarm LLC	Morrow	OR	Wind	12	2016	1207-OR-227661-1 to 1339	1,339	No	No	Yes	No	No	No	No	No	No	No	Yes	No	No	Yes	No	No	No	No
Blue Sky Usage & Habitat HOLD 2017	W1207	Pacific Canyon Windfarm LLC - Pacific Canyon Windfarm LLC	Morrow	OR	Wind	11	2016	1207-OR-223136-1 to 895	895	No	No	Yes	No	No	No	No	No	No	No	Yes	No	No	Yes	No	No	No	No
Blue Sky Usage & Habitat HOLD 2017	W1207	Pacific Canyon Windfarm LLC - Pacific Canyon Windfarm LLC	Morrow	OR	Wind	10	2016	1207-OR-219504-1 to 1373	1,373	No	No	Yes	No	No	No	No	No	No	No	Yes	No	No	Yes	No	No	No	No
Blue Sky Usage & Habitat HOLD 2017	W5261	Prospector Windfarm - Prospector Windfarm	Baker	OR	Wind	6	2017	5261-OR-251926-1 to 2876	2,876	No	No	No	No	No	No	No	No	No	No	Yes	No	No	No	No	No	No	No
Blue Sky Usage & Habitat HOLD 2017	W5261	Prospector Windfarm - Prospector Windfarm	Baker	OR	Wind	4	2017	5261-OR-244197-1 to 2566	2,566	No	No	No	No	No	No	No	No	No	No	Yes	No	No	No	No	No	No	No



Certificates in Active Subaccount (Continue)

Printed Date: 8/28/2018 8:29:00 AM

Blue Sky Usage & Habitat HOLD 2017	W5261	Prospector Windfarm - Prospector Windfarm	Baker	OR	Wind	5	2017	5261-OR-248105-1 to 2420	2,420	No	No	No	No	No	No	No	No	No	Yes	No	No	No	No	No	No	No
Blue Sky Usage & Habitat HOLD 2017	W5261	Prospector Windfarm - Prospector Windfarm	Baker	OR	Wind	3	2017	5261-OR-244196-1 to 851	851	No	No	No	No	No	No	No	No	No	Yes	No	No	No	No	No	No	No
Blue Sky Usage & Habitat HOLD 2017	W2445	Rockland Wind Farm - Rockland Wind Farm	Power	ID	Wind	4	2017	2445-ID-254660-1 to 26368	26,368	No	No	No	No	No	No	No	No	No	Yes	No	No	Yes	No	No	No	No
Blue Sky Usage & Habitat HOLD 2017	W2445	Rockland Wind Farm - Rockland Wind Farm	Power	ID	Wind	5	2017	2445-ID-258744-1 to 15364	15,364	No	No	No	No	No	No	No	No	No	Yes	No	No	Yes	No	No	No	No
Blue Sky Usage & Habitat HOLD 2017	W2445	Rockland Wind Farm - Rockland Wind Farm	Power	ID	Wind	6	2017	2445-ID-258745-1 to 16104	16,104	No	No	No	No	No	No	No	No	No	Yes	No	No	Yes	No	No	No	No
Blue Sky Usage & Habitat HOLD 2017	W1208	Sand Ranch Windfarm LLC - Sand Ranch Windfarm LLC	Morrow	OR	Wind	10	2016	1208-OR-219695-1 to 1774	1,774	No	No	Yes	No	No	No	No	No	No	Yes	No	No	Yes	No	No	No	No
Blue Sky Usage & Habitat HOLD 2017	W1208	Sand Ranch Windfarm LLC - Sand Ranch Windfarm LLC	Morrow	OR	Wind	11	2016	1208-OR-223321-1 to 900	900	No	No	Yes	No	No	No	No	No	No	Yes	No	No	Yes	No	No	No	No
Blue Sky Usage & Habitat HOLD 2017	W1208	Sand Ranch Windfarm LLC - Sand Ranch Windfarm LLC	Morrow	OR	Wind	12	2016	1208-OR-229415-1 to 1457	1,457	No	No	Yes	No	No	No	No	No	No	Yes	No	No	Yes	No	No	No	No
Blue Sky Usage & Habitat HOLD 2017	W1208	Sand Ranch Windfarm LLC - Sand Ranch Windfarm LLC	Morrow	OR	Wind	5	2017	1208-OR-248618-1 to 1705	1,705	No	No	No	No	No	No	No	No	No	Yes	No	No	Yes	No	No	No	No
Blue Sky Usage & Habitat HOLD 2017	W3097	Threemile Canyon Farms Digester - Threemile Canyon Farms Digester	Morrow	OR	Biogas	10	2016	3097-OR-221805-1 to 1119	1,119	No	No	No	No	No	No	No	No	No	No	No	No	No	No	No	No	No
Blue Sky Usage & Habitat HOLD 2017	W3097	Threemile Canyon Farms Digester - Threemile Canyon Farms Digester	Morrow	OR	Biogas	11	2016	3097-OR-225336-1 to 693	693	No	No	No	No	No	No	No	No	No	No	No	No	No	No	No	No	No
		Threemile Canyon																								



Certificates in Active Subaccount (Continue)

Printed Date: 8/28/2018 8:29:00 AM

Blue Sky Usage & Habitat HOLD 2017	W3097	Farms Digester - Threemile Canyon Farms Digester	Morrow	OR	Biogas	5	2017	3097-OR-246855-1 to 1953	1,953	No	No	No	No	No	No	No	No	No	No	No	No	No	No	No	No	No
Blue Sky Usage & Habitat HOLD 2017	W3097	Threemile Canyon Farms Digester - Threemile Canyon Farms Digester	Morrow	OR	Biogas	5	2017	3097-OR-262747-1954 to 2959	1,006	No	No	No	No	No	No	No	No	No	No	No	No	No	No	No	No	No
Blue Sky Usage & Habitat HOLD 2017	W3097	Threemile Canyon Farms Digester - Threemile Canyon Farms Digester	Morrow	OR	Biogas	6	2017	3097-OR-250640-1 to 1960	1,960	No	No	No	No	No	No	No	No	No	No	No	No	No	No	No	No	No
Blue Sky Usage & Habitat HOLD 2017	W907	Threemile Canyon Wind - Threemile Canyon Wind	Morrow	OR	Wind	11	2016	907-OR-223380-1 to 1235	1,235	No	No	Yes	No	No	No	No	No	No	Yes	No	No	Yes	No	No	No	No
Blue Sky Usage & Habitat HOLD 2017	W907	Threemile Canyon Wind - Threemile Canyon Wind	Morrow	OR	Wind	12	2016	907-OR-227482-1 to 1282	1,282	No	No	Yes	No	No	No	No	No	No	Yes	No	No	Yes	No	No	No	No
Blue Sky Usage & Habitat HOLD 2017	W907	Threemile Canyon Wind - Threemile Canyon Wind	Morrow	OR	Wind	7	2016	907-OR-209529-36 to 2235	2,200	No	No	Yes	No	No	No	No	No	No	Yes	No	No	Yes	No	No	No	No
Blue Sky Usage & Habitat HOLD 2017	W907	Threemile Canyon Wind - Threemile Canyon Wind	Morrow	OR	Wind	10	2016	907-OR-219760-1 to 1137	1,137	No	No	Yes	No	No	No	No	No	No	Yes	No	No	Yes	No	No	No	No
Blue Sky Usage & Habitat HOLD 2017	W907	Threemile Canyon Wind - Threemile Canyon Wind	Morrow	OR	Wind	4	2017	907-OR-242490-1 to 2560	2,560	No	No	No	No	No	No	No	No	No	Yes	No	No	Yes	No	No	No	No
Blue Sky Usage & Habitat HOLD 2017	W1458	Vansycle II - Vansycle II	Umatilla	OR	Wind	7	2016	1458-OR-209109-1 to 3128	3,128	No	No	Yes	No	No	No	No	No	No	Yes	No	No	Yes	No	No	No	No
Blue Sky Usage & Habitat HOLD 2017	W1458	Vansycle II - Vansycle II	Umatilla	OR	Wind	8	2016	1458-OR-212516-1 to 2377	2,377	No	No	Yes	No	No	No	No	No	No	Yes	No	No	Yes	No	No	No	No
Blue Sky Usage & Habitat HOLD 2017	W1458	Vansycle II - Vansycle II	Umatilla	OR	Wind	9	2016	1458-OR-215928-17700 to 18648	949	No	No	Yes	No	No	No	No	No	No	Yes	No	No	Yes	No	No	No	No

Certificates in Active Subaccount (Continue)

Printed Date: 8/28/2018 8:29:00 AM

Blue Sky Usage & Habitat HOLD 2017	W1458	Vansycle II - Vansycle II	Umatilla	OR	Wind	10	2016	1458-OR-219429-22444 to 22753	310	No	No	Yes	No	No	No	No	No	No	Yes	No	No	Yes	No	No	No	No
Blue Sky Usage & Habitat HOLD 2017	W1458	Vansycle II - Vansycle II	Umatilla	OR	Wind	11	2016	1458-OR-223060-24638 to 24652	15	No	No	Yes	No	No	No	No	No	No	Yes	No	No	Yes	No	No	No	No
Blue Sky Usage & Habitat HOLD 2017	W1209	Wagon Trail LLC - Wagon Trail LLC	Morrow	OR	Wind	9	2016	1209-OR-216749-1 to 623	623	No	No	Yes	No	No	No	No	No	No	Yes	No	No	Yes	No	No	No	No
Blue Sky Usage & Habitat HOLD 2017	W1209	Wagon Trail LLC - Wagon Trail LLC	Morrow	OR	Wind	8	2016	1209-OR-213349-1 to 363	363	No	No	Yes	No	No	No	No	No	No	Yes	No	No	Yes	No	No	No	No
Blue Sky Usage & Habitat HOLD 2017	W1209	Wagon Trail LLC - Wagon Trail LLC	Morrow	OR	Wind	10	2016	1209-OR-220201-1 to 532	532	No	No	Yes	No	No	No	No	No	No	Yes	No	No	Yes	No	No	No	No
Blue Sky Usage & Habitat HOLD 2017	W1209	Wagon Trail LLC - Wagon Trail LLC	Morrow	OR	Wind	12	2016	1209-OR-229416-1 to 591	591	No	No	Yes	No	No	No	No	No	No	Yes	No	No	Yes	No	No	No	No
Blue Sky Usage & Habitat HOLD 2017	W1209	Wagon Trail LLC - Wagon Trail LLC	Morrow	OR	Wind	11	2016	1209-OR-223792-1 to 413	413	No	No	Yes	No	No	No	No	No	No	Yes	No	No	Yes	No	No	No	No
Blue Sky Usage & Habitat HOLD 2017	W1210	Ward Butte Windfarm LLC - Ward Butte Windfarm LLC	Umatilla	OR	Wind	11	2016	1210-OR-223052-1 to 659	659	No	No	Yes	No	No	No	No	No	No	Yes	No	No	Yes	No	No	No	No
Blue Sky Usage & Habitat HOLD 2017	W1210	Ward Butte Windfarm LLC - Ward Butte Windfarm LLC	Umatilla	OR	Wind	12	2016	1210-OR-229417-1 to 1155	1,155	No	No	Yes	No	No	No	No	No	No	Yes	No	No	Yes	No	No	No	No
Blue Sky Usage & Habitat HOLD 2017	W1210	Ward Butte Windfarm LLC - Ward Butte Windfarm LLC	Umatilla	OR	Wind	10	2016	1210-OR-219419-1 to 1205	1,205	No	No	Yes	No	No	No	No	No	No	Yes	No	No	Yes	No	No	No	No
Blue Sky Usage & Habitat HOLD 2017	W1210	Ward Butte Windfarm LLC - Ward Butte Windfarm LLC	Umatilla	OR	Wind	8	2016	1210-OR-212506-1 to 1538	1,538	No	No	Yes	No	No	No	No	No	No	Yes	No	No	Yes	No	No	No	No
Blue Sky Usage & Habitat HOLD 2017	W1210	Ward Butte Windfarm LLC - Ward Butte Windfarm LLC	Umatilla	OR	Wind	9	2016	1210-OR-215918-1 to 1544	1,544	No	No	Yes	No	No	No	No	No	No	Yes	No	No	Yes	No	No	No	No
Blue Sky		Ward Butte Windfarm						1210-OR-																		

Certificates in Active Subaccount (Continue)

Printed Date: 8/28/2018 8:29:00 AM

Usage & Habitat HOLD 2017	W1210	LLC - Ward Butte Windfarm LLC	Umatilla	OR	Wind	7	2016	209096-482 to 2030	1,549	No	No	Yes	No	No	No	No	No	No	Yes	No	No	Yes	No	No	No	No
Blue Sky Usage & Habitat HOLD 2017	W1210	Ward Butte Windfarm LLC - Ward Butte Windfarm LLC	Umatilla	OR	Wind	7	2016	1210-OR-209096-1 to 481	481	No	No	Yes	No	No	No	No	No	No	Yes	No	No	Yes	No	No	No	No
Blue Sky Usage & Habitat HOLD 2017	W1210	Ward Butte Windfarm LLC - Ward Butte Windfarm LLC	Umatilla	OR	Wind	4	2017	1210-OR-244814-1 to 1771	1,771	No	No	No	No	No	No	No	No	No	Yes	No	No	Yes	No	No	No	No
Blue Sky Usage & Habitat HOLD 2017	W1210	Ward Butte Windfarm LLC - Ward Butte Windfarm LLC	Umatilla	OR	Wind	3	2017	1210-OR-240851-1 to 1264	1,264	No	No	No	No	No	No	No	No	No	Yes	No	No	Yes	No	No	No	No
Blue Sky Usage & Habitat HOLD 2017	W5266	Willow Spring Windfarm - Willow Spring Windfarm	Baker	OR	Wind	3	2017	5266-OR-244205-1 to 716	716	No	No	No	No	No	No	No	No	No	Yes	No	No	No	No	No	No	No
Blue Sky Usage & Habitat HOLD 2017	W5266	Willow Spring Windfarm - Willow Spring Windfarm	Baker	OR	Wind	4	2017	5266-OR-244206-1 to 2864	2,864	No	No	No	No	No	No	No	No	No	Yes	No	No	No	No	No	No	No
Blue Sky Usage & Habitat HOLD 2017	W5266	Willow Spring Windfarm - Willow Spring Windfarm	Baker	OR	Wind	5	2017	5266-OR-248110-1 to 2950	2,950	No	No	No	No	No	No	No	No	No	Yes	No	No	No	No	No	No	No
Blue Sky Usage & Habitat HOLD 2017	W5266	Willow Spring Windfarm - Willow Spring Windfarm	Baker	OR	Wind	6	2017	5266-OR-251931-1 to 3226	3,226	No	No	No	No	No	No	No	No	No	Yes	No	No	No	No	No	No	No
									777,227																	